file copy

UPDATED POSITION AND ICE VELOCITY FOR THE AIDJEX MANNED CAMPS

VOLUME 2

18 OCTOBER 1975 to 4 MAY 1976

by A. S. Thorndike and T. O. Manley

CU-3-80 TECHNICAL REPORT No. 3

Department of the Navy
Office of Naval Reasearch
Contract N00014-76-C-0004
Publication Support: NSF DPP-80-25211

February 1980

LAMONT-DOHERTY GEOL. OBS.
ARCTIC OCEANOGRAPHY

Approved for public release: distribution unlimited

UPDATED POSITION AND ICE VELOCITY FOR THE AIDJEX MANNED CAMPS

Volume 2

18 October 1975 to 4 May 1976

prepared by

A.S. Thorndike
Polar Science Center, University of Washington

and

T.O. Manley
Lamont-Doherty Geological Observatory

CU-3-80, Technical Report No. 3
Department of the Navy
Office of Naval Research
Contract N00014-76-C-0004
Publication Support: NSF DPP-80-25211

Approved for public release, distribution unlimited.
Reproduction in whole or in part is permitted for
any purpose of the U.S. Government

February, 1980

Lamont-Doherty Geological Observatory of Columbia University
New York, N.Y.

Table of Contents

		Page
TABLE OF CONTENTS		ii
ABSTRACT		iii
LIST OF FIGURES		iv
INTRODUCTION		1
DATA ACQUISITION		3
PREPROCESSING		5
KALMAN SMOOTHING		9
RESULTS		16
APPENDIX 1	Kalman Smoothing Equations	22
APPENDIX 2	Coordinate Systems	25
APPENDIX 3	Conversion Table from AIDJEX Days to Calendar Days	26
ACKNOWLEDGEMENTS		28
REFERENCES		29
TABLE 1		30
POSITION AND ICE VELOCITY DATA		35

ABSTRACT

UPDATED POSITION AND ICE VELOCITY
FOR THE AIDJEX MANNED CAMPS

A.S. Thorndike and T.O. Manley

During 1975 and 1976, measurements of sea ice motion were made as part of the Arctic Ice Dynamics Joint Experiment (AIDJEX). In an earlier report (Thorndike and Cheung, 1977), energy at the inertial period was attenuated by approximately 50% due to the choice of a low covariance factor, Q = 100, during Kalman filtering.

For oceanographic investigations, the data set proved to be unacceptable particularly in the summer months when there is a significant amount of energy at the inertial period.

This report is the result of the reprocessing of the original position data taken from the four manned camps (Caribou, Blue Fox, Snowbird and Big Bear) with a covariance factor Q = 100000.

The higher Q allows data of the inertial period and longer to pass through the filter with less than 1 percent attenuation.

Because of the large amount of information contained in the data set, it was divided into two parts. This report (Volume 2) provides position and ice velocity from 18 October 1975 to 4 May 1976. Volume 1 provides position and ice velocity from 11 April 1975 to 17 October 1975 (Thorndike and Manley, 1980).

List of Figures

		Page
Figure 1	Beginning and Ending Positions of Manned Camps	2
Figure 2	Raw Data from RAMS Buoy R1003 (Station 10)	6
Figure 3	Edited Raw Data from Manned Camp Big Bear	8
Figure 4	Response of Kalman Filter with Q = 100	11
Figure 5	Response of Kalman Filter with Q = 100000	12
Figure 6	Response of Measurement and Processing System	14
Figure 7	Spectrum of Ice Velocity from a Test Run	14
Figure 8	Drift Track of Camp Caribou	17
Figure 9	Drift Track of Camp Blue Fox	18
Figure 10	Drift Track of Camp Snowbird	19
Figure 11	Drift Track of Camp Big Bear	20

Introduction

The objective of the Arctic Ice Dynamics Joint Experiment, as set forth in its most general statement, was to reach an understanding of the dynamic and thermodynamic interaction between the ice cover and its environment (Maykut et al., 1972). One component of the experiment was an array of drifting stations at which frequent measurements of the position were made (Figure 1). For the present report those measurements have been edited using Kalman smoothing techniques to give the best estimates of position and velocity. (The raw measurements themselves are not reported here, but are available through the Polar Science Center.) The data set described here is restricted to the main AIDJEX experiment, which began in March 1975 and ended in May 1976.

This data report represents the most complete documentation of ice motion available, but it is limited to one year and to the Beaufort Sea. Parties interested in earlier data, more widely dispersed in space and time, should contact the Polar Science Center, University of Washington, Seattle, Washington, which has compiled most of the ice drift data beginning with the drift of the FRAM in 1893 to the present.

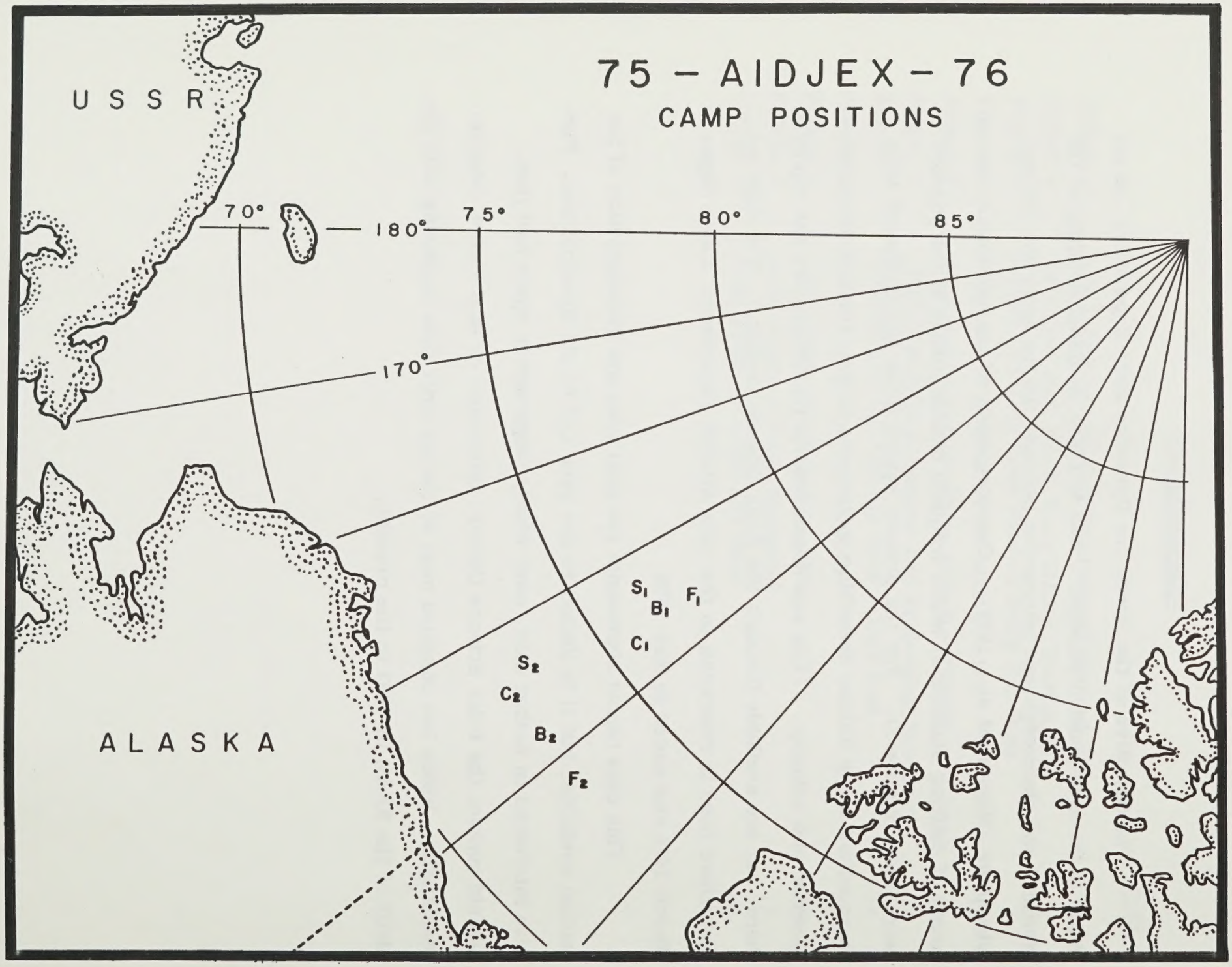

Figure 1 - Beginning and ending positions of the four manned AIDJEX camps Caribou (C), Blue Fox (F), Snowbird (S) and Big Bear (B). Subscripts of 1 indicate the beginning positions. A subscript of 2 indicates the final position of the camp.

Data Acquisition

A full description of the measurement systems used in this program is beyond the scope of this report. The list of references includes sources of more detailed information (Wasilew and Vivian, 1976; Martin, P., 1978). All of the hardware we used was supplied by the Satellite Positioning Corporation, Houston, Texas.

Four manned camps -- identified by radio call names Big Bear, Caribou, Blue Fox and Snowbird -- were tracked using NavSat (Navy Navigation Satellite System). The geographical position of each of the four camps was measured at unevenly spaced times using Doppler satellite navigation techniques. The raw measurement is the frequency of a signal transmitted from the satellite to the ice station. The measured frequency is affected by a Doppler shift related to the rate of change in distance between the satellite and the ice station, which is itself related to the unknown ice coordinates and the known satellite orbit. During each satellite orbit several frequency measurements were made and from them an overdetermined solution was found for the unknown coordinates. Data recording in the field was on magnetic tape with hard copy printout for backup.

A constellation of six polar orbiting satellites was maintained for this system. The orbital period is about 107 minutes. An observer at high latitudes can track every orbit. Of the 81 potential passes each day, many are unusable (because of radio interference between overlapping passes, for instance). We averaged about 25-30 usable passes per day at each station. Single channel (400 MHz) receivers were used to count the Doppler cycles

for roughly 30-second intervals. The duration of each Doppler counting interval was measured independently. The frequency standard used in the receivers was stable during a 20-minute pass to about 1 part in 10^{11}.

Fix solutions were done in real time at each manned camp. The solution used only the Doppler data from the 5 minutes on either side of the time of closest approach of the satellite. No additional editing was performed. A correction to each Doppler count was based on the duration of the counting interval to account for the random variations in the counting interval. The correction also included the fixed timing delay in each receiver. The fix solution ignored the effect of the velocity of the ice camps.

In fact, two receivers with antennas separated by about 100 meters were operated at each manned camp. In addition to serving as a backup, the measurements at the second antenna were used to define the azimuth of the line joining the two antennas. This was possible when both receivers produced acceptable fixes from the same satellite pass. Estimates of the azimuths obtained at each of the manned camps were reported by Thorndike and Cheung, 1977.

Preprocessing

The original data tapes from the manned stations measurement systems typically contained several "glitches" per tape because of power failures at the camp, or operator error, or some other reason. These tapes were transcribed discarding those records which had either a parity error or an incorrect number of words. The tapes which resulted from this process were read without error on the CDC 6400 at the University of Washington, where the bulk of the processing was done.

Three problems had to be dealt with to prepare the sequence of measurements at each station for the actual Kalman filtering. First, data recording problems had created occasional gaps in the manned camp data. At times the backup teleprinter records from the field could be used to fill these gaps. This was done by keypunching the fixes directly from the printed records. Second, the data sequence had occasional points which appeared to be out of sequence in time. This was sometimes correctable, as when the operator had keyed in the wrong date, but usually the situation was ambiguous and points out of chronological order were dropped. The third and most serious problem involved bad fixes. A glance at a plot of the raw time series (Figure 2) illustrates the problem. Because outlying fixes have a deleterious effect on the Kalman filtering results, an attempt was made to remove them during preprocessing. The algorithm employed compares each fix in latitude with the median of the latitude of the 10 fixes preceding and the 10 fixes following it. When the differences exceeded a preset tolerance of 10 kilometers, the fix was eliminated. The algorithm

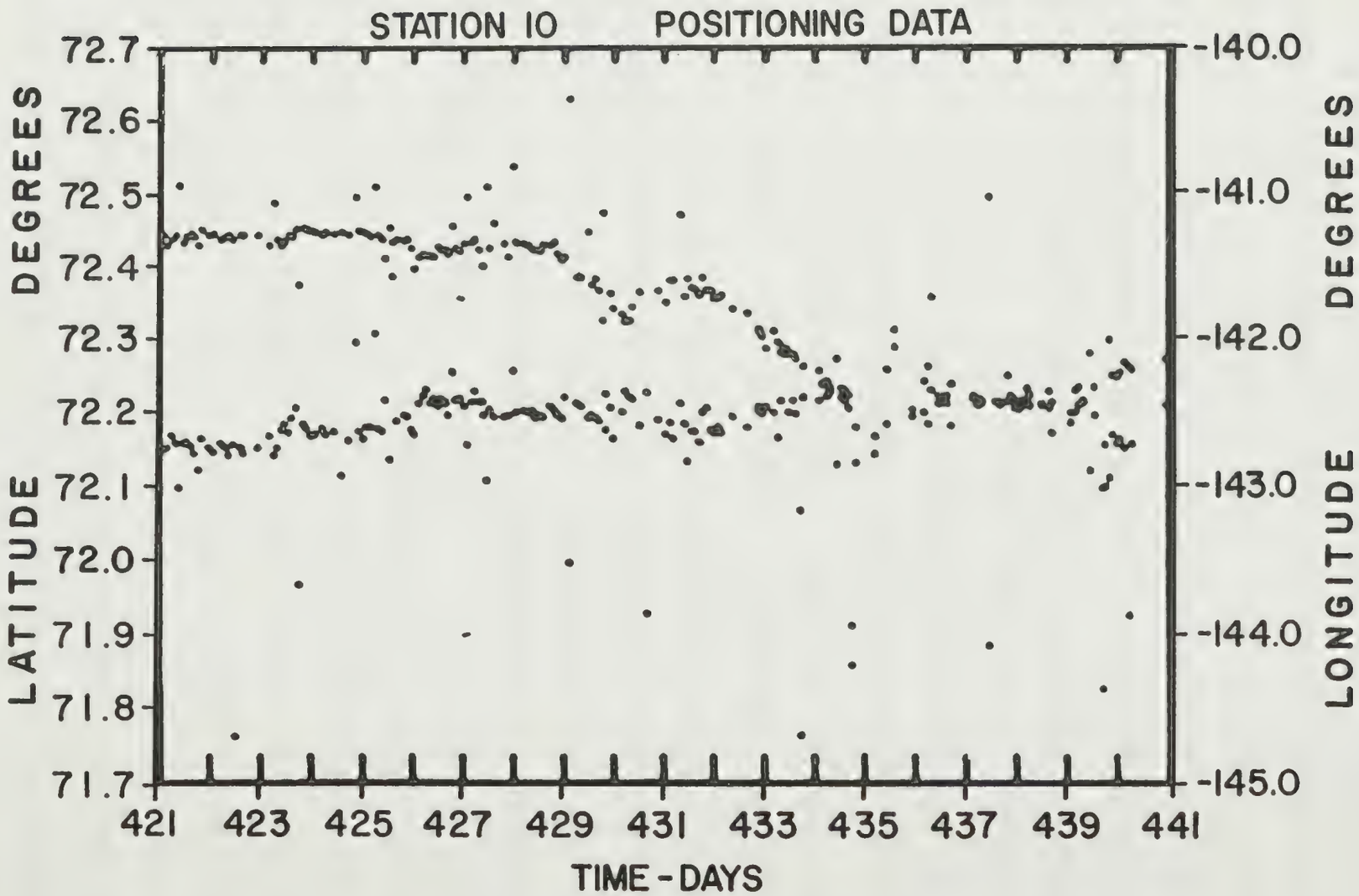

Figure 2 - Raw position data of latitude and longitude plotted against time in AIDJEX days. Data were taken from a RAMS (Random Access Measurement System) buoy (station 10).

was applied twice, with a smaller tolerance of 1 kilometer the second time. The same procedure was then applied for longitude.

Visual checks were an important part of the procedure. Plots of the data points were produced before and after preprocessing. At times it seemed from the plots that we were not detecting certain bad fixes, or that we were throwing out good ones, and it was necessary to adjust the tolerance levels. Edited raw data plots like the one shown in Figure 3 provided assurance that the data were ready for filtering.

For the main experiment, AIDJEX adopted the convention of numbering days consecutively, beginning with day 1 = 1 January 1975 and ending with day 500 = 14 May 1976. Throughout this data report, this numbering system is used quite extensively. Appendix 3 provides a conversion table from AIDJEX days to calendar days.

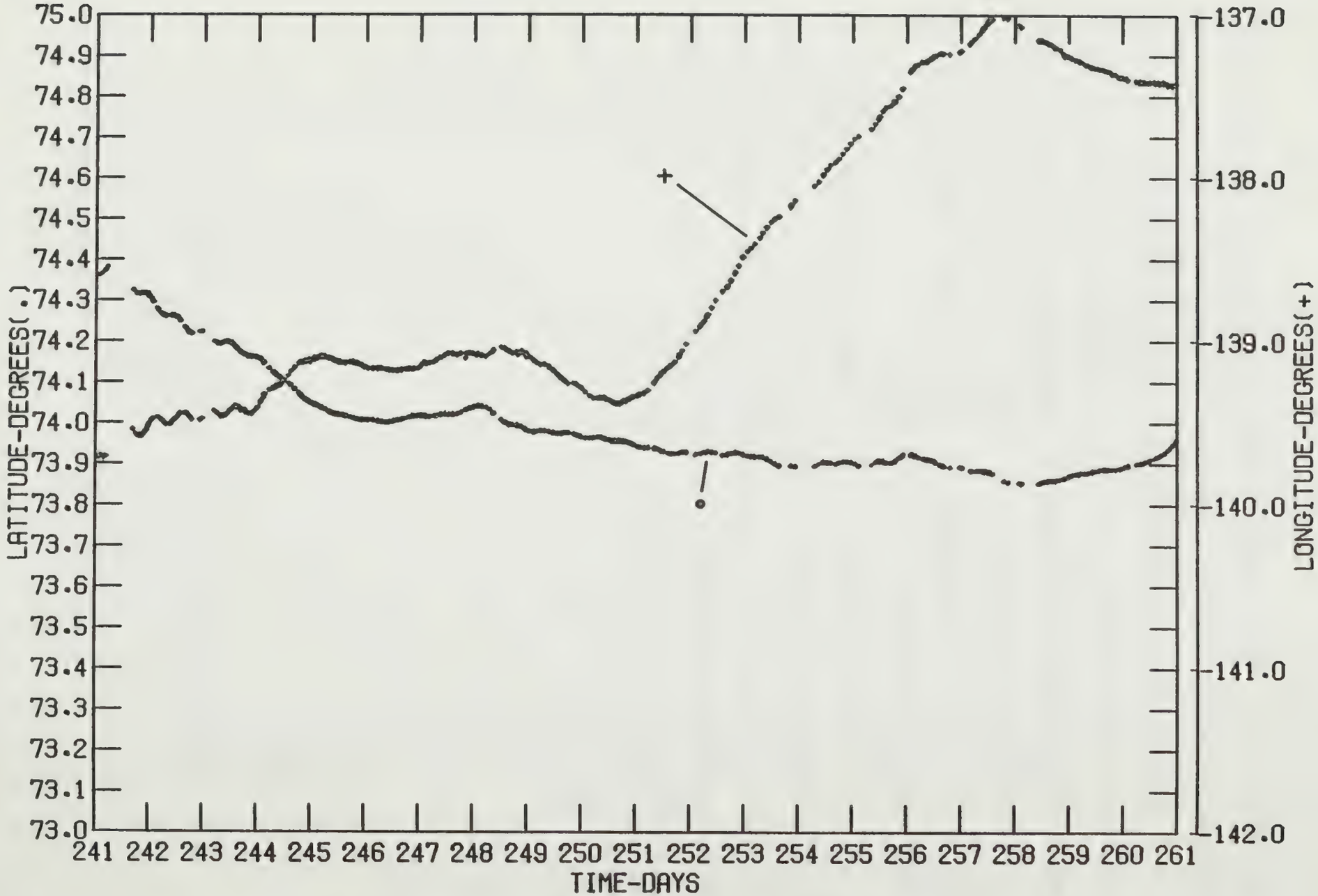

Figure 3 - Edited raw position data taken from camp Big Bear.

Kalman Smoothing

In the smoothing used here an assumption is made regarding the motion of the ice. If the state of the ice at time t_n is represented by a vector X_n, containing, say, the position, velocity, and acceleration of a point, then the state at some future time is assumed to be partially determined by X_n:

$$X_{n+1} = \Phi X_n + \Gamma W_{n+1} \tag{1}$$

where Φ and Γ are matricies known from the physics of the situation, and W_{n+1} represents an unknown random perturbation. In Kalman's formulation, which we follow, the random effects are assumed to be Gaussian and White:

$$\text{cov}\,(W_n W_m) = \begin{matrix} Q \text{ if } n = m, \text{ and} \\ 0 \text{ if } n \neq m \end{matrix} \tag{2}$$

We have chosen $Q = 100000\ m^2 hr^{-6}$. Qualitatively choosing a small value of Q is equivalent to assuming that the ice moves in a completely predetermined way. (See from equations 1 and 2 that $Q = 0$ would imply that $X_{n+1} = \Phi X_n$ a large value of Q corresponds to assuming that the ice experiences large sudden changes in its acceleration.) Thorndike and Cheung (1977) used $Q = 100\ m^2 hr^{-6}$. The lower value of Q assumed smooth behavior, but was unnecessarily conservative. The present value of Q was determined by trial and error. A sequence of raw fixes was used as input to the Kalman filter. Several different runs were done using different values of Q. The present value of Q appeared to give the best agreement between the output from the filter and the raw fixes.

The original Q ($100\ m^2 hr^{-6}$) used by Thorndike and Cheung removed approximately 50% of the inertial period amplitude as can be seen in Figure 4. A constant amplitude sinusoidal function whose period varied linearly with time was chosen as the input to the Kalman filter with $Q = 100\ m^2 hr^{-6}$. Input periods ranged from 0.5 hours (at day 10) to 60.4 hours (at day 15) with the inertial period being located at day 10.9. An approximate 50% attenuation of the input function at the inertial period can be roughly estimated from the graph.

Figure 5 shows the same input function and the resulting Kalman output with Q chosen to be $100000\ m^2 hr^{-6}$. The inertial period passed through the filter with very little attenuation. Another test was then run, this time a constant amplitude, constant period (12 hours) sine wave was used to simulate the inertial period of the Arctic latitudes. The results indicated that there was only a 0.03% attenuation from the original input function.

For the Kalman reduction, we defined $\Delta = t_{n+1} - t_n$, and the matrices

$$x = \begin{bmatrix} \text{position} \\ \text{velocity} \\ \text{acceleration} \end{bmatrix} \qquad \Phi = \begin{bmatrix} 1 & \Delta & \Delta^2/2 \\ 0 & 1 & \Delta \\ 0 & 0 & 0 \end{bmatrix} \tag{3}$$

$$\Gamma = \begin{bmatrix} \Delta^3/6 \\ \Delta^2/2 \\ \Delta \end{bmatrix} \tag{4}$$

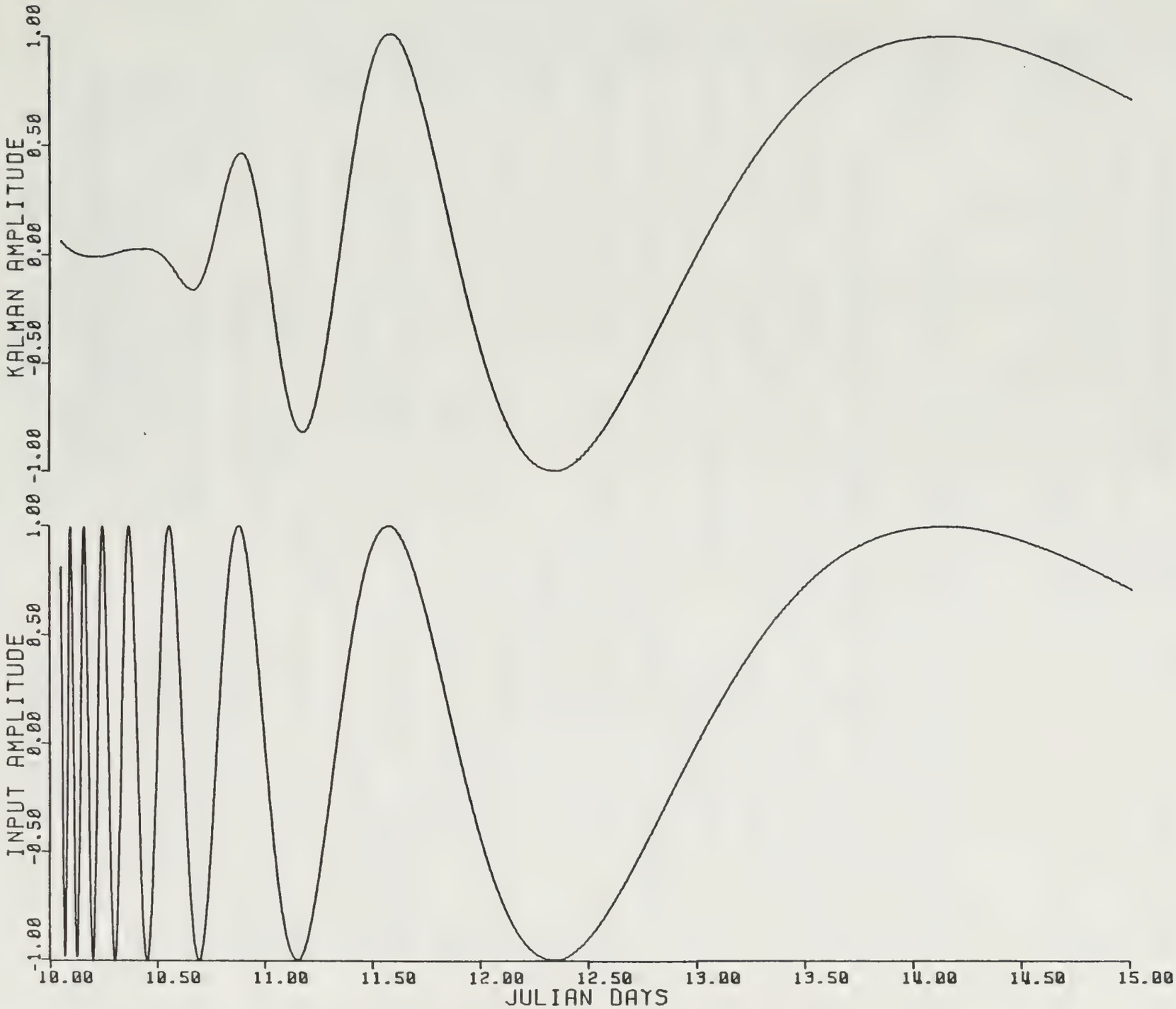

Figure 4 - Response of Kalman filter to input function with Q = 100

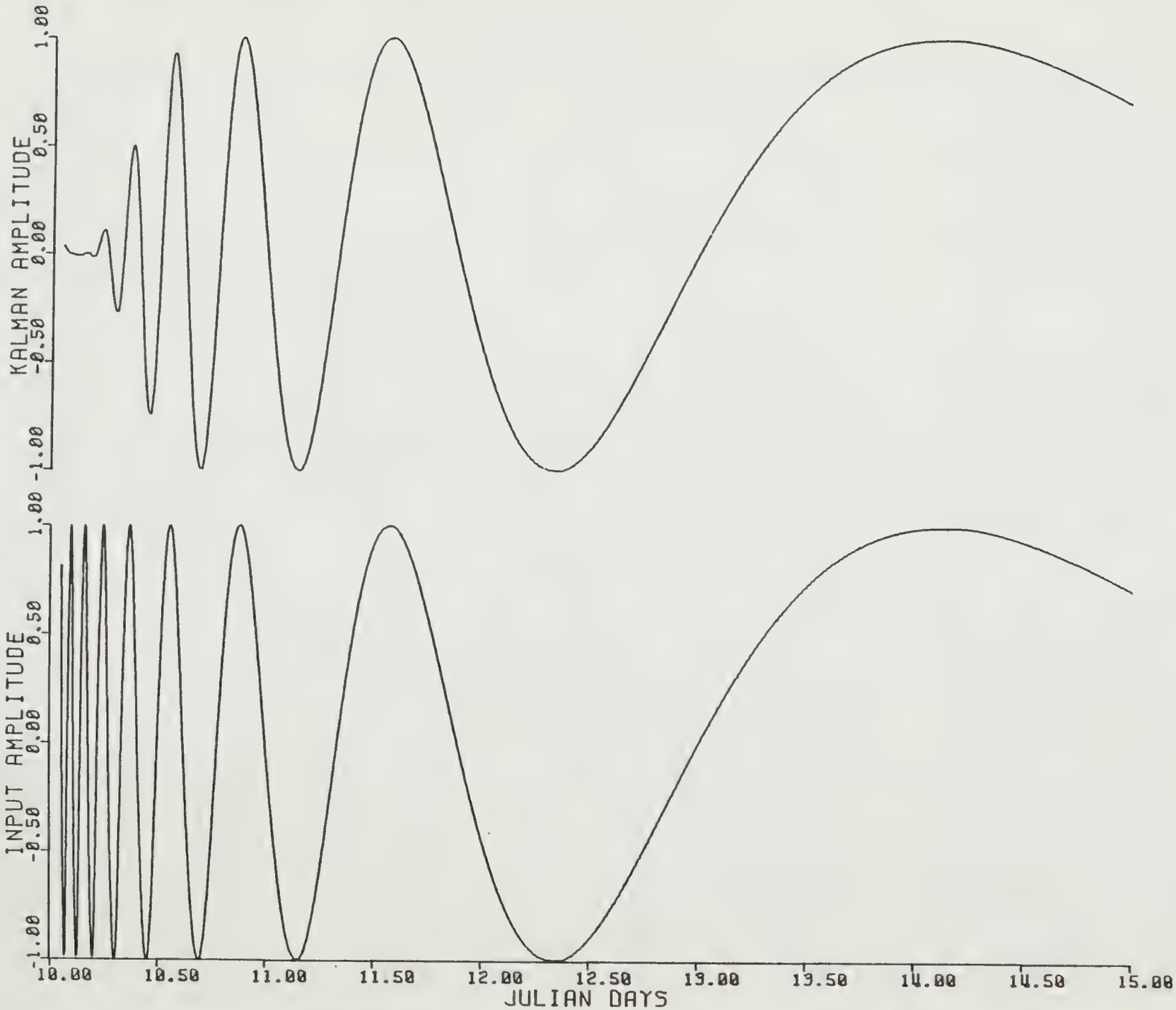

Figure 5 - Response of Kalman filter to input function with Q = 100000

The dimensions of the matrices are X : 3 x 1, Q : 3 x 3, Γ : 3 x 1, Φ : 3 x 3, W : 1 x 1, and Q : 1 x 1.

An identical equation can be written for the y-coordinates. The two coordinates are treated independently.

The measurement Z_n is related to X by

$$Z_n = (1 \quad 0 \quad 0)\, X_n + V_n$$

where V_n is a measurement error with assumed covariance R = (60 meters)^2.

The response of the measurement and processing system was investigated as follows. Four hundred sample points were drawn independently from a Gaussian distribution with zero mean and variance (50 meters)^2. A sampling interval of one hour was assumed. This noise simulated the Nav-Sat measurements. The sequence was used as input to the Kalman filter procedure. The velocity output from the filter shows two effects. First, since velocity is the time derivative of position, we expect to find the spectrum $S_v(\omega)$ behaving as $\omega^2 S_x(\omega)$, where $S_x(\omega)$ is the spectrum of position. $S_x(\omega)$ was assumed to be white; $S_x(\omega) \cong \sigma^2$, which implies $S_v(\omega) \cong \omega^2 \sigma^2$. The second effect is the tendency of the filter to smooth out high frequencies. Qualitatively then, we have something like the diagram in Figure 6.

The actual spectrum of ice velocity is shown in Figure 7. The diagram illustrates how the measurement errors and finite sampling rate limit the accuracy of the velocity estimates. Most of the variance in the velocity errors occurs for the frequencies greater than 3 cycles per day. For lower frequencies we can estimate the contributions to the variance as 0 - 1.5 cycles

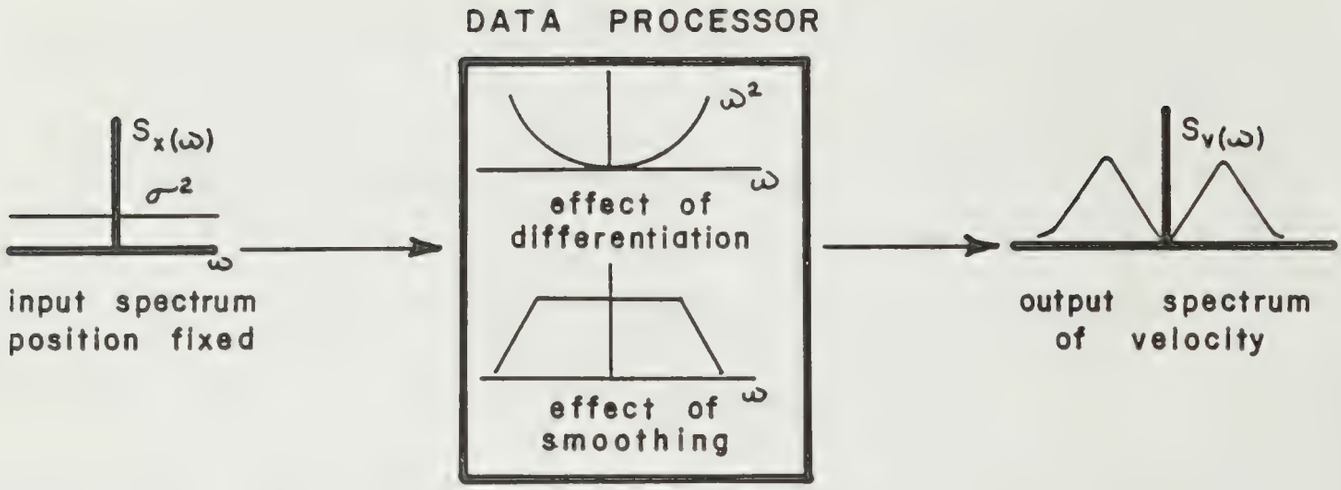

Figure 6 - Diagram showing qualitatively, the response of the measurement and processing system.

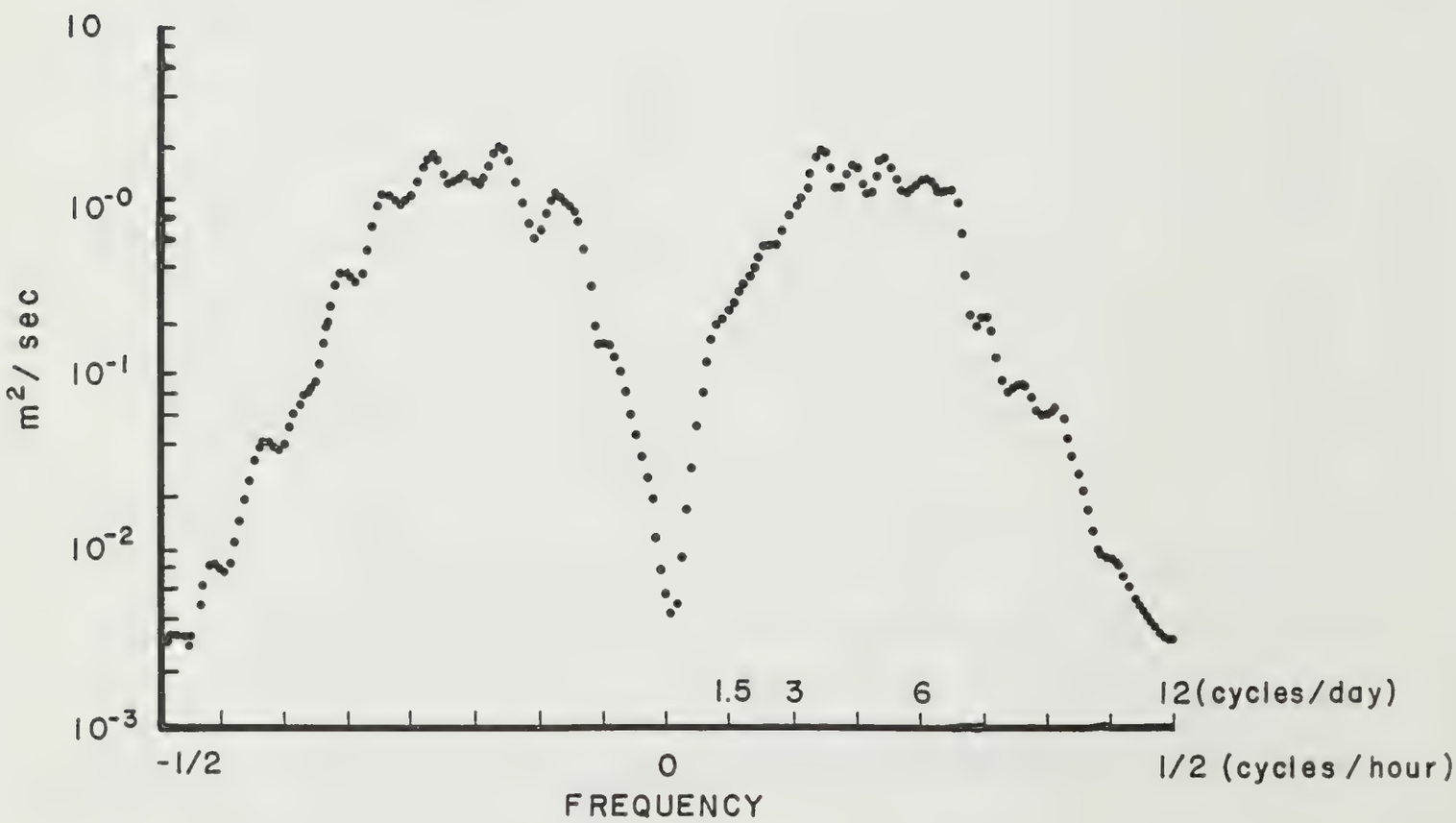

Figure 7 - Spectrum of ice velocity from a test run on the processing system. For a more complete description, see text.

per day: $\sigma^2 \cong 3 \times 10^{-6}\ m^2\ sec^{-2}$, 1.5 - 3.0 cycles per day: $\sigma^2 \cong 2 \times 10^{-5}$ $m^2\ sec^{-2}$ total variance 0 - 12 cycles per day: $\sigma^2 \cong 10^{-4}\ m^2\ sec^{-2}$.

The general smoothing problem is to estimate X at time t_n using the entire set of observations (Z_i) $i = 1 \ldots . m$, and to give the error variance of that estimate. The solution equations, due to Kalman, are reproduced in Appendix 1. All positions were converted to an X-Y coordinate system prior to actual filtering. This coordinate system along with its governing equations are shown in Appendix 2. Typical estimation error variances for position and velocity are 40 meters and 1.0 cm/sec respectively.

Results

The final data listing consists of five major columns. The first column is the time in decimal AIDJEX days corresponding to the observation of the position and ice velocity at a particular camp. The remaining columns indicate the camps for which data are applicable. Subdivisions under each major camp heading are LAT (latitude in decimal degrees), LONG (longitude in decimal degrees), and the north and east components of ice velocity in Cm/sec, NIV and EIV respectively.

Due to the large amount of information contained in the data set, it was divided into two parts. This report (Volume 2) covers AIDJEX days 291 (18 October 1975) to day 490 (4 May 1976). Volume 1 covers AIDJEX days 101 (11 April 1975) to 290 (17 October 1975) (Thorndike and Manley, 1980).

Figures 8 - 11 show a more detailed drift track of each of the manned camps. An insert shows where the region lies with respect to the north slope of Alaska and Banks Island. Asterisks superimposed on the drift track indicate the positions at integral multiples of 20 days. The beginning and ending days are noted for each trajectory. A dashed line indicates a long period of missing data. The plotted region is 500 x 500 km and is aligned with the x, y coordinate system shown in Appendix 2. Figures 8 - 11 were reproduced from Thorndike and Cheung (1977).

Table 1 lists the last known positions and ice velocities from camp Big Bear during the spring of 1976. Big Bear was the original main camp but was abandoned in early October of 1975 due to ice breakup. In spring

of 1976, RAMS buoy number 604 was placed on the site of the camp which by this time had been spread over a few kilometers. Data cover from day 465 to 485. Because of RAMS buoy lower sampling rate and higher noise problem, the data in Table 1 were not reprocessed.

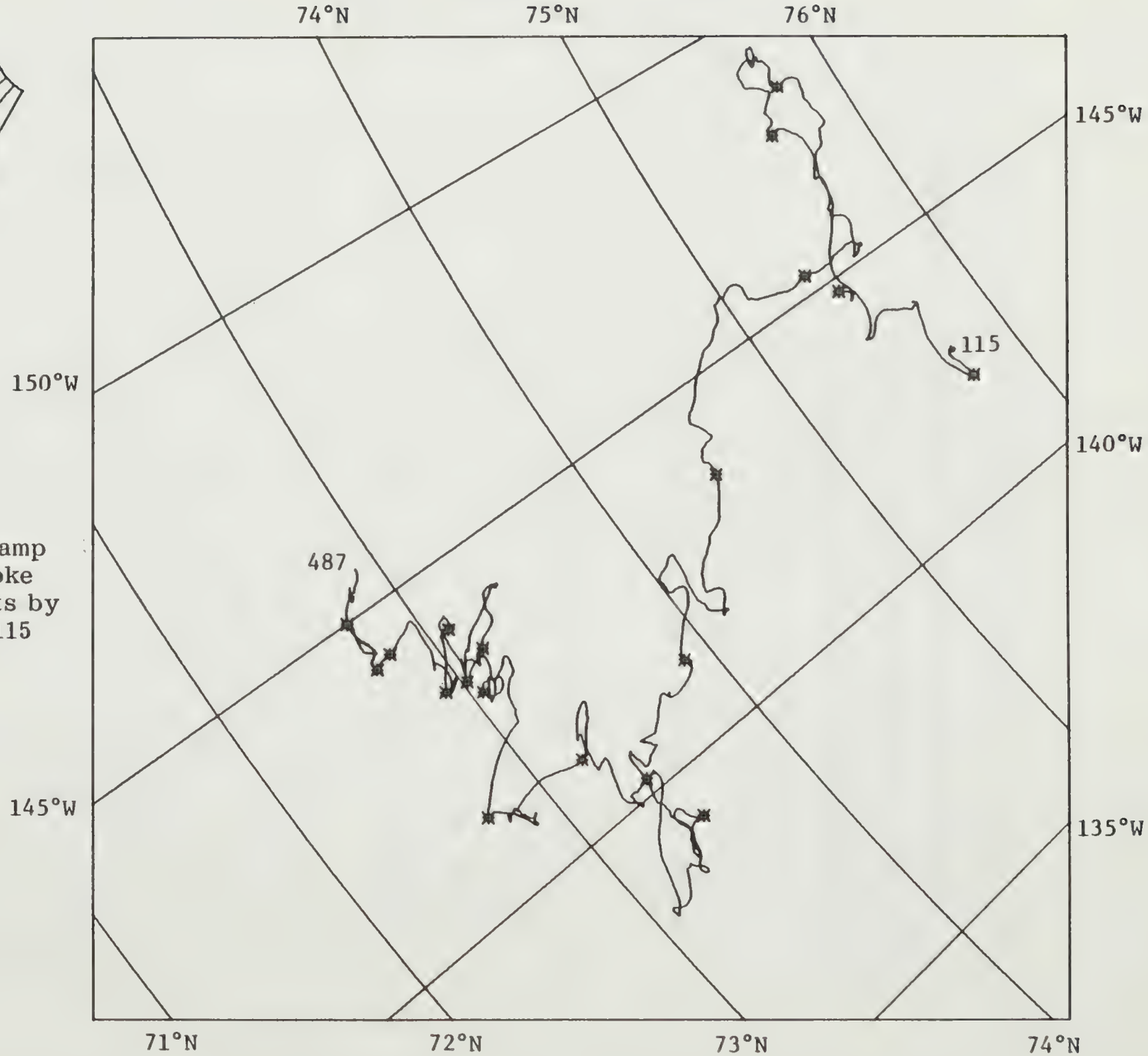

Figure 8 -

Camp Caribou

Became the main camp after Big Bear broke up. Measurements by NavSat from day 115 through 487.

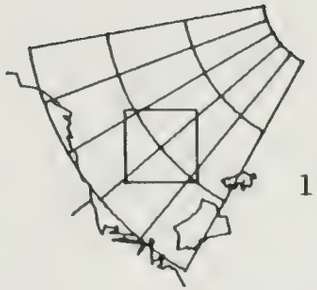

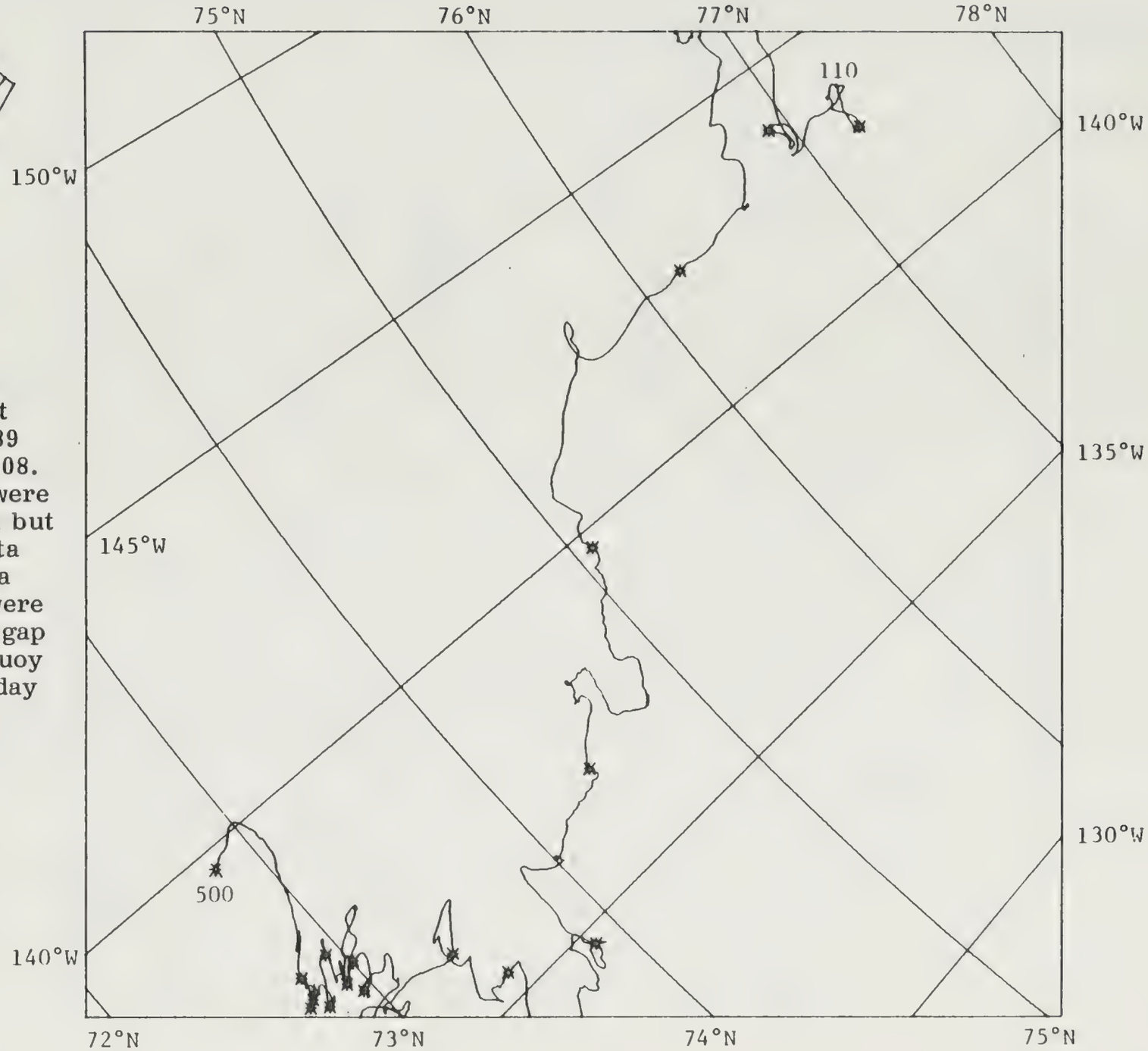

Figure 9 -

Camp Blue Fox

Measurements by NavSat from day 110 through 489 with a gap from 203 to 208. Celestial position fixes were made during that period but were not used in the data set. After day 490 data from RAMS buoy R772 were used. There is a data gap from 531 to 573. The buoy was last heard from on day 579.

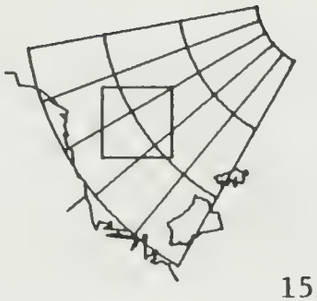

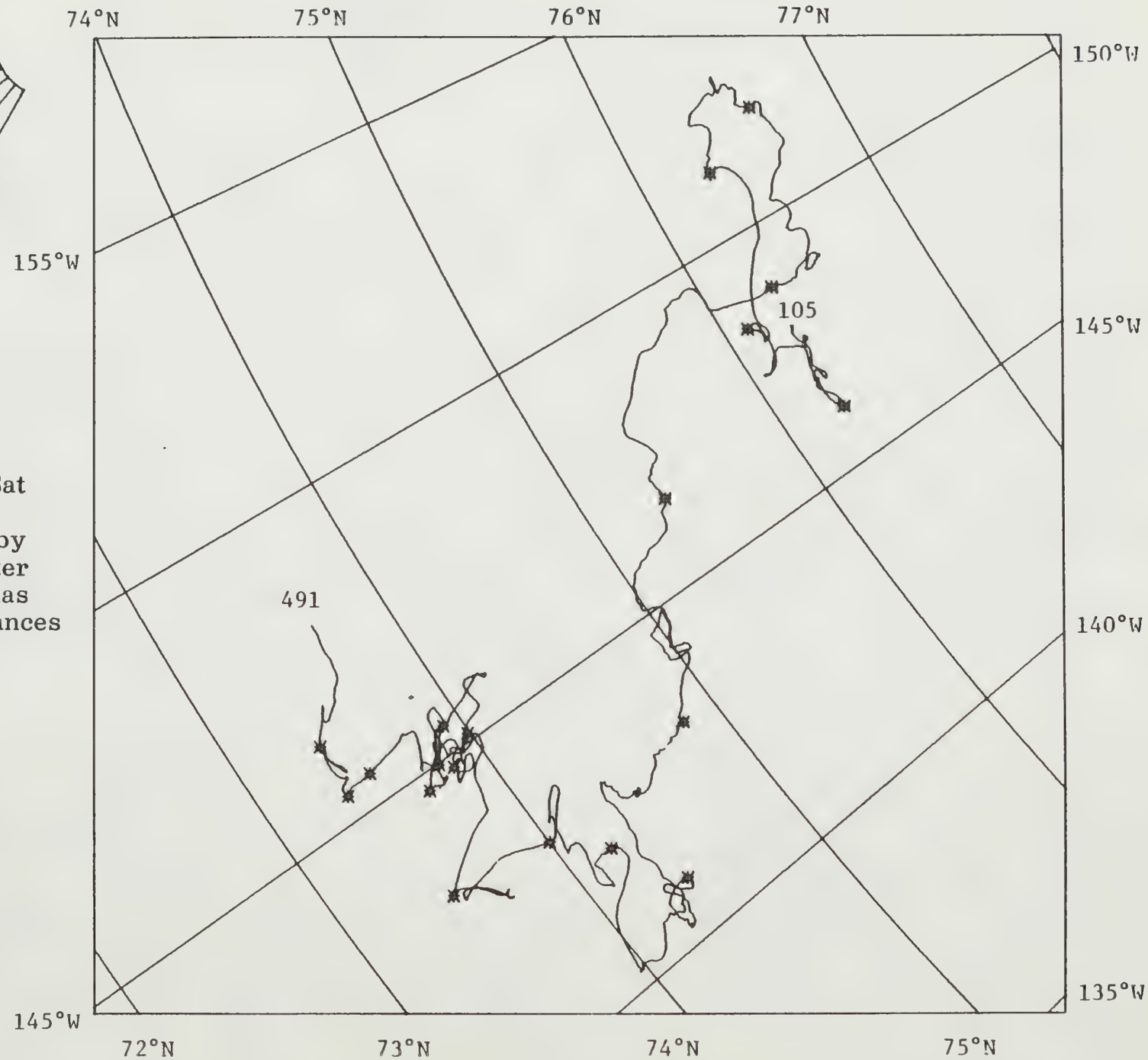

Figure 10 -

Camp Snowbird

Measurements by NavSat from 105 through 491. This station was split by cracks during the winter and the NavSat antennas were moved short distances several times.

Figure 11

Camp Big Bear

Measurements were made by NavSat beginning on day 102. On day 274 the camp was broken up by ice activity and eventually abandoned, the last data being on day 280. For a brief period in the Spring of 1976 the station was re-occupied and position measurements were made using RAMS buoy R604, days 465-485. By this time the old camp had been spread over several kilometers.

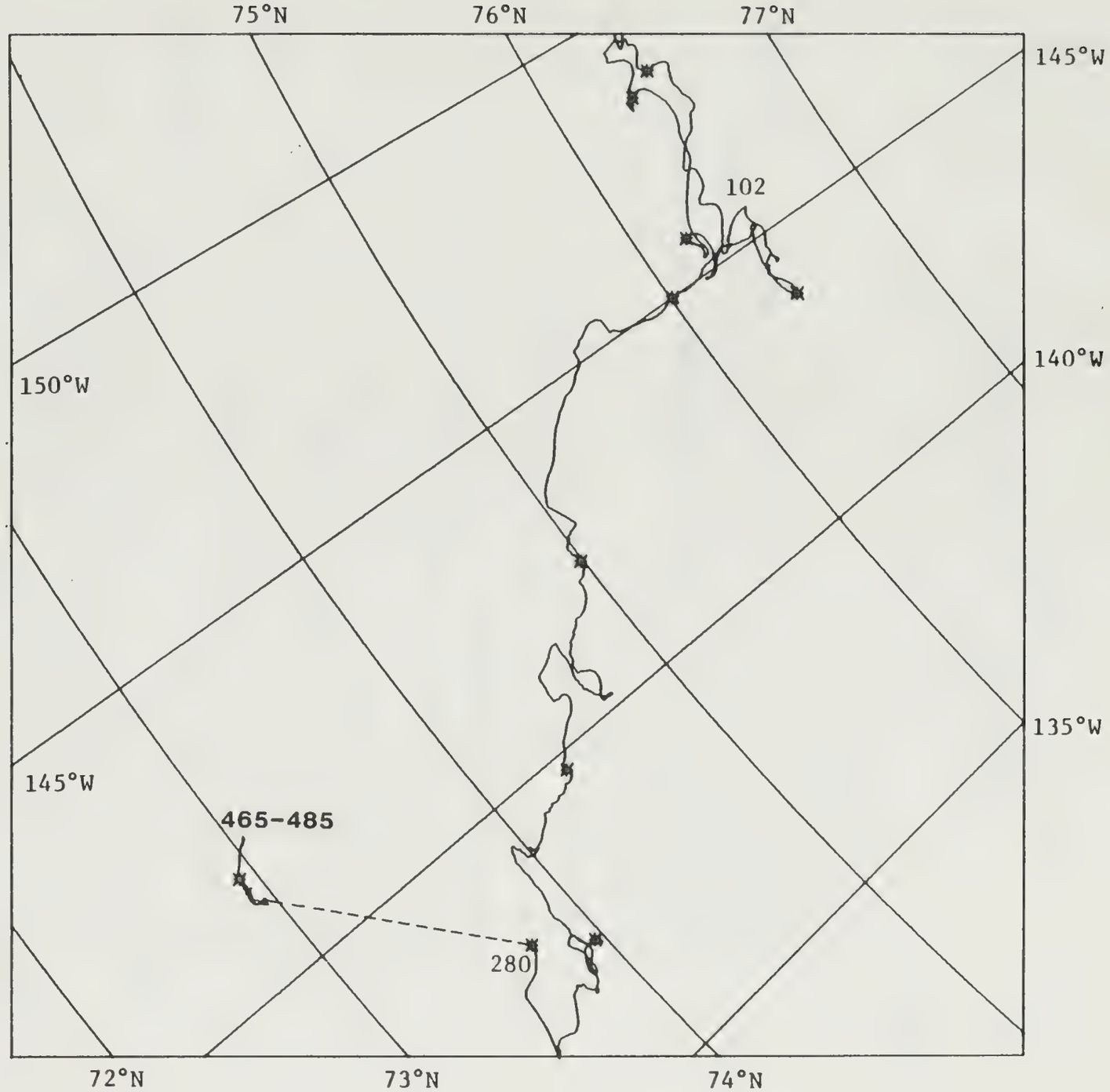

APPENDIX 1

KALMAN SMOOTHING EQUATIONS

Symbols

χ = state vector (n x 1)

Φ = transition matrix (n x n)

Γ = coefficient matrix for random perturbations to physical model (n x m)

W = white noise driving the physical process (m x 1)

Q = covariance matrix for W (m x m)

Z = measurement vector (ℓ x 1)

H = matrix relating measurement to state vector (ℓ x n)

V = measurement error vector (ℓ x 1)

R = measurement error covariance (ℓ x ℓ)

P = prediction, filtering and smoothing error covariance matrix (n x n)

I = identity matrix (n x n)

K = Kalman gain matrix for filtering (n x ℓ)

A = smoothing gain matrix (n x n)

N = number of measurements in the data sequence

k = index for the data sequence

t = time

The superscript T denotes the transpose operation. The symbol $\hat{\chi}(i|j)$ means the estimate of χ at time t_i given observations $(Z_1, Z_2, \ldots, Z_j)$. The notation here follows Meditch (1969).

Prediction

Given observations $(Z_1, \ldots, Z_k)$, predict the state at the future time t_{k+1}, and find the prediction error covariance.

$$\hat{\chi}(k+1,|k) = \Phi(k+1,k)\,\hat{\chi}(k|k), \qquad A(1)$$

$$P(k+1|k) = \Phi(k+1,k)\,P(k|k)\,\Phi^T(k+1,k) + \Gamma(k+1,k)\,Q(k)\,\Gamma^T(k=1,k). \qquad A(2)$$

Filtering

Given observations $(Z_1, \ldots, Z_k)$ and a new observation $Z_{(k+1)}$, estimate the present state at time t_{k+1} and find the filtering error covariance.

$$\hat{\chi}(k+1|k+1) = \hat{\chi}(k+1|k) + K(k+1)(Z(k+1) - H(k+1)\,\hat{\chi}(k+1|k)), \qquad A(3)$$

$$P(k+1|k+1) = (I - K(k+1)H(k+1))\,P(k+1|k), \qquad A(4)$$

where

$$K(k+1) = P(k+1|k)\,H^T(k+1)\,(H(k+1)\,P(k+1|k)\,H^T(k+1) + R(k+1))^{-1} \qquad A(5)$$

Smoothing

Given the complete data set $(Z_1, \ldots, Z_N)$, estimate the state at any point t_k, and find the smoothing error covariance.

$$\hat{\chi}(k|N) = \hat{\chi}(k|k) + A(k)(\hat{\chi}(k+1|N) - \hat{\chi}(k+1|k)) \qquad A(6)$$

$$P(k|N) = P(k|k + A(k)(P(k+1|N) - P(k+1|k))\,A^T(k), \text{ where} \qquad A(7)$$

$$A(k) = P(k|k)\,\Phi^T(k+1,k)\,P^{-1}(k+1|k). \qquad A(8)$$

Implementation of the Filter Algorithm

Starting from an initial condition $\chi(0|0)$, $P(0|0)$, a prediction is made to time t_1. The prediction error covariance matrix $P(1|0)$ is used to obtain the Kalman gain $K(1)$. The filtered estimate $\hat{\chi}(1|1)$ is then found by adding to the predicted $\chi(1|0)$ a quantity which is proportional to the difference between the observation $Z(1)$ and $H(1)\hat{\chi}(1|0)$. $H(1)\hat{\chi}(1|0)$ is the value the measurement would have if the true state were actually $\hat{\chi}(1|0)$ and no measurement errors were made. The algorithm is repeated as each new data point is entered until the last filtered quantities $\hat{\chi}(N|N)$ and $P(N|N)$ are produced.

The smoothing algorithm, proceeding backward in time, utilizes results from the prediction and filtering calculations. The first step is to find $\hat{\chi}(N-1|N)$ and $P(N-1|N)$ from equations A(6), A(7) and A(8). No direct use of the measurements is made in smoothing. The algorithm simply corrects the filtered vector $\chi(k|k)$ by a quantity proportional to the difference between the prediction vector at time t_{k+1} and the smoothed value at time t_{k+1}.

In the calculations done for this application, the CDC 6400 computer time required to do the prediction, filtering, and smoothing is about 0.5 second per data point, nearly half of which is absorbed in the matrix inversion in A(8). Because of the recursive nature of the filter, demands on central memory storage space are very modest.

Reproduced from Thorndike, A.S., 1973, An integrated system for measuring sea ice motions. In *Ocean 73, IEEE International Conference on Engineering in the Ocean Environments*, IEEE publ. no. 73 CHO 774-0 OEC, pp. 490-499.

APPENDIX 2

COORDINATE SYSTEMS

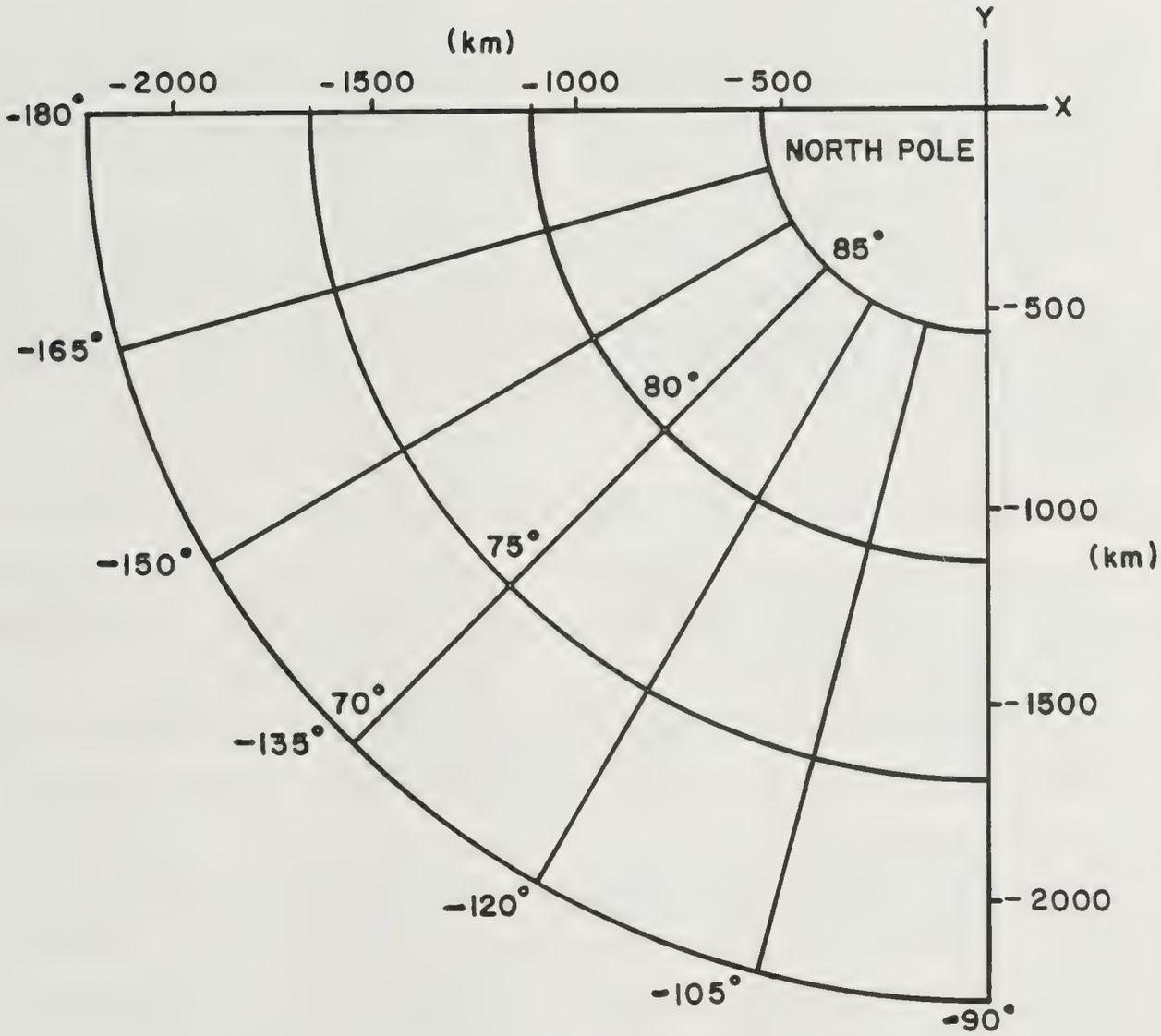

Position measurements were made in geographical coordinates (latitude north, longitude east). The smoothing operation was done in a Cartesian system (x,y), where

$$x = 110.949\ (90° - \text{latitude})\ \cos\ (\text{longitude})\ \ (\text{km})$$

$$y = 110.949\ (90° - \text{latitude})\ \sin\ (\text{longitude})\ \ (\text{km})$$

APPENDIX 3

CONVERSION TABLE FOR AIDJEX DAYS TO CALENDAR DAYS

For the main experiment, AIDJEX adopted a convention of numbering days consecutively, beginning with day 1 = 01 January, 1975 and ending with day 500 = 14 May, 1976.

In the conversion table, the first column is the AIDJEX day, the second is the corresponding day of 1975 or 1976 and the third entry is the calendar date.

Appendix 3 - Conversion Table

101	101	11	APR	75
102	102	12	APR	75
103	103	13	APR	75
104	104	14	APR	75
105	105	15	APR	75
106	106	16	APR	75
107	107	17	APR	75
108	108	18	APR	75
109	109	19	APR	75
110	110	20	APR	75
111	111	21	APR	75
112	112	22	APR	75
113	113	23	APR	75
114	114	24	APR	75
115	115	25	APR	75
116	116	26	APR	75
117	117	27	APR	75
118	118	28	APR	75
119	119	29	APR	75
120	120	30	APR	75

121	121	1	MAY	75
122	122	2	MAY	75
123	123	3	MAY	75
124	124	4	MAY	75
125	125	5	MAY	75
126	126	6	MAY	75
127	127	7	MAY	75
128	128	8	MAY	75
129	129	9	MAY	75
130	130	10	MAY	75
131	131	11	MAY	75
132	132	12	MAY	75
133	133	13	MAY	75
134	134	14	MAY	75
135	135	15	MAY	75
136	136	16	MAY	75
137	137	17	MAY	75
138	138	18	MAY	75
139	139	19	MAY	75
140	140	20	MAY	75
141	141	21	MAY	75
142	142	22	MAY	75
143	143	23	MAY	75
144	144	24	MAY	75
145	145	25	MAY	75
146	146	26	MAY	75
147	147	27	MAY	75
148	148	28	MAY	75
149	149	29	MAY	75
150	150	30	MAY	75
151	151	31	MAY	75

152	152	1	JUN	75
153	153	2	JUN	75
154	154	3	JUN	75
155	155	4	JUN	75
156	156	5	JUN	75
157	157	6	JUN	75
158	158	7	JUN	75
159	159	8	JUN	75
160	160	9	JUN	75
161	161	10	JUN	75
162	162	11	JUN	75
163	163	12	JUN	75
164	164	13	JUN	75
165	165	14	JUN	75
166	166	15	JUN	75
167	167	16	JUN	75
168	168	17	JUN	75
169	169	18	JUN	75
170	170	19	JUN	75
171	171	20	JUN	75
172	172	21	JUN	75
173	173	22	JUN	75
174	174	23	JUN	75
175	175	24	JUN	75
176	176	25	JUN	75
177	177	26	JUN	75
178	178	27	JUN	75
179	179	28	JUN	75
180	180	29	JUN	75
181	181	30	JUN	75

182	182	1	JUL	75
183	183	2	JUL	75
184	184	3	JUL	75
185	185	4	JUL	75
186	186	5	JUL	75
187	187	6	JUL	75
188	188	7	JUL	75
189	189	8	JUL	75
190	190	9	JUL	75
191	191	10	JUL	75
192	192	11	JUL	75
193	193	12	JUL	75
194	194	13	JUL	75
195	195	14	JUL	75
196	196	15	JUL	75
197	197	16	JUL	75
198	198	17	JUL	75
199	199	18	JUL	75
200	200	19	JUL	75
201	201	20	JUL	75
202	202	21	JUL	75
203	203	22	JUL	75
204	204	23	JUL	75
205	205	24	JUL	75
206	206	25	JUL	75
207	207	26	JUL	75
208	208	27	JUL	75
209	209	28	JUL	75
210	210	29	JUL	75
211	211	30	JUL	75
212	212	31	JUL	75

213	213	1	AUG	75
214	214	2	AUG	75
215	215	3	AUG	75
216	216	4	AUG	75
217	217	5	AUG	75
218	218	6	AUG	75
219	219	7	AUG	75
220	220	8	AUG	75
221	221	9	AUG	75
222	222	10	AUG	75
223	223	11	AUG	75
224	224	12	AUG	75
225	225	13	AUG	75
226	226	14	AUG	75
227	227	15	AUG	75
228	228	16	AUG	75
229	229	17	AUG	75
230	230	18	AUG	75
231	231	19	AUG	75
232	232	20	AUG	75
233	233	21	AUG	75
234	234	22	AUG	75
235	235	23	AUG	75
236	236	24	AUG	75
237	237	25	AUG	75
238	238	26	AUG	75
239	239	27	AUG	75
240	240	28	AUG	75
241	241	29	AUG	75
242	242	30	AUG	75
243	243	31	AUG	75

244	244	1	SEP	75
245	245	2	SEP	75
246	246	3	SEP	75
247	247	4	SEP	75
248	248	5	SEP	75
249	249	6	SEP	75
250	250	7	SEP	75
251	251	8	SEP	75
252	252	9	SEP	75
253	253	10	SEP	75
254	254	11	SEP	75
255	255	12	SEP	75
256	256	13	SEP	75
257	257	14	SEP	75
258	258	15	SEP	75
259	259	16	SEP	75
260	260	17	SEP	75
261	261	18	SEP	75
262	262	19	SEP	75
263	263	20	SEP	75
264	264	21	SEP	75
265	265	22	SEP	75
266	266	23	SEP	75
267	267	24	SEP	75
268	268	25	SEP	75
269	269	26	SEP	75
270	270	27	SEP	75
271	271	28	SEP	75
272	272	29	SEP	75
273	273	30	SEP	75

274	274	1	OCT	75
275	275	2	OCT	75
276	276	3	OCT	75
277	277	4	OCT	75
278	278	5	OCT	75
279	279	6	OCT	75
280	280	7	OCT	75
281	281	8	OCT	75
282	282	9	OCT	75
283	283	10	OCT	75
284	284	11	OCT	75
285	285	12	OCT	75
286	286	13	OCT	75
287	287	14	OCT	75
288	288	15	OCT	75
289	289	16	OCT	75
290	290	17	OCT	75
291	291	18	OCT	75
292	292	19	OCT	75
293	293	20	OCT	75
294	294	21	OCT	75
295	295	22	OCT	75
296	296	23	OCT	75
297	297	24	OCT	75
298	298	25	OCT	75
299	299	26	OCT	75
300	300	27	OCT	75
301	301	28	OCT	75
302	302	29	OCT	75
303	303	30	OCT	75
304	304	31	OCT	75

305	305	1	NOV	75
306	306	2	NOV	75
307	307	3	NOV	75
308	308	4	NOV	75
309	309	5	NOV	75
310	310	6	NOV	75
311	311	7	NOV	75
312	312	8	NOV	75
313	313	9	NOV	75
314	314	10	NOV	75
315	315	11	NOV	75
316	316	12	NOV	75
317	317	13	NOV	75
318	318	14	NOV	75
319	319	15	NOV	75
320	320	16	NOV	75
321	321	17	NOV	75
322	322	18	NOV	75
323	323	19	NOV	75
324	324	20	NOV	75
325	325	21	NOV	75
326	326	22	NOV	75
327	327	23	NOV	75
328	328	24	NOV	75
329	329	25	NOV	75
330	330	26	NOV	75
331	331	27	NOV	75
332	332	28	NOV	75
333	333	29	NOV	75
334	334	30	NOV	75

335	335	1	DEC	75
336	336	2	DEC	75
337	337	3	DEC	75
338	338	4	DEC	75
339	339	5	DEC	75
340	340	6	DEC	75
341	341	7	DEC	75
342	342	8	DEC	75
343	343	9	DEC	75
344	344	10	DEC	75
345	345	11	DEC	75
346	346	12	DEC	75
347	347	13	DEC	75
348	348	14	DEC	75
349	349	15	DEC	75
350	350	16	DEC	75
351	351	17	DEC	75
352	352	18	DEC	75
353	353	19	DEC	75
354	354	20	DEC	75
355	355	21	DEC	75
356	356	22	DEC	75
357	357	23	DEC	75
358	358	24	DEC	75
359	359	25	DEC	75
360	360	26	DEC	75
361	361	27	DEC	75
362	362	28	DEC	75
363	363	29	DEC	75
364	364	30	DEC	75
365	365	31	DEC	75

366	1	1	JAN	76
367	2	2	JAN	76
368	3	3	JAN	76
369	4	4	JAN	76
370	5	5	JAN	76
371	6	6	JAN	76
372	7	7	JAN	76
373	8	8	JAN	76
374	9	9	JAN	76
375	10	10	JAN	76
376	11	11	JAN	76
377	12	12	JAN	76
378	13	13	JAN	76
379	14	14	JAN	76
380	15	15	JAN	76
381	16	16	JAN	76
382	17	17	JAN	76
383	18	18	JAN	76
384	19	19	JAN	76
385	20	20	JAN	76
386	21	21	JAN	76
387	22	22	JAN	76
388	23	23	JAN	76
389	24	24	JAN	76
390	25	25	JAN	76
391	26	26	JAN	76
392	27	27	JAN	76
393	28	28	JAN	76
394	29	29	JAN	76
395	30	30	JAN	76
396	31	31	JAN	76

397	32	1	FEB	76
398	33	2	FEB	76
399	34	3	FEB	76
400	35	4	FEB	76
401	36	5	FEB	76
402	37	6	FEB	76
403	38	7	FEB	76
404	39	8	FEB	76
405	40	9	FEB	76
406	41	10	FEB	76
407	42	11	FEB	76
408	43	12	FEB	76
409	44	13	FEB	76
410	45	14	FEB	76
411	46	15	FEB	76
412	47	16	FEB	76
413	48	17	FEB	76
414	49	18	FEB	76
415	50	19	FEB	76
416	51	20	FEB	76
417	52	21	FEB	76
418	53	22	FEB	76
419	54	23	FEB	76
420	55	24	FEB	76
421	56	25	FEB	76
422	57	26	FEB	76
423	58	27	FEB	76
424	59	28	FEB	76
425	60	29	FEB	76

426	61	1	MAR	76
427	62	2	MAR	76
428	63	3	MAR	76
429	64	4	MAR	76
430	65	5	MAR	76
431	66	6	MAR	76
432	67	7	MAR	76
433	68	8	MAR	76
434	69	9	MAR	76
435	70	10	MAR	76
436	71	11	MAR	76
437	72	12	MAR	76
438	73	13	MAR	76
439	74	14	MAR	76
440	75	15	MAR	76
441	76	16	MAR	76
442	77	17	MAR	76
443	78	18	MAR	76
444	79	19	MAR	76
445	80	20	MAR	76
446	81	21	MAR	76
447	82	22	MAR	76
448	83	23	MAR	76
449	84	24	MAR	76
450	85	25	MAR	76
451	86	26	MAR	76
452	87	27	MAR	76
453	88	28	MAR	76
454	89	29	MAR	76
455	90	30	MAR	76
456	91	31	MAR	76

457	92	1	APR	76
458	93	2	APR	76
459	94	3	APR	76
460	95	4	APR	76
461	96	5	APR	76
462	97	6	APR	76
463	98	7	APR	76
464	99	8	APR	76
465	100	9	APR	76
466	101	10	APR	76
467	102	11	APR	76
468	103	12	APR	76
469	104	13	APR	76
470	105	14	APR	76
471	106	15	APR	76
472	107	16	APR	76
473	108	17	APR	76
474	109	18	APR	76
475	110	19	APR	76
476	111	20	APR	76
477	112	21	APR	76
478	113	22	APR	76
479	114	23	APR	76
480	115	24	APR	76
481	116	25	APR	76
482	117	26	APR	76
483	118	27	APR	76
484	119	28	APR	76
485	120	29	APR	76
486	121	30	APR	76

487	122	1	MAY	76
488	123	2	MAY	76
489	124	3	MAY	76
490	125	4	MAY	76
491	126	5	MAY	76
492	127	6	MAY	76
493	128	7	MAY	76
494	129	8	MAY	76
495	130	9	MAY	76
496	131	10	MAY	76
497	132	11	MAY	76
498	133	12	MAY	76
499	134	13	MAY	76
500	135	14	MAY	76

ACKNOWLEDGEMENTS

The satellite navigation portion of the work reported here was supported by the National Science Foundation Grant Arctic Sea Ice Study number DPP 79-09115. The authors gratefully acknowledge the many individuals who helped collect the navigation data at the manned camps during the AIDJEX Project.

We would like to thank Ken Hunkins for his cooperation and assistance, without which this report would have been impossible.

REFERENCES

Makut, G.A., Thorndike, A.S. and Untersteiner, N., AIDJEX Scientific Plan, AIDJEX BULLETIN, Vol. 15, 67 pp.

Martin, P., 1978, Summary of Technical Developments in AIDJEX, AIDJEX BULLETIN, Vol. 40, pp. 1-6.

Meditch, J.S., 1969. Stochastic Optimal Linear Estimation and Control. McGraw-Hill, New York, N.Y.

Thorndike, A.S., 1973, An Integrated System for Measuring Sea Ice Motion. In OCEAN 73, PROCEEDINGS OF THE 1973 IEEE INTERNATIONAL CONFERENCE ON ENGINEERING IN THE OCEAN ENVIRONMENT. IEEE Publ. No. 73 CHO 774-0 OEC, pp. 490-499.

Thorndike, A.S. and Cheung, J.Y., 1977, AIDJEX Measurements of the Sea Ice Motion, 11 April 1975 to 14 May 1976. AIDJEX BULLETIN, Vol. 35, 149 pp.

Thorndike, A.S. and Manley, T.O., 1980, Updated Position and Ice Velocity for the AIDJEX Manned Camps, Volume 1, 11 April 1975 to 17 October 1975. CU-2-80. Tech. Rpt. No. 2, Lamont-Doherty Geological Observatory, Palisades, N.Y.

Wasilew, D. and Vivian, J., 1976. Satellite Positioning Techniques in the Arctic. Offshore Technology Conference, Houston, Texas, Paper No. OTC-2460.

TABLE 1

Last known positions and ice velocities for camp Big Bear. Taken from RAMS buoy R604 (Thorndike and Cheung, 1977). Days are in decimal AIDJEX days. Negative longitudes imply west longitude. NIV and EIV are north and east ice velocities respectively. Negative values in the NIV or EIV columns imply south or west velocities.

TABLE 1

Last known positions and ice velocities for camp Big Bear.
Taken from RAMS buoy R604.
(Thorndike and Cheung, 1977)

Day	Latitude	Longitude	NIV	EIV
465.50	72.9569	-141.1691	- .7	8.0
465.75	72.9563	-141.1278	.1	4.6
466.00	72.9552	-141.1166	-1.4	-1.2
466.25	72.9496	-141.1382	-4.4	-5.5
466.50	72.9394	-141.1717	-5.9	-4.7
466.75	72.9276	-141.1990	-6.2	-3.6
467.00	72.9167	-141.2236	-5.0	-4.0
467.25	72.9089	-141.2530	-2.9	-5.0
467.50	72.9057	-141.2897	- .4	-6.3
467.75	72.9068	-141.3366	2.4	-8.9
468.00	72.9121	-141.3963	5.1	-11.5
468.25	72.9214	-141.4686	5.3	-11.5
468.50	72.9272	-141.5281	2.9	-8.8
468.75	72.9299	-141.5752	0.7	-6.4
469.00	72.9297	-141.6059	- .7	-2.9
469.25	72.9286	-141.6105	- .1	1.6
469.50	72.9302	-141.5871	1.6	5.5
469.75	72.9327	-141.5560	1.0	4.3
470.00	72.9336	-141.5304	- .2	3.4
470.25	72.9326	-141.5031	- .7	5.2
470.50	72.9306	-141.4635	-1.0	8.3
470.75	72.9278	-141.4068	-1.8	9.5

continued -

TABLE 1 (cont.)

Day	Latitude	Longitude	NIV	EIV
471.00	72.9226	-141.3516	-3.2	8.8
471.25	72.9166	-141.2966	-2.5	8.1
471.50	72.9143	-141.2500	.2	6.1
471.75	72.9180	-141.2199	5.3	1.7
472.00	72.9293	-141.2116	6.9	.4
472.25	72.9385	-141.1965	4.5	2.5
472.50	72.9459	-141.1772	3.1	3.1
472.75	72.9513	-141.1618	2.4	1.6
473.00	72.9550	-141.1577	1.3	- .5
473.25	72.9580	-141.1604	1.7	- .5
473.50	72.9619	-141.1618	2.3	.1
473.75	72.9646	-141.1677	.5	-1.9
474.00	72.9640	-141.1849	-1.0	-3.3
474.25	72.9615	-141.2068	-1.5	-3.1
474.50	72.9587	-141.2205	-1.4	- .8
474.75	72.9558	-141.2203	-1.6	1.0
475.00	72.9521	-141.2160	-3.1	.7
475.25	72.9459	-141.2160	-3.7	0.0
475.50	72.9404	-141.2185	-2.6	-1.1
475.75	72.9370	-141.2307	-1.2	-2.3
476.00	72.9326	-141.2526	-3.7	-4.3
476.25	72.9251	-141.2885	-6.8	-6.8
476.50	72.9182	-141.3358	-2.1	-7.7
476.75	72.9188	-141.3874	2.8	-8.2

continued -

TABLE 1 (cont.)

Day	Latitude	Longitude	NIV	EIV
477.00	72.9276	-141.4327	7.0	-5.7
477.25	72.9388	-141.4558	4.4	-1.4
477.50	72.9441	-141.4542	1.1	1.4
477.75	72.9443	-141.4557	-1.3	-1.5
478.00	72.9406	-141.4666	-2.5	-1.8
478.25	72.9345	-141.4747	-3.9	- .5
478.50	72.9255	-141.4718	-5.4	1.4
478.75	72.9170	-141.4579	-3.6	3.0
479.00	72.9123	-141.4397	-1.1	2.7
479.25	72.9125	-141.4319	2.4	-1.3
479.50	72.9174	-141.4436	2.7	-2.3
479.75	72.9195	-141.4505	.4	- .7
480.00	72.9192	-141.4565	- .8	-1.0
480.25	72.9183	-141.4761	- .1	-5.0
480.50	72.9191	-141.5241	.9	-9.5
480.75	72.9218	-141.5924	1.9	-11.4
481.00	72.9266	-141.6676	3.1	-11.1
481.25	72.9324	-141.7305	3.1	-4.9
481.50	72.9393	-141.7560	4.1	-3.3
481.75	72.9489	-141.7819	5.8	-4.5
482.00	72.9674	-141.8250	8.0	-8.6
482.25	72.9790	-141.8889	8.9	-10.6
482.50	72.9965	-141.9578	8.9	-10.5
482.75	73.0138	-142.0193	8.9	-8.2

continued -

TABLE 1 (cont.)

Day	Latitude	Longitude	NIV	EIV
483.00	73.0310	-142.0579	9.6	-3.8
483.25	73.0449	-142.0749	4.8	-1.3
483.50	73.0496	-142.0779	.4	.1
483.75	73.0499	-142.0832	- .2	-1.5
484.00	73.0506	-142.0979	1.7	-4.0
484.25	73.0543	-142.1235	2.1	-3.7
484.50	73.0561	-142.1321	.3	- .1
484.75	73.0542	-142.1247	-1.3	3.2
485.00	73.0487	-142.0968	-3.5	5.9
485.25	73.0373	-142.0555	-7.6	7.1

Position and Ice Velocity Data

The following section comprises the updated positions and ice velocities for the four manned camps Caribou, Blue Fox, Snowbird and Big Bear. Data span from 18 October 1975 to 4 May 1976.

DAY	CAMP CARIBOU LAT	CAMP CARIBOU LONG	CAMP CARIBOU NIV	CAMP CARIBOU EIV	CAMP BLUE FOX LAT	CAMP BLUE FOX LONG	CAMP BLUE FOX NIV	CAMP BLUE FOX EIV	CAMP SNOWBIRD LAT	CAMP SNOWBIRD LONG	CAMP SNOWBIRD NIV	CAMP SNOWBIRD EIV	CAMP BIG BEAR LAT	CAMP BIG BEAR LONG	CAMP BIG BEAR NIV	CAMP BIG BEAR EIV
291.005219									74.0441	-142.5673	-1.7	2.0				
291.278534									74.0422	-142.5601	0.7	-0.6				
291.303528	73.2505	-140.8561	-0.7	-1.8												
291.303589									74.0424	-142.5607	0.7	-1.0				
291.303711					73.3561	-136.0168	-6.1	-1.2								
291.316681									74.0424	-142.5611	0.5	-1.3				
291.317108					73.3554	-136.0172	-6.0	-1.2								
291.338470					73.3545	-136.0181	-5.8	-1.8								
291.338745									74.0425	-142.5620	0.0	-1.7				
291.351898									74.0425	-142.5627	-0.1	-2.0				
291.379089									74.0424	-142.5643	0.0	-2.4				
291.379120	73.2502	-140.8609	-0.2	-3.3												
291.382782					73.3526	-136.0212	-5.2	-3.9								
291.392365									74.0424	-142.5652	0.3	-2.6				
291.392578	73.2502	-140.8622	0.0	-3.7												
291.392761					73.3522	-136.0221	-5.2	-3.8								
291.410278					73.3515	-136.0241	-5.0	-4.5								
291.410553	73.2502	-140.8641	0.2	-4.1												
291.410675									74.0425	-142.5666	0.7	-2.9				
291.425751	73.2503	-140.8658	0.3	-4.4												
291.425873									74.0426	-142.5680	0.8	-3.3				
291.454956									74.0428	-142.5707	0.7	-3.2				
291.455078	73.2503	-140.8692	0.0	-4.2												
291.467499									74.0429	-142.5718	0.6	-2.8				
291.467682	73.2503	-140.8705	-0.1	-3.8												
291.467712					73.3493	-136.0318	-4.6	-4.9								
291.482422	73.2503	-140.8719	-0.1	-3.3												
291.482605									74.0429	-142.5728	0.4	-2.2				
291.500549									74.0430	-142.5738	0.2	-1.8				
291.530853									74.0430	-142.5755	0.2	-2.8				
291.531006	73.2504	-140.8757	0.7	-2.7												
291.541931									74.0430	-142.5765	0.4	-3.7				
291.542084	73.2504	-140.8765	0.9	-2.7												
291.554840									74.0431	-142.5781	0.6	-4.8				
291.606293									74.0434	-142.5865	0.7	-6.0				
291.606506	73.2509	-140.8826	0.5	-5.4												
291.606628					73.3446	-136.0468	-4.1	-4.2								
291.615692									74.0435	-142.5880	0.5	-5.7				
291.627411	73.2509	-140.8863	-0.4	-8.2												
291.627594									74.0435	-142.5899	0.3	-5.4				
291.651398									74.0435	-142.5935	-0.1	-5.4				
291.679413									74.0434	-142.5980	-0.3	-6.3				
291.679474	73.2505	-140.9014	-1.0	-11.5												
291.688660					73.3423	-136.0585	-2.8	-7.0								
291.688904	73.2505	-140.9042	-0.9	-11.0												
291.700836	73.2504	-140.9076	-0.7	-10.1												
291.700928					73.3421	-136.0609	-2.4	-7.6								
291.700928									74.0434	-142.6020	-0.2	-7.0				
291.726837									74.0434	-142.6073	0.1	-7.4				
291.727051	73.2503	-140.9141	-0.3	-8.7												
291.727264					73.3416	-136.0667	-2.2	-8.6								
291.752350					73.3412	-136.0726	-2.3	-8.8								
291.752594									74.0435	-142.6127	0.9	-7.6				
291.752625	73.2503	-140.9198	0.3	-8.4												
291.758850					73.3410	-136.0741	-2.3	-8.8								
291.761719	73.2503	-140.9218	0.7	-8.5												
291.761780									74.0435	-142.6146	1.3	-7.8				
291.774933	73.2504	-140.9249	1.2	-8.9												
291.774963									74.0437	-142.6176	1.8	-8.1				
291.775146					73.3408	-136.0779	-2.4	-8.2								
291.801849									74.0442	-142.6241	2.3	-9.2				
291.802032	73.2507	-140.9317	1.8	-10.2												
291.802155					73.3402	-136.0832	-2.9	-6.2								
291.825104					73.3396	-136.0863	-3.3	-4.4								
291.825378	73.2511	-140.9385	2.1	-11.5												
291.825470									74.0446	-142.6305	2.1	-10.2				
291.834503	73.2513	-140.9414	2.2	-11.9												
291.849609									74.0449	-142.6375	1.6	-10.3				
291.849640	73.2515	-140.9463	2.1	-12.3												
291.876190									74.0452	-142.6448	1.2	-9.0				

DAY	CAMP CARIBOU LAT	LONG	NIV	EIV	CAMP BLUE FOX LAT	LONG	NIV	EIV	CAMP SNOWBIRD LAT	LONG	NIV	EIV	CAMP BIG BEAR LAT	LONG	NIV	EIV
291.876312					73.3384	-136.0939	-2.9	-9.2								
291.876343	73.2519	-140.9548	1.5	-11.1												
291.897858					73.3379	-136.1003	-2.3	-12.1								
291.898132	73.2521	-140.9607	1.2	-9.3												
291.898254									74.0454	-142.6500	1.5	-8.0				
291.907440					73.3378	-136.1035	-1.9	-12.3								
291.907776									74.0455	-142.6521	1.7	-7.9				
291.924530									74.0458	-142.6558	1.9	-8.2				
291.949860									74.0462	-142.6620	2.0	-9.2				
291.949951	73.2526	-140.9725	1.4	-8.9												
291.970978					73.3373	-136.1224	-0.3	-9.2								
291.971161	73.2529	-140.9778	1.9	-9.8												
291.971344									74.0465	-142.6676	2.4	-9.2				
291.978180	73.2530	-140.9796	2.1	-9.9												
291.981201					73.3373	-136.1248	-0.3	-8.3								
291.981415									74.0467	-142.6701	2.7	-8.8				
292.022980	73.2540	-140.9917	3.4	-10.0												
292.055603	73.2548	-141.0004	3.3	-10.6												
292.055664					73.3369	-136.1388	-1.5	-7.4								
292.055725									74.0486	-142.6873	2.9	-9.0				
292.073700									74.0490	-142.6921	2.5	-10.0				
292.073914	73.2553	-141.0058	2.7	-11.6												
292.074005					73.3366	-136.1427	-2.0	-8.3								
292.095245					73.3363	-136.1476	-2.1	-9.2								
292.095551	73.2557	-141.0129	2.2	-12.7												
292.095581									74.0494	-142.6986	2.4	-11.1				
292.118958	73.2561	-141.0210	2.0	-13.3												
292.119049					73.3359	-136.1538	-2.2	-10.2								
292.119110									74.0498	-142.7062	2.6	-11.9				
292.130646	73.2562	-141.0251	2.0	-13.3												
292.130707									74.0501	-142.7101	2.7	-12.0				
292.130859					73.3357	-136.1571	-2.2	-10.8								
292.147430									74.0504	-142.7157	3.0	-11.7				
292.147583	73.2565	-141.0311	2.2	-12.9												
292.167664					73.3352	-136.1683	-0.9	-11.6								
292.167938	73.2569	-141.0377	3.0	-11.6												
292.168091									74.0510	-142.7221	3.7	-10.4				
292.197144					73.3352	-136.1774	0.5	-11.4								
292.197205	73.2577	-141.0462	3.6	-10.6												
292.206299									74.0522	-142.7323	4.1	-9.4				
292.206329	73.2580	-141.0488	3.4	-10.8												
292.220520									74.0526	-142.7361	3.8	-10.0				
292.220612	73.2583	-141.0531	3.2	-11.4												
292.269165	73.2594	-141.0691	2.7	-13.2												
292.269318									74.0539	-142.7512	3.1	-11.8				
292.269348					73.3355	-136.1991	0.0	-11.2								
292.282196									74.0542	-142.7554	3.0	-11.9				
292.282349	73.2597	-141.0738	2.7	-13.3												
292.282654					73.3354	-136.2032	-0.2	-11.3								
292.292816					73.3354	-136.2062	-0.3	-11.2								
292.293030	73.2599	-141.0776	2.8	-13.2												
292.313538					73.3354	-136.2123	0.1	-10.7								
292.313629	73.2604	-141.0846	3.1	-12.2												
292.313782									74.0550	-142.7654	3.2	-10.1				
292.344543									74.0558	-142.7729	3.5	-7.8				
292.346161	73.2612	-141.0942	3.3	-10.0												
292.346344					73.3356	-136.2212	1.7	-9.7								
292.358063									74.0561	-142.7758	3.4	-7.6				
292.358246	73.2615	-141.0973	3.2	-9.6												
292.358459					73.3358	-136.2243	2.4	-9.5								
292.387329	73.2622	-141.1050	3.1	-10.9												
292.387360					73.3364	-136.2320	2.3	-10.9								
292.387482									74.0569	-142.7828	3.4	-10.1				
292.420288									74.0578	-142.7941	3.9	-14.1				
292.420380	73.2631	-141.1158	3.5	-13.1												
292.421936					73.3365	-136.2435	-2.5	-13.7								
292.433441									74.0583	-142.7994	4.2	-14.8				
292.433624	73.2634	-141.1205	3.7	-13.3												
292.433746					73.3362	-136.2480	-5.1	-14.4								

DAY	CAMP CARIBOU LAT	LONG	NIV	EIV	CAMP BLUE FOX LAT	LONG	NIV	EIV	CAMP SNOWBIRD LAT	LONG	NIV	EIV	CAMP BIG BEAR LAT	LONG	NIV	EIV
292.461700	73.2643	-141.1303	4.0	-12.9												
292.461823									74.0593	-142.8116	4.9	-15.5				
292.496216									74.0605	-142.8262	3.3	-14.5				
292.497467	73.2653	-141.1425	2.6	-12.9												
292.508606					73.3326	-136.2739	-0.2	-8.1								
292.536804	73.2657	-141.1563	1.1	-13.4												
292.537048					73.3333	-136.2787	4.5	-5.9								
292.571930									74.0610	-142.8533	0.5	-11.6				
292.581177	73.2663	-141.1709	2.5	-10.1												
292.581390									74.0610	-142.8564	0.9	-11.4				
292.612274									74.0613	-142.8662	1.6	-11.5				
292.612366	73.2670	-141.1779	2.7	-7.5												
292.612671					73.3349	-136.2962	-0.6	-11.8								
292.645416					73.3345	-136.3075	-2.0	-13.4								
292.645416									74.0618	-142.8772	1.8	-12.3				
292.654175	73.2676	-141.1874	0.9	-10.7												
292.687866									74.0624	-142.8920	1.5	-11.9				
292.688019	73.2677	-141.1986	0.1	-13.0												
292.680293					73.3341	-136.3226	-0.2	-12.6								
292.718719					73.3341	-136.3324	0.4	-11.4								
292.718903									74.0627	-142.9019	1.0	-11.1				
292.721558	73.2678	-141.2102	0.8	-13.3												
292.727797									74.0627	-142.9047	0.9	-11.0				
292.728577	73.2678	-141.2127	1.1	-13.6												
292.763092									74.0629	-142.9157	0.5	-11.5				
292.763336	73.2682	-141.2258	1.6	-14.3												
292.791534					73.3345	-136.3529	0.8	-10.3								
292.791901									74.0630	-142.9251	0.3	-11.9				
292.795258	73.2685	-141.2378	0.9	-13.8												
292.801056					73.3346	-136.3556	0.8	-10.4								
292.837769									74.0631	-142.9404	0.2	-11.7				
292.837952	73.2686	-141.2527	-0.4	-12.3												
292.864288					73.3351	-136.3726	1.6	-9.0								
292.864563	73.2685	-141.2610	-0.4	-11.0												
292.864685									74.0632	-142.9491	0.6	-11.5				
292.874084					73.3353	-136.3749	1.8	-8.5								
292.874268	73.2685	-141.2637	-0.1	-10.3												
292.874481									74.0632	-142.9522	0.9	-11.5				
292.911804					73.3359	-136.3830	2.1	-8.1								
292.911804									74.0637	-142.9645	1.9	-12.1				
292.937225					73.3363	-136.3887	2.0	-8.4								
292.937592									74.0641	-142.9731	2.4	-11.3				
292.941162	73.2692	-141.2801	3.1	-9.2												
292.947571					73.3364	-136.3910	2.0	-8.3								
292.947662	73.2694	-141.2817	3.5	-9.5												
292.947845									74.0643	-142.9762	2.6	-10.1				
292.984785					73.3370	-136.3991	2.5	-7.9								
292.985138									74.0651	-142.9850	3.3	-7.2				
292.985229	73.2706	-141.2910	4.4	-8.2												
293.010620					73.3376	-136.4044	3.5	-7.4								
293.010742	73.2714	-141.2954	3.8	-4.4												
293.010895									74.0658	-142.9904	3.3	-8.3				
293.021881									74.0661	-142.9931	3.1	-9.7				
293.057678					73.3390	-136.4129	4.2	-6.4								
293.057983									74.0669	-143.0048	2.4	-12.5				
293.084656	73.2730	-141.2999	1.9	-5.0												
293.096436	73.2731	-141.3018	1.7	-7.3												
293.096588					73.3403	-136.4195	4.2	-6.3								
293.096588									74.0675	-143.0179	2.0	-10.9				
293.130096					73.3414	-136.4247	4.0	-5.0								
293.130493									74.0680	-143.0266	2.2	-7.6				
293.171906	73.2740	-141.3227	1.7	-9.6												
293.171906									74.0688	-143.0341	2.3	-6.3				
293.172180					73.3427	-136.4293	3.8	-3.8								
293.202850	73.2745	-141.3292	2.1	-6.5												
293.203033									74.0693	-143.0400	1.8	-7.1				
293.247162	73.2752	-141.3355	2.0	-4.8												
293.275696	73.2757	-141.3392	1.7	-4.9												
293.275848									74.0700	-143.0539	0.8	-5.9				

DAY	CAMP CARIBOU LAT	LONG	NIV	EIV	CAMP BLUE FOX LAT	LONG	NIV	EIV	CAMP SNOWBIRD LAT	LONG	NIV	EIV	CAMP BIG BEAR LAT	LONG	NIV	EIV
293.319397	73.2763	-141.3446	2.0	-4.3												
293.319397									74.0704	-143.0602	2.3	-4.7				
293.349060	73.2768	-141.3475	2.3	-2.9												
293.349243									74.0712	-143.0638	3.8	-3.7				
293.385162	73.2774	-141.3496	2.4	-2.0												
293.385193									74.0723	-143.0669	3.8	-2.9				
293.399292									74.0727	-143.0681	3.5	-3.2				
293.399475	73.2777	-141.3505	2.3	-2.5												
293.423126	73.2781	-141.3524	2.0	-3.7												
293.423218					73.3488	-136.4654	3.2	-5.6								
293.423279									74.0733	-143.0705	2.8	-4.1				
293.460785									74.0739	-143.0755	1.5	-4.8				
293.460876	73.2785	-141.3568	0.9	-4.5												
293.461182					73.3496	-136.4708	1.8	-4.8								
293.474304									74.0741	-143.0772	1.1	-4.6				
293.474487	73.2786	-141.3584	0.4	-4.1												
293.497894	73.2786	-141.3606	0.1	-3.0												
293.497925									74.0742	-143.0800	0.8	-3.8				
293.498108					73.3499	-136.4751	0.4	-3.9								
293.535065					73.3501	-136.4789	1.6	-3.9								
293.535217	73.2788	-141.3632	0.9	-2.5												
293.535400									74.0746	-143.0837	1.7	-3.5				
293.548645									74.0748	-143.0851	2.1	-3.8				
293.548676					73.3503	-136.4804	2.3	-4.2								
293.548798	73.2789	-141.3641	1.4	-2.8												
293.573181									74.0752	-143.0879	2.4	-4.5				
293.573242	73.2792	-141.3663	1.8	-3.8												
293.573517					73.3509	-136.4834	2.9	-4.9								
293.607788					73.3516	-136.4882	2.6	-5.1								
293.607849	73.2797	-141.3703	1.6	-4.6												
293.608032									74.0758	-143.0925	2.0	-4.5				
293.622162					73.3519	-136.4901	2.5	-4.7								
293.622345									74.0761	-143.0942	1.9	-4.1				
293.622406	73.2798	-141.3721	1.5	-4.5												
293.648773									74.0764	-143.0969	1.6	-3.5				
293.648926	73.2801	-141.3751	1.3	-3.8												
293.649200					73.3524	-136.4932	2.3	-3.9								
293.681122	73.2804	-141.3780	1.3	-3.0												
293.681274									74.0768	-143.1001	1.4	-3.6				
293.695465	73.2806	-141.3790	1.4	-2.6												
293.695496									74.0770	-143.1015	1.4	-3.8				
293.724213									74.0773	-143.1047	1.4	-4.0				
293.724426	73.2809	-141.3808	1.7	-2.0												
293.724640					73.3536	-136.5010	1.9	-4.8								
293.755096	73.2813	-141.3825	1.6	-2.3												
293.755310					73.3540	-136.5053	1.7	-5.3								
293.767944					73.3542	-136.5070	1.7	-4.9								
293.768219	73.2815	-141.3834	1.5	-3.0												
293.768341									74.0778	-143.1099	1.4	-4.5				
293.799194									74.0780	-143.1144	0.9	-6.2				
293.799438	73.2818	-141.3872	1.1	-7.0												
293.799500					73.3545	-136.5103	1.2	-2.3								
293.829651									74.0782	-143.1207	0.3	-8.3				
293.829681	73.2820	-141.3950	1.1	-11.7												
293.829987					73.3548	-136.5109	1.0	0.2								
293.840820					73.3549	-136.5108	1.1	0.4								
293.841034	73.2822	-141.3987	1.4	-12.6												
293.841217									74.0782	-143.1234	0.2	-8.6				
293.873566									74.0782	-143.1300	0.3	-4.2				
293.873688					73.3552	-136.5115	1.7	-3.3								
293.873718	73.2825	-141.4076	1.6	-4.5												
293.904663	73.2828	-141.4058	0.7	6.9												
293.904968					73.3556	-136.5161	1.5	-6.4								
293.914093					73.3557	-136.5177	1.2	-6.0								
293.914398									74.0784	-143.1304	0.7	1.6				
293.947174					73.3559	-136.5220	0.3	-3.8								
293.947235									74.0787	-143.1296	1.1	-0.8				
293.947296	73.2829	-141.3982	-0.3	2.0												
293.976715					73.3559	-136.5243	0.0	-2.0								
293.988159									74.0790	-143.1324	1.2	-2.9				

DAY	CAMP CARIBOU LAT	LONG	NIV	EIV	CAMP BLUE FOX LAT	LONG	NIV	EIV	CAMP SNOWBIRD LAT	LONG	NIV	EIV	CAMP BIG BEAR LAT	LONG	NIV	EIV
291.020000					73.3560	-136.5260	0.6	-1.2								
291.020161	73.2829	-141.4084	0.9	-3.9												
291.023714					73.3562	-136.5271	0.9	-1.4								
291.024141					73.3563	-136.5275	0.9	-1.6								
291.062121									74.0796	-143.1358	0.6	-0.7				
291.070360					73.3564	-136.5290	0.6	-2.2								
291.092034	73.2837	-141.4057	1.5	2.3												
291.092936									74.0797	-143.1363	0.5	-0.5				
291.124317	73.2840	-141.4052	1.1	-1.1												
291.124720					73.3566	-136.5311	0.5	-2.5								
291.137572	73.2841	-141.4058	1.0	-2.6												
291.137604									74.0800	-143.1375	1.2	-2.1				
291.137797					73.3566	-136.5319	0.6	-2.5								
291.213810	73.2847	-141.4148	1.0	-3.8												
291.219293					73.3572	-136.5372	1.3	-2.6								
291.237701					73.3574	-136.5388	1.1	-2.2								
291.237995	73.2849	-141.4167	0.8	-2.0												
291.238017									74.0810	-143.1480	0.3	-3.0				
291.287215									74.0809	-143.1505	-0.5	-0.7				
291.288360	73.2850	-141.4180	0.2	-0.5												
291.289442					73.3577	-136.5407	0.5	-0.7								
291.310383					73.3578	-136.5409	0.5	0.1								
291.310944	73.2850	-141.4182	0.3	0.0												
291.311157									74.0808	-143.1507	-0.2	0.3				
291.333320					73.3580	-136.5403	0.9	0.9								
291.345793	73.2852	-141.4177	0.6	0.8												
291.345744									74.0808	-143.1499	0.4	0.9				
291.359011									74.0809	-143.1496	0.9	-0.3				
291.365234	73.2853	-141.4174	0.9	0.3												
291.365417					73.3581	-136.5399	1.2	0.5								
291.383674	73.2854	-141.4177	1.1	-1.6												
291.384135					73.3583	-136.5399	1.4	-0.9								
291.384957									74.0811	-143.1505	1.2	-3.0				
291.417235					73.3587	-136.5415	1.2	-2.3								
291.417513									74.0814	-143.1550	1.0	-5.7				
291.424315									74.0815	-143.1560	0.9	-5.6				
291.440369									74.0816	-143.1584	0.8	-4.9				
291.440521	73.2860	-141.4234	1.4	-4.4												
291.440513					73.3589	-136.5428	0.9	-1.6								
291.489177					73.3592	-136.5443	1.3	-1.5								
291.489111	73.2866	-141.4284	1.8	-3.6												
291.489563									74.0819	-143.1639	1.3	-3.7				
291.500931									74.0820	-143.1651	1.5	-3.9				
291.500919	73.2867	-141.4295	1.9	-3.7												
291.500913					73.3593	-136.5448	1.5	-2.1								
291.519043					73.3595	-136.5458	1.8	-3.0								
291.534310	73.2873	-141.4329	2.0	-3.9												
291.534310									74.0825	-143.1691	1.9	-4.4				
291.534495					73.3598	-136.5476	2.2	-3.7								
291.561613					73.3604	-136.5501	2.7	-2.8								
291.561797	73.2877	-141.4350	2.0	-4.0												
291.561930									74.0829	-143.1725	1.9	-4.2				
291.575714									74.0831	-143.1740	2.0	-3.9				
291.575967	73.2879	-141.4373	2.1	-4.0												
291.576111					73.3607	-136.5510	2.9	-1.7								
291.588805					73.3610	-136.5514	3.1	-0.8								
291.589020	73.2881	-141.4387	2.1	-3.9												
291.609490									74.0836	-143.1773	1.8	-3.2				
291.609802	73.2885	-141.4409	2.0	-3.7												
291.610077					73.3613	-136.5518	3.2	-0.9								
291.634583					73.3621	-136.5550	3.1	-3.1								
291.634513	73.2888	-141.4430	1.8	-2.5												
291.634766									74.0839	-143.1794	1.4	-2.6				
291.650707									74.0841	-143.1804	1.2	-2.0				
291.651093	73.2890	-141.4438	1.7	-1.1												
291.651210					73.2[illegible]	-136.[illegible]	3.1	-4.8								
291.661387					73.2[illegible]	-136.5[illegible]	3.2	-5.4								
291.662792	73.2[illegible]	-141.4449	1.7	0.2												
291.662[illegible]									74.0942	-143.1810	1.0	-1.7				

DAY	CAMP CARIBOU LAT	LONG	NIV	EIV	CAMP BLUE FOX LAT	LONG	NIV	EIV	CAMP SNOWBIRD LAT	LONG	NIV	EIV	CAMP BIG BEAR LAT	LONG	NIV	EIV
294 685242									74.0843	-143.1819	0.6	-1.3				
294 685420	73.2895	-141.4437	1.5	0.8												
294 693669					73.3633	-136.5598	3.2	-5.3								
294 700160	73.2897	-141.4434	1.1	-0.2												
294 700313					73.3639	-136.5627	3.0	-4.2								
294 700213									74.0844	-143.1828	0.2	-1.5				
294 725616	73.2899	-141.4440	0.8	-2.1												
294 725616					73.3643	-136.5645	2.6	-3.5								
294 727692									74.0844	-143.1838	0.2	-2.0				
294 735107	73.2899	-141.4446	0.7	-3.2												
294 735199									74.0844	-143.1842	0.3	-2.2				
294 760498									74.0845	-143.1861	0.7	-2.9				
294 760681	73.2900	-141.4474	0.6	-4.4												
294 769834					73.3649	-136.5675	2.2	-3.0								
294 782410	73.2901	-141.4498	0.3	-3.4												
294 782440									74.0847	-143.1880	0.8	-3.2				
294 792523					73.3653	-136.5692	2.1	-2.8								
294 797150					73.3655	-136.5703	2.0	-2.6								
294 797424	73.2902	-141.4509	0.0	-2.2												
294 797495									74.0848	-143.1893	0.5	-3.0				
294 807617					73.3657	-136.5710	1.9	-2.4								
294 807892	73.2901	-141.4514	-0.2	-1.2												
294 808044									74.0848	-143.1902	0.2	-2.6				
294 835144									74.0847	-143.1914	-1.3	-0.2				
294 835327	73.2900	-141.4515	-0.7	0.6												
294 835358					73.3661	-136.5724	1.6	-1.6								
294 857117									74.0844	-143.1908	-2.2	1.7				
294 857178	73.2899	-141.4510	-1.0	0.9												
294 857513					73.3663	-136.5732	1.4	-1.2								
294 879873					73.3664	-136.5736	1.4	-1.2								
294 879889									74.0841	-143.1900	-2.3	1.7				
294 879650	73.2898	-141.4507	-1.1	0.5												
294 880676					73.3666	-136.5740	1.5	-1.4								
294 880699	73.2897	-141.4507	-1.0	0.1												
294 881042									74.0839	-143.1896	-2.1	1.4				
294 907119									74.0835	-143.1894	-1.4	-1.2				
294 909149					73.3669	-136.5755	2.0	-2.7								
294 909271	73.2895	-141.4512	-0.7	-1.8												
294 922068									74.0833	-143.1910	-1.3	-3.5				
294 922220	73.2894	-141.4528	-0.5	-3.1												
294 922493					73.3673	-136.5776	2.3	-3.8								
294 945068					73.3676	-136.5789	2.3	-3.9								
294 945074	73.2893	-141.4539	-0.7	-3.3												
294 945165									74.0832	-143.1925	-1.6	-4.2				
294 954295					73.3677	-136.5798	2.2	-3.7								
294 954346	73.2893	-141.4547	-0.8	-3.3												
294 954529									74.0830	-143.1936	-1.9	-4.4				
294 962300					73.3682	-136.5823	2.2	-2.8								
294 962457									74.0826	-143.1971	-2.4	-4.3				
294 962544	73.2891	-141.4570	-1.0	-2.7												
295 002805									74.0821	-143.1998	-2.2	-3.4				
295 002927	73.2889	-141.4586	-0.9	-2.4												
295 007262					73.3687	-136.5840	2.4	-2.3								
295 017700					73.3689	-136.5846	2.6	-2.3								
295 017916	73.2888	-141.4593	-0.8	-2.5												
295 020813									74.0819	-143.2009	-1.9	-2.7				
295 020963	73.2888	-141.4600	-0.7	-2.7												
295 029364					73.3691	-136.5853	2.9	-2.5								
295 034993					73.3697	-136.5874	3.5	-3.3								
295 055247	73.2886	-141.4619	-0.6	-2.4												
295 055298									74.0815	-143.2030	-1.1	-1.7				
295 081083									74.0813	-143.2041	-1.0	-1.5				
295 081230	73.2885	-141.4639	-0.8	-0.4												
295 081329					73.3705	-136.5901	3.8	-4.6								
295 093394									74.0812	-143.2047	-1.0	-1.6				
295 103163	73.2883	-141.4626	-1.2	1.6												
295 103235									74.0811	-143.2051	-1.1	-1.6				
295 103577					73.3711	-136.5[illegible]	3.5	-5.5								
295 1[illegible]7411					73.3712	-136.5[illegible]	2.8	-5.2								

	CAMP CARIBOU				CAMP BLUE FOX				CAMP SNOWBIRD				CAMP BIG BEAR			
DAY	LAT	LONG	NIV	EIV	LAT	LONG	NIV	EIV	LAT	LONG	NIV	EIV	LAT	LONG	NIV	EIV
295 127686	73.2881	-141.4614	-1.7	1.8												
295 127808									74.0809	-143.2062	-1.4	-1.6				
295 154816	73.2877	-141.4613	-2.1	-2.3												
295 164215									74.0803	-143.2082	-2.5	-2.7				
295 178064									74.0800	-143.2095	-3.0	-3.5				
295 178094	73.2872	-141.4641	-2.5	-5.7												
295 200195	73.2868	-141.4673	-2.9	-5.0												
295 200348									74.0795	-143.2118	-3.7	-4.0				
295 227570					73.3730	-136.6031	0.5	0.1								
295 227631									74.0786	-143.2142	-4.3	-1.5				
295 227692	73.2861	-141.4698	-3.2	-1.9												
295 237915	73.2859	-141.4701	-3.2	-0.8												
295 238037									74.0782	-143.2143	-4.5	0.3				
295 254761									74.0776	-143.2135	-4.6	2.9				
295 254852	73.2854	-141.4702	-3.1	0.5												
295 272058					73.3731	-136.6014	0.3	3.0								
295 273193									74.0770	-143.2115	-4.6	4.6				
295 300018									74.0760	-143.2080	-4.7	4.4				
295 300049	73.2843	-141.4683	-3.5	2.2												
295 312500	73.2840	-141.4676	-3.9	2.2												
295 312592									74.0755	-143.2066	-4.8	3.6				
295 330658									74.0749	-143.2050	-5.0	2.4				
295 330841	73.2834	-141.4665	-4.4	2.2												
295 346375					73.3732	-136.5955	-0.5	0.1								
295 346405	73.2828	-141.4656	-4.8	2.1												
295 346588									74.0742	-143.2042	-5.2	1.3				
295 371643					73.3730	-136.5964	-1.1	-2.2								
295 371948	73.2818	-141.4643	-5.5	1.7												
295 372040									74.0732	-143.2037	-5.5	0.4				
295 387787	73.2811	-141.4636	-5.9	1.4												
295 387787									74.0725	-143.2035	-5.6	0.4				
295 406189									74.0717	-143.2032	-5.9	0.9				
295 406403	73.2802	-141.4630	-6.4	1.1												
295 420471	73.2795	-141.4627	-6.9	0.8												
295 420593					73.3723	-136.5993	-2.7	-1.7								
295 420624									74.0710	-143.2027	-6.1	1.4				
295 443181					73.3718	-136.6001	-3.5	-0.9								
295 443707	73.2782	-141.4622	-7.6	0.6												
295 443939									74.0698	-143.2016	-6.5	2.2				
295 463470									74.0688	-143.2002	-6.5	2.8				
295 463562	73.2769	-141.4618	-8.0	1.1												
295 463867					73.3712	-136.6004	-3.8	-0.4								
295 481293	73.2758	-141.4611	-8.2	2.0												
295 481323					73.3707	-136.6005	-3.9	0.1								
295 495270	73.2749	-141.4602	-8.4	2.9												
295 495514					73.3702	-136.6004	-3.8	0.7								
295 515625					73.3697	-136.5998	-3.7	1.5								
295 515808	73.2735	-141.4584	-8.9	3.6												
295 539370	73.2719	-141.4561	-9.3	3.5												
295 539673					73.3689	-136.5985	-3.7	2.5								
295 555359					73.3685	-136.5973	-3.8	3.1								
295 555481	73.2707	-141.4547	-9.4	3.1												
295 570648	73.2696	-141.4535	-9.3	2.7												
295 580318	73.2683	-141.4523	-9.1	2.4												
295 614868	73.2665	-141.4506	-7.9	2.6												
295 646392	73.2649	-141.4483	-5.2	2.5												
295 661269	73.2644	-141.4474	-3.8	2.2												
295 661530					73.3643	-136.5928	-6.9	-3.0								
295 685677	73.2638	-141.4457	-2.2	2.5												
295 685728					73.3627	-136.5958	-6.9	-4.2								
295 701721					73.3621	-136.5970	-6.1	-3.4								
295 701765	73.2636	-141.4448	-1.8	2.9												
295 721092	73.2633	-141.4431	-1.4	3.4												
295 721046					73.3613	-136.5986	-3.9	-2.7								
295 735291	73.2632	-141.4419	-1.2	3.3												
295 735504					73.3610	-136.5996	-1.9	-2.7								
295 762835	73.2629	-141.4397	-1.1	2.4												
295 796783	73.2627	-141.4380	-1.0	2.0												
295 809021	73.2626	-141.4372	-1.0	2.3												
295 809314									74.0580	-143.1686	-1.2	-0.9				

DAY	CAMP CARIBOU LAT	LONG	NIV	EIV	CAMP BLUE FOX LAT	LONG	NIV	EIV	CAMP SNOWBIRD LAT	LONG	NIV	EIV	CAMP BIG BEAR LAT	LONG	NIV	EIV
295.837219									74.0578	-143.1694	-1.2	-0.7				
295.837280	73.2624	-141.4353	-0.8	2.9												
295.847595	73.2623	-141.4344	-0.7	3.1												
295.847748									74.0577	-143.1695	-1.4	0.1				
295.870911									74.0574	-143.1685	-1.8	3.5				
295.884413									74.0572	-143.1667	-1.9	6.0				
295.894705	73.2622	-141.4314	-0.3	2.8												
295.885010					73.3565	-136.5981	-19.8	7.7								
295.910187	73.2621	-141.4297	-0.1	2.3												
295.910217									74.0568	-143.1615	-1.8	7.4				
295.913666					73.3513	-136.5913	-24.4	9.0								
295.920837	73.2621	-141.4291	-0.1	2.1												
295.921021									74.0567	-143.1594	-1.7	6.7				
295.944519									74.0564	-143.1557	-1.5	4.4				
295.944641	73.2621	-141.4278	-0.3	1.8												
295.959534									74.0562	-143.1543	-1.6	2.7				
295.959686	73.2620	-141.4271	-0.5	1.7												
295.959791					73.3438	-136.5821	-15.0	5.7								
295.982819	73.2619	-141.4261	-1.2	1.7												
295.982941									74.0559	-143.1532	-2.0	0.6				
296.017578									74.0553	-143.1533	-1.6	-0.4				
296.017609	73.2615	-141.4246	-1.2	1.5												
296.034119									74.0552	-143.1535	-0.9	-0.3				
296.034302	73.2614	-141.4239	-0.5	1.3												
296.065257					73.3398	-136.5751	-1.6	0.5								
296.069244	73.2614	-141.4231	0.3	0.3												
296.069397					73.3396	-136.5750	-2.1	0.1								
296.089874					73.3393	-136.5750	-2.3	0.0								
296.090149	73.2615	-141.4232	0.4	-0.3												
296.090210									74.0552	-143.1533	0.4	0.5				
296.108124									74.0552	-143.1530	0.3	0.6				
296.108207	73.2615	-141.4234	0.4	-0.4												
296.108307					73.3389	-136.5749	-2.0	0.5								
296.128357					73.3387	-136.5744	-1.3	1.4								
296.128510	73.2616	-141.4235	0.7	-0.1												
296.128593									74.0553	-143.1526	0.5	0.8				
296.144521	73.2617	-141.4235	1.1	0.2												
296.144562									74.0554	-143.1522	0.8	0.8				
296.144806					73.3386	-136.5736	-0.8	2.0								
296.162292					73.3385	-136.5726	-0.5	2.2								
296.162527	73.2619	-141.4233	1.4	0.4												
296.162699									74.0555	-143.1518	1.1	0.9				
296.181458									74.0557	-143.1513	1.1	0.8				
296.181408					73.3384	-136.5715	-0.7	1.8								
296.181549	73.2621	-141.4231	1.7	0.6												
296.202007	73.2624	-141.4227	1.7	0.7												
296.202087					73.3382	-136.5709	-1.3	0.5								
296.202271									74.0558	-143.1509	1.0	0.6				
296.220276									74.0560	-143.1506	0.9	0.4				
296.220367	73.2626	-141.4224	1.7	0.7												
296.220673					73.3380	-136.5710	-1.7	-0.7								
296.234985					73.3378	-136.5713	-1.9	-1.2								
296.235168	73.2628	-141.4221	1.8	0.8												
296.235382									74.0561	-143.1505	0.8	0.1				
296.254020					73.3375	-136.5719	-2.1	-1.2								
296.254181									74.0562	-143.1505	0.8	-0.1				
296.254212	73.2631	-141.4217	1.9	1.0												
296.275367	73.2634	-141.4211	1.9	0.9												
296.275520					73.3372	-136.5724	-2.0	-0.4								
296.275670									74.0563	-143.1506	0.7	0.0				
296.276134									74.0564	-143.1505	0.8	0.6				
296.276417	73.2637	-141.4207	1.7	0.2												
296.296672					73.3369	-136.5724	-1.6	0.4								
296.300167					73.3367	-136.5723	-1.3	0.7								
296.300299	73.2639	-141.4200	1.5	0.[illegible]												
296.300472									74.0565	-143.1502	0.9	1.2				
296.327275	73.2641	-141.4214	1.3	-1.8												
296.327516									74.0567	-143.1494	1.2	1.8				
296.351599	73.2643	-141.4206	1.[illegible]	[illegible]												

DAY	CAMP CARIBOU LAT	LONG	NIV	EIV	CAMP BLUE FOX LAT	LONG	NIV	EIV	CAMP SNOWBIRD LAT	LONG	NIV	EIV	CAMP BIG BEAR LAT	LONG	NIV	EIV
296.331440									74.0569	-143.1481	1.7	1.5				
296.331574					73.3364	-136.5720	-0.8	-1.0								
296.332609									74.0573	-143.1477	2.1	0.0				
296.332162	73.2646	-141.4248	2.2	-3.3												
296.332375					73.3363	-136.5730	-0.8	-2.5								
296.332690					73.3362	-136.5737	-0.7	-2.8								
296.333232									74.0574	-143.1478	2.3	-1.1				
296.337919					73.3361	-136.5750	-0.7	-3.0								
296.338173	73.2651	-141.4271	2.9	-3.5												
296.398295									74.0577	-143.1487	2.4	-2.7				
296.412910									74.0583	-143.1518	2.3	-4.6				
296.415971	73.2658	-141.4300	2.9	-4.3												
296.417174									74.0586	-143.1545	2.3	-5.0				
296.417297	73.2662	-141.4327	2.7	-5.5												
296.417418					73.3360	-136.5793	0.1	-3.7								
296.454491	73.2664	-141.4341	2.6	-6.1												
296.456543									74.0588	-143.1559	2.5	-5.1				
296.469349					73.3361	-136.5817	0.9	-4.5								
296.470032	73.2667	-141.4365	2.7	-7.1												
296.470215									74.0591	-143.1578	2.8	-5.2				
296.507716									74.0599	-143.1629	4.0	-6.2				
296.508328	73.2675	-141.4438	3.4	-9.6												
296.509143					73.3365	-136.5865	2.4	-6.1								
296.521667									74.0606	-143.1664	4.9	-7.0				
296.521759					73.3369	-136.5897	3.4	-6.7								
296.531051	73.2680	-141.4490	4.2	-10.9												
296.531586	73.2683	-141.4519	4.7	-11.4												
296.531616									74.0610	-143.1684	5.4	-7.3				
296.531860					73.3372	-136.5915	4.0	-6.9								
296.543114					73.3375	-136.5934	4.7	-7.0								
296.543267	73.2688	-141.4552	5.3	-11.7												
296.543450									74.0614	-143.1707	6.0	-7.7				
296.578369									74.0632	-143.1787	6.6	-8.2				
296.579532	73.2705	-141.4671	6.7	-12.8												
296.578735					73.3392	-136.6004	6.4	-7.1								
296.583114	73.2708	-141.4693	6.9	-13.1												
296.591420					73.3400	-136.6035	6.8	-7.1								
296.593420									74.0641	-143.1827	6.5	-8.2				
296.594112	73.2714	-141.4731	7.1	-13.5												
296.605086									74.0647	-143.1853	6.4	-8.3				
296.607178	73.2721	-141.4773	7.3	-14.1												
296.607473					73.3407	-136.6058	7.1	-7.2								
296.615173									74.0651	-143.1872	6.4	-8.4				
296.653473									74.0672	-143.1969	7.6	-10.1				
296.659907	73.2750	-141.4970	9.0	-17.9												
296.659778					73.3435	-136.6155	8.8	-8.7								
296.660790									74.0675	-143.1987	8.0	-10.6				
296.661318					73.3446	-136.6191	9.4	-9.4								
296.662931	73.2761	-141.5045	9.8	-19.2												
296.668933									74.0681	-143.2015	8.5	-11.3				
296.682618									74.0691	-143.2060	9.1	-12.1				
296.692641	73.2772	-141.5119	10.5	-20.0												
296.693275					73.3456	-136.6228	9.9	-9.8								
296.730598					73.3494	-136.6347	11.1	-9.4								
296.729898	73.2812	-141.5351	12.4	-16.9												
296.759657	73.2842	-141.5471	13.4	-13.8												
296.801919	73.2889	-141.5631	13.8	-14.4												
296.831672	73.2922	-141.5761	13.9	-17.4												
296.871769	73.2970	-141.5908	15.7	-22.8												
296.871769									74.0860	-143.2874	12.8	-17.0				
296.882424									74.0873	-143.2935	12.9	-17.2				
296.906464									74.0892	-143.3028	12.9	-18.2				
296.936616	73.3011	-141.6191	17.3	-24.6												
296.947754									74.0933	-143.3254	12.9	-20.7				
296.961023	73.3085	-141.6525	17.2	-19.9												
296.961243									74.0947	-143.3334	13.1	-21.2				
296.975298	73.3110	-141.6617	16.2	-17.6												
296.987091	73.3119	-141.6682	15.7	-17.1												
297.000000					73.9849	-136.6996	21.3	11.6								

DAY	CAMP CARIBOU LAT	LONG	NIV	EIV	CAMP BLUE FOX LAT	LONG	NIV	EIV	CAMP SNOWBIRD LAT	LONG	NIV	EIV	CAMP BIG BEAR LAT	LONG	NIV	EIV
297 020294	73.3158	-141.6802	15.0	-17.5												
297 035309	73.3176	-141.6875	15.5	-18.7												
297 035370					73.3866	-136.7036	21.9	-12.5								
297 052307					73.3895	-136.7095	21.8	-13.4								
297 052582	73.3197	-141.6964	16.3	-19.6												
297 052926					73.3964	-136.7246	22.0	-13.9								
297 073140	73.3251	-141.7166	18.0	-16.6												
297 073373									74.1096	-143.4114	16.1	-19.8				
297 110260	73.3276	-141.7237	18.5	-14.6												
297 110352									74.1117	-143.4208	16.4	-19.6				
297 110443					73.3994	-136.7311	22.6	-13.6								
297 124725					73.4020	-136.7363	23.2	-13.4								
297 125000	73.3297	-141.7294	18.6	-14.3												
297 125122									74.1136	-143.4290	16.4	-19.8				
297 125040									74.1149	-143.4345	16.3	-19.9				
297 139323	73.3312	-141.7334	18.6	-14.8												
297 166382					73.4096	-136.7503	23.3	-11.0								
297 166656									74.1188	-143.4513	15.9	-16.9				
297 171204	73.3363	-141.7486	17.9	-16.5												
297 185883	73.3383	-141.7551	17.4	-16.3												
297 185983									74.1212	-143.4594	15.7	-13.0				
297 186157					73.4131	-136.7557	22.1	-9.4								
297 197510	73.3399	-141.7600	17.2	-15.4												
297 197662									74.1226	-143.4634	15.8	-10.8				
297 208097					73.4168	-136.7610	20.7	-8.8								
297 208130									74.1239	-143.4663	15.8	-9.2				
297 208221	73.3413	-141.7643	17.1	-14.1												
297 240479					73.4219	-136.7693	20.2	-10.9								
297 240601									74.1279	-143.4747	15.9	-11.4				
297 261780									74.1305	-143.4828	15.7	-15.7				
297 262307					73.4253	-136.7764	20.7	-13.1								
297 280426					73.4283	-136.7830	21.2	-13.9								
297 280640									74.1328	-143.4916	15.1	-16.9				
297 313094	73.3551	-141.7915	15.8	-7.8												
297 315186									74.1367	-143.5072	13.9	-14.7				
297 315247					73.4342	-136.7962	21.7	-14.2								
297 337646									74.1391	-143.5156	13.3	-12.1				
297 337830	73.3570	-141.7964	15.4	-8.0												
297 338074					73.4380	-136.8049	21.5	-14.2								
297 359133									74.1397	-143.5177	13.2	-11.4				
297 359325					73.4404	-136.8104	21.1	-14.2								
297 359631	73.3596	-141.7995	15.2	-7.9												
297 359692									74.1406	-143.5204	13.1	-10.5				
297 380411	73.3640	-141.8072	14.2	-7.2												
297 380411									74.1443	-143.5303	11.9	-9.0				
297 380717					73.4465	-136.8250	20.0	-13.8								
297 412006									74.1463	-143.5361	10.9	-9.1				
297 412369	73.3664	-141.8114	13.0	-6.6												
297 412391					73.4500	-136.8331	19.9	-12.7								
297 424194					73.4517	-136.8367	20.0	-11.8								
297 424371									74.1473	-143.5390	10.6	-8.9				
297 466217	73.3712	-141.8203	10.6	-6.3												
297 466522					73.4583	-136.8485	19.8	-9.2								
297 474751									74.1517	-143.5529	13.0	-11.8				
297 492037	73.3730	-141.8241	10.3	-6.7												
297 492899					73.4623	-136.8549	18.9	-9.1								
297 496429	73.3737	-141.8257	10.4	-6.9												
297 542053	73.3773	-141.8338	10.2	-5.7												
297 542297					73.4693	-136.8672	17.8	-8.8								
297 542842					73.4705	-136.8692	17.7	-8.4								
297 561991					73.4720	-136.8717	17.6	-7.8								
297 562103	73.3789	-141.8365	10.0	-4.1												
297 655031									74.1605	-143.5838	4.6	-5.4				
297 617432	73.3831	-141.8404	9.9	-2.2												
297 617984					73.4795	-136.8806	17.1	-4.1								
297 622606	73.3936	-141.8408	10.0	-2.3												
297 630715					73.4819	-136.8803	16.9	-3.1								
297 635529									74.1592	-143.5825	-7.1	4.0				
297 635559	73.3946	-141.8416	10.1	-2.5												
297 672300	73.3990	-141.8448	9.6	1.2												

DAY	CAMP CARIBOU LAT	LONG	NIV	EIV	CAMP BLUE FOX LAT	LONG	NIV	EIV	CAMP SNOWBIRD LAT	LONG	NIV	EIV	CAMP BIG BEAR LAT	LONG	NIV	EIV
297 692230					73.4895	-136.8882	17.6	-6.6								
297 700134									74.1572	-143.5781	3.7	-1.1				
297 700287	73.3896	-141.8450	9.4	-0.8												
297 708321					73.4917	-136.8916	17.9	-8.7								
297 708396	73.3902	-141.8451	9.2	-0.3												
297 719421					73.4932	-136.8943	18.1	-9.4								
297 766144					73.4997	-136.9050	16.6	-5.5								
297 766266	73.3937	-141.8427	6.4	3.7												
297 774048	73.3941	-141.8418	5.9	4.4												
297 784220					73.5031	-136.9076	14.9	-2.3								
297 819530									74.1743	-143.5981	12.4	-0.9				
297 831661	73.3963	-141.8303	3.1	8.1												
297 834136	73.3966	-141.8271	2.8	8.4												
297 864605									74.1761	-143.5974	7.1	2.2				
297 864746	73.3969	-141.8247	2.6	8.5												
297 912262					73.5139	-136.9124	8.1	-1.0								
297 912537	73.3975	-141.8143	0.3	7.3												
297 912567									74.1781	-143.5927	5.3	4.3				
297 920044	73.3975	-141.8128	-0.2	7.0												
297 927399					73.5148	-136.9127	7.2	-0.7								
297 937521	73.3975	-141.8115	-0.7	6.6												
297 937750	73.3974	-141.8094	-1.4	6.0												
297 940002					73.5155	-136.9128	6.6	-0.1								
297 984894					73.5175	-136.9115	5.0	2.5								
297 985169	73.3966	-141.8042	-2.5	2.1												
297 986260									74.1812	-143.5827	2.9	5.4				
297 992950									74.1813	-143.5815	1.7	5.4				
298 001648									74.1814	-143.5802	0.2	5.4				
298 014618					73.5186	-136.9089	4.3	3.6								
298 037617					73.5199	-136.9050	3.3	2.6								
298 052014									74.1803	-143.5722	-3.0	4.2				
298 076141	73.3939	-141.7994	-6.6	7.3												
298 076263									74.1800	-143.5701	-1.5	3.9				
298 076294					73.5203	-136.9040	2.8	1.5								
298 088379									74.1799	-143.5688	-0.4	3.9				
298 088562	73.3932	-141.7966	-7.4	10.0												
298 130798					73.5211	-136.9019	0.7	2.9								
298 131104									74.1803	-143.5635	2.3	5.0				
298 137404					73.5211	-136.9011	0.3	3.9								
298 151520	73.3898	-141.7772	-4.2	8.2												
298 151620									74.1807	-143.5606	2.7	4.8				
298 151764					73.5211	-136.8996	0.0	5.3								
298 161265									74.1809	-143.5593	2.9	4.2				
298 161896					73.5211	-136.8979	-0.2	6.6								
298 161987	73.3895	-141.7753	-2.6	5.6												
298 201530	73.3893	-141.7718	0.6	3.2												
298 204773									74.1820	-143.5543	3.5	5.4				
298 237295									74.1826	-143.5500	3.3	8.1				
298 237417	73.3894	-141.7688	0.1	6.6												
298 237711									74.1828	-143.5482	3.1	8.9				
298 237902	73.3894	-141.7674	-0.2	7.8												
298 270961	73.3890	-141.7554	-2.4	11.1												
298 270053									74.1837	-143.5353	1.9	10.6				
298 270083					73.5196	-136.8642	-4.0	11.0								
298 298635	73.3888	-141.7525	-2.9	11.0												
298 303680					73.5186	-136.8586	-6.7	3.7								
298 333973	73.3867	-141.7340	-4.8	10.4												
298 334034									74.1841	-143.5154	-0.9	8.8				
298 354348					73.5151	-136.8631	-9.3	-3.7								
298 364197									74.1840	-143.5128	-1.4	8.8				
298 364298	73.3863	-141.7311	-4.8	10.5												
298 364563					73.5144	-136.8637	-8.7	-1.0								
298 425596									74.1825	-143.4971	-4.3	8.1				
298 425626	73.3835	-141.7129	-6.7	9.9												
298 429962					73.5107	-136.8546	-6.8	8.3								
298 440094									74.1821	-143.4948	-4.7	7.8				
298 440521					73.5101	-136.8522	-7.0	8.1								
298 450500					73.5096	-136.8501	-7.3	7.7								
298 450745	73.3823	-141.7076	-8.2	8.9												

DAY	CAMP CARIBOU LAT	LONG	NIV	EIV	CAMP BLUE FOX LAT	LONG	NIV	EIV	CAMP SNOWBIRD LAT	LONG	NIV	EIV	CAMP BIG BEAR LAT	LONG	NIV	EIV
298 505371									74.1794	-143.4815	-5.6	6.7				
298 505463	73.3783	-141.6966	-9.4	6.2												
298 515961									74.1789	-143.4795	-5.5	6.6				
298 516357					73.5055	-136.8386	-8.1	5.5								
298 580933									74.1765	-143.4681	-3.7	5.9				
298 581146	73.3736	-141.6851	-7.0	6.2												
298 581329					73.5016	-136.8292	-7.2	5.5								
298 591553	73.3730	-141.6833	-6.9	6.6												
298 591675					73.5010	-136.8276	-7.1	5.8								
298 655975									74.1750	-143.4539	-2.1	8.7				
298 656187	73.3699	-141.6694	-5.0	9.2												
298 656281					73.4976	-136.8162	-6.7	7.4								
298 662659	73.3697	-141.6678	-4.8	9.5												
298 662715									74.1748	-143.4505	-2.1	9.6				
298 673079					73.4966	-136.8123	-6.7	7.8								
298 673223	73.3692	-141.6645	-4.3	9.8												
298 730408									74.1734	-143.4343	-3.9	7.0				
298 730499					73.4937	-136.8008	-6.7	7.1								
298 730560	73.3678	-141.6504	-2.7	8.4												
298 740234					73.4932	-136.7990	-6.6	6.7								
298 742798									74.1730	-143.4322	-4.5	5.3				
298 740169	73.3674	-141.6467	-2.4	7.7												
298 755463	73.3673	-141.6452	-2.2	7.7												
298 755595					73.4924	-136.7963	-6.3	6.4								
298 804077					73.4902	-136.7878	-5.5	6.9								
298 804138									74.1703	-143.4254	-6.4	5.3				
298 804230	73.3666	-141.6344	-1.8	9.3												
298 812538					73.4898	-136.7860	-5.4	7.3								
298 813782	73.3664	-141.6320	-1.8	9.9												
298 813782									74.1699	-143.4238	-6.5	6.6				
298 820923	73.3663	-141.6300	-1.8	10.4												
298 820865									74.1690	-143.4202	-6.8	9.0				
298 830017	73.3662	-141.6274	-1.8	11.1												
298 830048					73.4891	-136.7825	-5.4	8.4								
298 877075					73.4869	-136.7703	-7.0	10.0								
298 877299	73.3654	-141.6123	-3.2	11.8												
298 877319									74.1662	-143.4049	-9.2	12.6				
298 886444					73.4864	-136.7678	-7.6	9.8								
298 886719	73.3651	-141.6093	-3.7	11.3												
298 886780									74.1655	-143.4015	-9.9	12.5				
298 894073	73.3649	-141.6071	-4.0	10.9												
298 894257									74.1649	-143.3989	-10.4	12.2				
298 903809					73.4853	-136.7633	-8.4	9.1								
298 903899									74.1641	-143.3957	-11.0	11.8				
298 903931	73.3646	-141.6044	-4.5	10.2												
298 950012	73.3625	-141.5934	-7.7	8.0												
298 950073									74.1597	-143.3823	-13.1	8.6				
298 959198					73.4817	-136.7509	-7.2	8.4								
298 959442	73.3619	-141.5914	-8.8	7.8												
298 967430					73.4812	-136.7490	-6.6	8.7								
298 967926									74.1578	-143.3783	-13.8	7.0				
298 976959					73.4808	-136.7468	-6.0	9.0								
299 022369					73.4790	-136.7359	-4.4	7.8								
299 022614	73.3566	-141.5793	-11.2	6.3												
299 022766									74.1516	-143.3691	-14.6	6.4				
299 032166					73.4787	-136.7340	-4.5	7.0								
299 032349	73.3557	-141.5777	-10.9	6.0												
299 041534									74.1496	-143.3654	-13.8	7.7				
299 041748	73.3550	-141.5762	-10.4	5.7												
299 041807					73.4783	-136.7323	-4.5	6.1								
299 049866	73.3543	-141.5750	-10.0	5.5												
299 049866									74.1487	-143.3635	-13.3	8.3				
299 095337					73.4764	-136.7245	-4.9	6.2								
299 095520	73.3510	-141.5681	-9.1	6.8												
299 095673									74.1443	-143.3512	-11.6	10.5				
299 102295					73.4762	-136.7223	-5.0	6.9								
299 105582	73.3503	-141.5661	-9.3	7.9												
299 105865									74.1434	-143.3481	-11.6	10.7				
299 112417									74.1425	-143.3452	-11.5	11.1				

DAY	CAMP CARIBOU LAT	LONG	NIV	EIV	CAMP BLUE FOX LAT	LONG	NIV	EIV	CAMP SNOWBIRD LAT	LONG	NIV	EIV	CAMP BIG BEAR LAT	LONG	NIV	EIV
299.115540					73.4756	-136.7206	-5.2	8.4								
299.115570	73.3496	-141.5638	-9.6	9.1												
299.169823					73.4735	-136.7067	-4.9	8.7								
299.169884	73.3454	-141.5404	-10.5	10.6												
299.169967									74.1379	-143.3278	-9.9	11.1				
299.177155	73.3447	-141.5462	-10.6	9.9												
299.177216									74.1373	-143.3253	-9.5	10.8				
299.188629									74.1365	-143.3219	-8.8	10.3				
299.188721	73.3437	-141.5432	-10.6	8.9												
299.243920	73.3391	-141.5318	-11.1	8.3												
299.243973									74.1330	-143.3065	-8.9	10.8				
299.253052					73.4697	-136.6909	-8.6	8.1								
299.261017					73.4691	-136.6891	-9.5	8.8								
299.261200									74.1316	-143.3008	-10.1	11.9				
299.261261	73.3375	-141.5273	-11.3	9.7												
299.317698	73.3326	-141.5099	-11.0	13.1												
299.317749									74.1266	-143.2799	-11.7	14.2				
299.317902					73.4642	-136.6723	-11.1	12.3								
299.329651	73.3316	-141.5056	-10.6	13.6												
299.329681									74.1255	-143.2750	-11.3	14.6				
299.329926					73.4632	-136.6683	-10.1	12.5								
299.341125	73.3306	-141.5014	-10.4	13.9												
299.341125					73.4624	-136.6645	-8.8	12.4								
299.344635									74.1243	-143.2688	-10.5	15.2				
299.393066									74.1206	-143.2471	-9.3	16.2				
299.393127	73.3265	-141.4821	-10.6	13.4												
299.393402					73.4595	-136.6476	-6.8	11.6								
299.404046					73.4589	-136.6441	-7.6	11.5								
299.405690	73.3254	-141.4778	-11.0	13.0												
299.415222	73.3246	-141.4743	-11.4	12.7												
299.415344									74.1190	-143.2370	-9.9	15.9				
299.415375					73.4582	-136.6408	-8.4	11.4								
299.464011									74.1143	-143.2150	-12.6	13.1				
299.468903	73.3195	-141.4571	-12.7	11.5												
299.469238					73.4539	-136.6247	-11.8	10.5								
299.476837					73.4532	-136.6226	-12.1	10.3								
299.477020	73.3186	-141.4546	-12.7	11.4												
299.477173									74.1135	-143.2120	-13.0	12.5				
299.544556									74.1063	-143.1904	-13.4	11.9				
299.544708	73.3120	-141.4334	-12.0	12.9												
299.541952					73.4466	-136.6040	-11.8	10.9								
299.557220	73.3109	-141.4290	-11.7	13.5												
299.565430									74.1041	-143.1832	-12.7	12.8				
299.565765					73.4448	-136.5976	-10.9	11.9								
299.565787	73.3098	-141.4247	-11.5	13.8												
299.619873									74.0992	-143.1641	-10.7	11.0				
299.620056	73.3055	-141.4071	-10.3	10.9												
299.620148					73.4407	-136.5793	-8.6	12.5								
299.623601					73.4402	-136.5765	-8.5	12.4								
299.626632									74.0985	-143.1615	-10.3	10.1				
299.626733	73.3048	-141.4047	-9.9	9.8												
299.640971									74.0975	-143.1582	-9.8	9.0				
299.641144	73.3038	-141.4017	-9.4	8.4												
299.641876					73.4393	-136.5721	-8.3	12.0								
299.694580									74.0938	-143.1448	-8.7	11.1				
299.694733	73.3004	-141.3899	-7.6	10.8												
299.714722					73.4347	-136.5510	-8.5	9.6								
299.714956	73.2992	-141.3831	-7.5	14.0												
299.715057									74.0923	-143.1376	-9.2	13.7				
299.768585									74.0883	-143.1158	-9.9	13.8				
299.770264					73.4310	-136.5359	-7.8	11.7								
299.780182									74.0874	-143.1114	-9.7	13.0				
299.787506					73.4300	-136.5300	-7.3	13.6								
299.787750	73.2946	-141.3531	-9.0	13.9												
299.791351									74.0865	-143.1074	-9.4	12.5				
299.841766					73.4269	-136.5025	-7.7	14.1								
299.842010	73.2906	-141.3362	-9.3	10.7												
299.844788									74.0828	-143.0891	-9.0	12.6				
299.853058					73.4262	-136.5044	-8.1	12.9								
299.853363									74.0822	-143.0861	-9.2	12.8				

DAY	CAMP CARIBOU LAT	LONG	NIV	EIV	CAMP BLUE FOX LAT	LONG	NIV	EIV	CAMP SNOWBIRD LAT	LONG	NIV	EIV	CAMP BIG BEAR LAT	LONG	NIV	EIV
299 860870									74.0816	-143.0833	-9.4	13.0				
299 865692					73.4254	-136.5003	-8.3	11.2								
299 914551					73.4223	-136.4881	-7.9	9.2								
299 914825	73.2856	-141.3148	-8.7	11.4												
299 914886									74.0774	-143.0633	-10.7	12.9				
299 925842					73.4216	-136.4852	-7.6	10.1								
299 926117	73.2848	-141.3113	-8.8	11.6												
299 927209									74.0764	-143.0593	-10.8	12.5				
299 934082					73.4211	-136.4828	-7.4	10.8								
299 934143	73.2843	-141.3088	-8.8	11.6												
299 935170									74.0753	-143.0548	-10.8	12.0				
299 937152					73.4181	-136.4657	-8.0	12.0								
299 937427	73.2805	-141.2921	-9.6	11.7												
299 937549									74.0713	-143.0396	-11.0	11.0				
300 008240	73.2789	-141.2856	-10.0	11.5												
300 008270					73.4167	-136.4591	-8.9	11.1								
300 008392									74.0695	-143.0331	-11.3	11.2				
300 059937					73.4128	-136.4444	-9.7	10.7								
300 060150	73.2749	-141.2706	-9.7	10.0												
300 060333									74.0650	-143.0169	-10.4	10.8				
300 072235									74.0640	-143.0133	-9.9	10.5				
300 083099									74.0632	-143.0102	-9.4	10.3				
300 083221					73.4111	-136.4375	-9.2	11.5								
300 133179					73.4078	-136.4220	-7.9	10.8								
300 133301	73.2698	-141.2536	-8.2	7.8												
300 133484									74.0598	-142.9963	-8.4	9.4				
300 142395					73.4073	-136.4193	-7.8	10.3								
300 145691	73.2690	-141.2510	-7.9	7.6												
300 145905									74.0590	-142.9931	-8.6	9.2				
300 156891					73.4064	-136.4155	-7.8	9.4								
300 157104	73.2683	-141.2487	-7.6	7.4												
300 157288									74.0582	-142.9902	-8.9	8.9				
300 207021	73.2656	-141.2394	-6.4	6.9												
300 207092					73.4033	-136.4041	-8.4	7.9								
300 207214									74.0548	-142.9783	-7.8	8.2				
300 217926									74.0542	-142.9759	-7.2	8.1				
300 220042	73.2649	-141.2370	-6.1	6.8												
300 229614					73.4017	-136.3993	-8.8	8.2								
300 229797	73.2645	-141.2352	-6.0	6.8												
300 229960									74.0536	-142.9732	-6.4	8.1				
300 281494	73.2621	-141.2258	-5.9	6.9												
300 281586									74.0514	-142.9612	-5.3	8.5				
300 295227									74.0508	-142.9579	-5.7	8.6				
300 302748	73.2611	-141.2218	-6.2	7.1												
300 303101									74.0504	-142.9560	-5.9	8.6				
300 310455	73.2607	-141.2204	-6.2	7.2												
300 356659	73.2587	-141.2113	-4.2	7.3												
300 356659									74.0477	-142.9431	-6.6	8.5				
300 370850	73.2584	-141.2086	-2.9	7.1												
300 371165					73.3927	-136.3668	-5.4	7.8								
300 376740	73.2582	-141.2075	-2.4	7.0												
300 376892									74.0467	-142.9384	-6.4	8.4				
300 385864									74.0463	-142.9363	-6.2	8.4				
300 386078	73.2581	-141.2057	-1.5	6.9												
300 386300					73.3922	-136.3638	-4.5	7.4								
300 431091					73.3907	-136.3551	-4.7	7.2								
300 431366	73.2576	-141.1977	-3.2	6.5												
300 432251									74.0442	-142.9256	-5.3	7.8				
300 446747									74.0436	-142.9225	-5.1	7.5				
300 447174					73.3901	-136.3520	-5.5	7.7								
300 460846									74.0431	-142.9196	-5.1	7.5				
300 461029					73.3895	-136.3489	-5.9	8.7								
300 503204					73.3875	-136.3376	-6.0	10.8								
300 503387	73.2538	-141.1852	-8.0	6.5												
300 503571									74.0412	-142.9103	-6.1	8.0				
300 522552									74.0403	-142.9061	-6.7	7.7				
300 522736	73.2527	-141.1819	-7.2	6.3												
300 512949					73.3865	-136.3318	-5.7	10.9								
300 513126					73.3860	-136.3303	-5.4	10.6								

DAY	CAMP CARIBOU LAT	LONG	NIV	EIV	CAMP BLUE FOX LAT	LONG	NIV	EIV	CAMP SNOWBIRD LAT	LONG	NIV	EIV	CAMP BIG BEAR LAT	LONG	NIV	EIV
300 535126									74.0396	-142.9034	-6.9	7.2				
300 535278	73.2520	-141.1799	-6.5	5.9												
300 575867					73.3843	-136.3176	-5.9	8.6								
300 575897	73.2502	-141.1741	-5.6	4.7												
300 576111									74.0374	-142.8965	-7.2	4.8				
300 583588									74.0370	-142.8955	-7.2	4.3				
300 583771	73.2498	-141.1732	-5.8	4.4												
300 594374									74.0363	-142.8943	-7.3	3.6				
300 594604					73.3834	-136.3136	-6.6	7.3								
300 601959									74.0359	-142.8936	-7.3	3.1				
300 608582					73.3826	-136.3110	-7.1	6.4								
300 608765									74.0355	-142.8931	-7.3	2.7				
300 608856	73.2486	-141.1704	-6.5	3.8												
300 649078	73.2464	-141.1662	-7.3	4.7												
300 649139					73.3803	-136.3045	-7.2	6.3								
300 649200									74.0332	-142.8906	-7.8	2.4				
300 658600									74.0326	-142.8899	-7.9	2.8				
300 658783	73.2459	-141.1649	-7.2	5.4												
300 658813					73.3798	-136.3028	-6.9	6.9								
300 668274									74.0320	-142.8891	-8.1	3.3				
300 677490									74.0314	-142.8882	-8.3	3.7				
300 677673	73.2449	-141.1618	-6.7	6.9												
300 677917					73.3788	-136.2989	-5.9	8.1								
300 722931	73.2426	-141.1531	-6.7	6.0												
300 723022									74.0283	-142.8837	-9.2	2.3				
300 723114					73.3770	-136.2884	-4.8	8.3								
300 732880									74.0276	-142.8832	-9.4	1.3				
300 732971					73.3767	-136.2863	-5.0	7.7								
300 733032	73.2421	-141.1516	-7.2	4.6												
300 752686									74.0261	-142.8829	-9.6	-0.3				
300 734303					73.3758	-136.2822	-5.7	6.5								
300 797424	73.2378	-141.1494	-9.7	-0.5												
300 797455									74.0227	-142.8842	-10.1	-1.3				
300 797729					73.3736	-136.2758	-6.7	4.6								
300 806427					73.3732	-136.2748	-6.6	4.3								
300 806549									74.0220	-142.8845	-10.2	-1.2				
300 806641	73.2371	-141.1495	-9.8	-0.6												
300 814240									74.0213	-142.8848	-10.3	-1.1				
300 819672					73.3725	-136.2734	-6.5	3.8								
300 819916	73.2360	-141.1497	-10.0	-0.6												
300 827209					73.3721	-136.2726	-6.5	3.6								
300 872284									74.0164	-142.8862	-11.6	-0.7				
300 872406	73.2319	-141.1501	-10.2	0.6												
300 872681					73.3699	-136.2683	-6.1	3.9								
300 879639	73.2313	-141.1499	-10.2	0.9												
300 886658					73.3692	-136.2668	-6.0	4.3								
300 887005									74.0151	-142.8865	-11.9	-0.6				
300 900513					73.3686	-136.2651	-5.9	4.6								
300 947174									74.0093	-142.8874	-12.5	-0.3				
300 947357	73.2259	-141.1459	-10.5	3.5												
300 947601					73.3665	-136.2587	-5.7	5.4								
300 959900					73.3659	-136.2569	-5.8	5.5								
300 959991	73.2248	-141.1446	-10.6	3.8												
300 960205									74.0080	-142.8875	-12.5	-0.2				
301 021759									74.0021	-142.8891	-12.5	-2.2				
301 021942	73.2197	-141.1383	-10.4	3.1												
301 022095					73.3630	-136.2478	-6.3	5.3								
301 033661					73.3624	-136.2461	-6.4	5.2								
301 033691	73.2187	-141.1374	-10.3	2.8												
301 033875									74.0009	-142.8900	-12.6	-3.0				
301 046875					73.3618	-136.2443	-6.6	5.2								
301 046942									73.9994	-142.8914	-12.8	-3.6				
301 095764									73.9946	-142.8959	-13.5	-2.5				
301 095917	73.2138	-141.1325	-10.6	4.3												
301 095917					73.3589	-136.2362	-8.6	7.7								
301 100063	73.2127	-141.1310	-10.9	5.3												
301 100185					73.3581	-136.2335	-9.3	8.8								
301 100185									73.9933	-142.8966	-13.5	-1.6				
301 119293					73.35[illegible]	-136.2308	-10.0	9.6								

DAY	CAMP CARIBOU LAT	LONG	NIV	EIV	CAMP BLUE FOX LAT	LONG	NIV	EIV	CAMP SNOWBIRD LAT	LONG	NIV	EIV	CAMP BIG BEAR LAT	LONG	NIV	EIV
301 119568	73.2118	-141.1293	-11.1	5.9												
301 119590									73.9921	-142.8970	-13.5	-1.1				
301 169067					73.3528	-136.2179	-12.7	8.1								
301 169067									73.9869	-142.8992	-13.5	-3.5				
301 169189	73.2074	-141.1220	-11.3	3.7												
301 169189	73.2061	-141.1209	-11.0	2.2												
301 169167									73.9854	-142.9009	-13.7	-5.0				
301 191333					73.3505	-136.2138	-13.6	5.7								
301 192047	73.2054	-141.1205	-10.9	1.3												
301 192230									73.9844	-142.9023	-13.9	-5.8				
301 199921									73.9836	-142.9035	-14.1	-6.3				
301 199982	73.2047	-141.1203	-10.8	0.7												
301 200317					73.3496	-136.2126	-13.8	4.9								
301 241608					73.3450	-136.2089	-14.3	1.9								
301 241760									73.9789	-142.9120	-14.8	-7.6				
301 241791	73.2012	-141.1206	-10.8	-0.6												
301 258820									73.9769	-142.9155	-15.0	-7.2				
301 259155					73.3431	-136.2083	-14.1	0.8								
301 260773	73.1996	-141.1208	-10.9	-0.3												
301 259167									73.9762	-142.9167	-15.1	-7.0				
301 275879									73.9749	-142.9188	-15.2	-6.7				
301 276031	73.1983	-141.1209	-11.0	-0.2												
301 276306					73.3412	-136.2081	-13.7	-0.1								
301 313660					73.3373	-136.2090	-13.0	-1.4								
301 313934	73.1952	-141.1217	-10.2	-2.0												
301 313965									73.9703	-142.9256	-15.4	-6.5				
301 320251	73.1947	-141.1221	-10.0	-2.7												
301 320496					73.3367	-136.2093	-12.9	-1.5								
301 334717									73.9679	-142.9295	-15.5	-7.1				
301 335144					73.3352	-136.2098	-12.8	-1.5								
301 336243	73.1935	-141.1235	-9.4	-4.0												
301 351624									73.9658	-142.9329	-15.7	-7.6				
301 351037	73.1924	-141.1254	-9.0	-4.9												
301 352051					73.3335	-136.2105	-12.4	-1.4								
301 385498					73.3304	-136.2117	-11.4	-1.3								
301 385773	73.1900	-141.1301	-9.3	-5.1												
301 395864									73.9614	-142.9405	-17.7	-8.1				
301 395752									73.9600	-142.9427	-18.7	-8.0				
301 395782	73.1892	-141.1314	-9.9	-4.7												
301 396088					73.3295	-136.2120	-11.2	-1.4								
301 410492									73.9578	-142.9459	-20.1	-7.7				
301 412598	73.1879	-141.1333	-11.1	-4.0												
301 412750					73.3281	-136.2126	-10.8	-1.1								
301 426910									73.9551	-142.9492	-21.5	-6.8				
301 427063	73.1866	-141.1347	-12.2	-3.2												
301 427155					73.3269	-136.2130	-10.4	-0.5								
301 457397					73.3246	-136.2129	-9.3	0.5								
301 457642	73.1835	-141.1370	-13.4	-2.8												
301 457794									73.9498	-142.9545	-21.7	-5.6				
301 471497									73.9475	-142.9566	-20.8	-5.4				
301 471619	73.1820	-141.1381	-13.5	-3.0												
301 471924					73.3235	-136.2127	-8.7	0.5								
301 486084					73.3226	-136.2126	-8.1	0.1								
301 488159	73.1803	-141.1395	-13.8	-3.2												
301 501556					73.3217	-136.2127	-7.5	-0.8								
301 529724					73.3201	-136.2138	-6.5	-1.9								
301 529846	73.1756	-141.1425	-15.4	-1.8												
301 529999									73.9386	-142.9642	-19.8	-3.6				
301 547211									73.9359	-142.9658	-20.6	-3.2				
301 547394	73.1734	-141.1431	-16.2	-0.8												
301 547638					73.3193	-136.2147	-6.0	-1.8								
301 575297					73.3180	-136.2160	-5.8	-1.7								
301 575348									73.9312	-142.9688	-21.7	-5.5				
301 575439	73.1697	-141.1436	-17.3	-1.4												
301 602531	73.1660	-141.1458	-18.6	-4.7												
301 602631					73.3167	-136.2173	-7.0	-1.6								
301 602753									73.9265	-142.9751	-22.9	-11.2				
301 622498									73.9229	-142.9823	-23.6	-15.2				
301 622650	73.1630	-141.1489	-19.7	-6.8												
301 622772					73.3155	-136.2179	-8.7	-0.2								

DAY	CAMP CARIBOU LAT	LONG	NIV	EIV	CAMP BLUE FOX LAT	LONG	NIV	EIV	CAMP SNOWBIRD LAT	LONG	NIV	EIV	CAMP BIG BEAR LAT	LONG	NIV	EIV
301 634399									73.9207	-142.9877	-23.5	-16.9				
301 634491	73.1611	-141.1511	-20.0	-7.4												
301.648407					73.3135	-136.2168	-10.8	3.4								
301 648682	73.1589	-141.1540	-20.1	-7.5												
301 648682									73.9181	-142.9946	-23.1	-18.1				
301 676056	73.1546	-141.1590	-20.1	-6.1												
301 676147									73.9133	-143.0077	-22.4	-14.7				
301 676178					73.3109	-136.2136	-13.0	4.1								
301 697113									73.9096	-143.0146	-22.2	-8.9				
301 697235					73.3087	-136.2123	-14.4	-0.4								
301 707489					73.3075	-136.2129	-14.9	-3.7								
301 707733	73.1498	-141.1635	-19.0	-5.1												
301.707733									73.9078	-143.0168	-22.1	-6.3				
301 721497	73.1478	-141.1655	-18.3	-5.8												
301 721619									73.9054	-143.0187	-22.0	-4.0				
301 750183	73.1438	-141.1704	-17.8	-7.2												
301 750214									73.9005	-143.0215	-22.2	-4.2				
301 750397					73.3022	-136.2220	-17.1	-9.2								
301 770966					73.2994	-136.2265	-18.0	-7.0								
301 771057									73.8969	-143.0247	-22.2	-6.9				
301 771149	73.1408	-141.1746	-18.3	-7.9												
301 780670									73.8952	-143.0267	-22.1	-8.0				
301 780788									73.8938	-143.0286	-22.0	-8.8				
301 788971	73.1383	-141.1784	-18.8	-7.9												
301 789001					73.2968	-136.2291	-18.6	-3.8								
301 824829									73.8877	-143.0385	-21.7	-10.4				
301 824890	73.1329	-141.1855	-19.0	-6.9												
301 825226					73.2914	-136.2307	-19.3	-0.7								
301 844116					73.2886	-136.2314	-18.9	-2.8								
301 844360									73.8844	-143.0442	-21.4	-10.7				
301 844391	73.1301	-141.1889	-18.4	-6.5												
301 853027					73.2873	-136.2323	-18.6	-4.5								
301 853302	73.1288	-141.1904	-17.9	-6.4												
301 853455									73.8829	-143.0469	-21.1	-11.0				
301 863068					73.2859	-136.2338	-18.1	-6.8								
301 879780									73.8755	-143.0614	-20.2	-11.0				
301 879933	73.1227	-141.1982	-16.5	-6.4												
301 900200					73.2808	-136.2437	-16.8	-11.8								
301.916870					73.2787	-136.2490	-16.6	-11.8								
301 917175	73.1205	-141.2012	-16.6	-6.7												
301 917206									73.8728	-143.0665	-20.2	-10.3				
301 926178	73.1193	-141.2028	-16.6	-6.9												
301 926392									73.8713	-143.0691	-20.3	-9.8				
301.933220	73.1185	-141.2039	-16.7	-7.1												
301 936462					73.2762	-136.2550	-16.5	-11.2								
301 940948									73.8690	-143.0729	-20.4	-9.0				
301 974609									73.8636	-143.0805	-21.1	-7.7				
301 974833	73.1128	-141.2124	-18.1	-7.6												
301 975037					73.2711	-136.2658	-17.2	-9.8								
301.989471					73.2691	-136.2695	-17.6	-9.5								
301 989716	73.1106	-141.2154	-19.0	-7.5												
301 989868									73.8611	-143.0838	-21.3	-7.8				
302 009277					73.2664	-136.2744	-17.7	-9.4								
302 009491	73.1077	-141.2192	-19.8	-7.3												
302 009552									73.8578	-143.0883	-21.1	-9.0				
302 048981									73.8515	-143.0996	-20.6	-11.5				
302 049184	73.1014	-141.2265	-20.5	-6.3												
302 049225					73.2609	-136.2843	-17.7	-8.8								
302 062286					73.2591	-136.2870	-17.9	-8.1								
302 062500	73.0993	-141.2286	-20.6	-6.0												
302 062653									73.8493	-143.1040	-20.8	-11.6				
302 073761					73.2575	-136.2897	-18.2	-7.5								
302 073853									73.8474	-143.1076	-21.1	-11.3				
302 089966									73.8448	-143.1123	-21.7	-9.6				
302 122711									73.8391	-143.1181	-22.7	-2.7				
302 135681	73.0869	-141.2391	-23.7	-4.9												
302 135864									73.8367	-143.1185	-22.9	0.3				
302 140438	73.0845	-141.2407	-24.4	-4.7												
302 140529									73.8345	-143.1181	-22.9	2.1				

DAY	CAMP CARIBOU LAT	LONG	NIV	EIV	CAMP BLUE FOX LAT	LONG	NIV	EIV	CAMP SNOWBIRD LAT	LONG	NIV	EIV	CAMP BIG BEAR LAT	LONG	NIV	EIV
302 140651					73.2461	-136.3007	-21.4	-3.9								
302 159436									73.8315	-143.1170	-22.9	2.4				
302 159497	73.0812	-141.2427	-25.1	-4.3												
302 165802					73.2432	-136.3024	-22.1	-3.8								
302 195709					73.2380	-136.3059	-22.3	-5.6								
302 195801									73.8261	-143.1165	-22.6	-2.4				
302 195862	73.0753	-141.2464	-24.2	-5.2												
302 209656									73.8237	-143.1181	-22.6	-5.7				
302 223907	73.0702	-141.2510	-22.2	-7.1												
302 223907									73.8212	-143.1209	-22.6	-8.4				
302 224213					73.2331	-136.3112	-22.2	-7.8								
302 241394									73.8181	-143.1254	-22.3	-10.2				
302 241516	73.0673	-141.2545	-21.3	-8.0												
302 241791					73.2300	-136.3149	-22.3	-8.3								
302 260036					73.2255	-136.3211	-21.6	-9.5								
302 268250									73.8135	-143.1332	-21.2	-10.2				
302 268280	73.0629	-141.2605	-20.5	-8.9												
302 284027	73.0604	-141.2642	-20.5	-9.1												
302 284088									73.8110	-143.1374	-20.5	-9.1				
302 301666	73.0576	-141.2684	-20.7	-8.9												
302 301697									73.8082	-143.1415	-20.0	-7.6				
302 317322									73.8058	-143.1445	-19.5	-6.5				
302 317535	73.0550	-141.2720	-20.7	-8.6												
302 317719					73.2177	-136.3352	-19.0	-11.5								
302 339905					73.2145	-136.3421	-18.2	-11.6								
302 340240	73.0514	-141.2771	-20.1	-8.3												
302 340271									73.8024	-143.1483	-18.7	-5.8				
302 359222	73.0485	-141.2811	-19.4	-7.8												
302 359253									73.7997	-143.1513	-18.0	-5.8				
302 359528					73.2117	-136.3480	-17.9	-11.0								
302 374084	73.0462	-141.2841	-18.9	-7.2												
302 374146					73.2097	-136.3521	-17.8	-10.1								
302 377411									73.7971	-143.1542	-17.7	-5.9				
302 392022									73.7950	-143.1568	-17.6	-6.1				
302 392036	73.0435	-141.2875	-18.3	-6.6												
302 393127					73.2071	-136.3569	-17.4	-9.1								
302 411713					73.2046	-136.3613	-16.8	-8.8								
302 412018	73.0408	-141.2908	-17.7	-6.7												
302 412140									73.7924	-143.1601	-17.4	-6.5				
302 434906									73.7893	-143.1641	-17.5	-5.9				
302 434998	73.0377	-141.2948	-17.6	-6.4												
302 435333					73.2016	-136.3669	-16.5	-9.0								
302 449608	73.0358	-141.2969	-17.8	-5.4												
302 448700									73.7874	-143.1661	-17.7	-4.6				
302 448822					73.1998	-136.3701	-16.7	-9.2								
302 467712									73.7848	-143.1678	-17.8	-1.9				
302 467865	73.0331	-141.2990	-17.9	-2.6												
302 484948	73.0309	-141.2995	-17.9	0.2												
302 484161									73.7825	-143.1681	-17.8	0.7				
302 510712									73.7788	-143.1665	-17.8	3.2				
302 510815	73.0272	-141.2963	-17.9	2.6												
302 523773									73.7770	-143.1653	-17.8	3.4				
302 523804	73.0253	-141.2974	-18.1	2.4												
302 541870									73.7745	-143.1637	-17.9	2.8				
302 541962	73.0228	-141.2966	-18.4	0.7												
302 554366	73.0207	-141.2967	-18.8	-1.5												
302 554549									73.7724	-143.1628	-18.2	1.8				
302 586243									73.7681	-143.1622	-18.9	-0.4				
302 586426	73.0162	-141.2995	-19.2	-5.0												
302 600403									73.7660	-143.1626	-19.2	-1.4				
302 600535	73.0141	-141.3015	-19.2	-5.6												
302 615417	73.0119	-141.3036	-19.1	-5.1												
302 615417									73.7637	-143.1634	-19.6	-2.4				
302 629425	73.0098	-141.3052	-19.0	-3.2												
302 661163									73.7564	-143.1655	-21.7	1.1				
302 661377	73.0051	-141.3054	-19.1	2.8												
302 680416	73.0010	-141.3023	-19.5	5.0												
302 688446									73.7518	-143.1630	-20.9	4.8				
302 703064	72.9988	-141.3005	-19.8	4.3												
302 703217									73.7495	-143.1609	-18.8	5.3				

DAY	CAMP CARIBOU LAT	LONG	NIV	EIV	CAMP BLUE FOX LAT	LONG	NIV	EIV	CAMP SNOWBIRD LAT	LONG	NIV	EIV	CAMP BIG BEAR LAT	LONG	NIV	EIV
302.735443									73.7453	-143.1566	-15.2	4.0				
302.747040	72.9919	-141.2972	-20.1	1.7												
302.750092									73.7436	-143.1552	-14.9	3.1				
302.761108	72.9897	-141.2966	-20.0	1.2												
302.761230									73.7423	-143.1543	-15.1	2.8				
302.777496	72.9872	-141.2962	-19.7	1.0												
302.777527									73.7404	-143.1531	-15.6	2.8				
302.803021									73.7364	-143.1505	-16.7	3.1				
302.809082	72.9824	-141.2954	-19.2	0.9												
302.815733	72.9808	-141.2952	-19.0	0.9												
302.819655									73.7350	-143.1496	-16.9	3.1				
302.824106									73.7331	-143.1484	-17.1	3.1				
302.852325									73.7306	-143.1468	-17.2	3.2				
302.852417	72.9760	-141.2944	-18.9	1.0												
302.861989	72.9716	-141.2935	-18.9	1.1												
302.881989									73.7267	-143.1441	-16.8	3.6				
302.892487	72.9701	-141.2932	-18.9	1.0												
302.892639									73.7253	-143.1430	-16.5	3.7				
302.907410									73.7234	-143.1414	-16.1	4.1				
302.927277									73.7210	-143.1389	-15.3	5.1				
302.927429	72.9650	-141.2918	-17.7	2.8												
302.954620	72.9614	-141.2889	-16.6	5.3												
302.954712									73.7178	-143.1345	-14.8	6.5				
302.965668	72.9600	-141.2872	-16.4	6.0												
302.965851									73.7165	-143.1325	-14.9	6.9				
303.027222	72.9518	-141.2785	-18.7	2.3												
303.027374									73.7089	-143.1222	-17.2	3.9				
303.039429	72.9500	-141.2781	-19.6	0.3												
303.039581									73.7072	-143.1211	-17.7	2.7				
303.055756	72.9475	-141.2783	-20.2	-0.6												
303.055847									73.7050	-143.1201	-18.0	2.4				
303.076080									73.7021	-143.1183	-17.8	4.5				
303.076294	72.9442	-141.2782	-20.0	1.5												
303.076294					73.1027	-136.4232	-18.6	11.3								
303.100037					73.0993	-136.4160	-18.7	11.2								
303.100189	72.9406	-141.2758	-19.4	6.1												
303.100372									73.6988	-143.1140	-17.8	8.1				
303.113892	72.9385	-141.2732	-19.2	8.2												
303.113983									73.6969	-143.1107	-18.2	9.5				
303.131073	72.9359	-141.2692	-19.2	9.2												
303.131134									73.6944	-143.1062	-18.7	9.3				
303.131378					73.0946	-136.4081	-19.6	7.2								
303.149367									73.6917	-143.1022	-19.2	6.3				
303.149628					73.0918	-136.4055	-20.0	3.6								
303.149719	72.9332	-141.2651	-19.3	7.4												
303.173676	72.9295	-141.2618	-19.7	2.9												
303.173676					73.0880	-136.4046	-20.4	-0.5								
303.173859									73.6880	-143.1001	-19.6	0.1				
303.183148					73.0855	-136.4052	-20.5	-2.0								
303.206909									73.6830	-143.1021	-19.8	-2.7				
303.207001	72.9243	-141.2609	-20.0	0.7												
303.207306					73.0826	-136.4063	-20.5	-2.2								
303.247854	72.9180	-141.2585	-19.9	3.7												
303.248016					73.0762	-136.4085	-20.4	-2.6								
303.248016									73.6766	-143.1031	-19.9	0.9				
303.262115					73.0739	-136.4097	-20.5	-3.6								
303.262238	72.9158	-141.2570	-19.8	4.3												
303.262421									73.6744	-143.1026	-20.0	1.9				
303.282898									73.6712	-143.1014	-19.5	2.0				
303.285081	72.9126	-141.2546	-19.2	4.1												
303.294647	72.9109	-141.2534	-18.7	3.6												
303.294647									73.6694	-143.1009	-19.0	1.6				
303.322815	72.9069	-141.2512	-17.6	2.6												
303.322876									73.6654	-143.1000	-17.6	0.9				
303.323059					73.0643	-136.4136	-19.7	-1.3								
303.335754					73.0623	-136.4157	-19.1	0.8								
303.340790									73.6630	-143.0995	-16.5	1.1				
303.342773	72.9042	-141.2500	-17.0	2.2												
303.342877					73.0612	-136.4154	-18.8	1.9								

DAY	CAMP CARIBOU LAT	LONG	NIV	EIV	CAMP BLUE FOX LAT	LONG	NIV	EIV	CAMP SNOWBIRD LAT	LONG	NIV	EIV	CAMP BIG BEAR LAT	LONG	NIV	EIV
303.358643									73.6608	-143.0988	-15.5	1.5				
303.358856	72.9021	-141.2491	-16.5	2.1												
303.359009					73.0590	-136.4142	-17.9	3.7								
303.366455	72.9011	-141.2487	-16.3	2.0												
303.366577									73.6599	-143.0985	-15.0	1.7				
303.398346									73.6563	-143.0965	-14.7	3.0				
303.398407	72.8972	-141.2467	-15.8	3.0												
303.398712					73.0537	-136.4097	-16.4	3.9								
303.409912	72.8958	-141.2457	-15.9	3.8												
303.410004									73.6549	-143.0955	-15.0	3.7				
303.410034					73.0523	-136.4087	-16.3	3.3								
303.418701									73.6539	-143.0946	-15.4	4.2				
303.419120					73.0511	-136.4079	-16.2	3.1								
303.430990	72.8929	-141.2425	-15.9	6.7												
303.434021					73.0493	-136.4067	-15.9	3.3								
303.438416									73.6514	-143.0920	-16.4	5.4				
303.474182									73.6467	-143.0860	-17.1	6.5				
303.474304	72.8878	-141.2333	-15.8	9.7												
303.474609					73.0444	-136.4024	-15.0	4.5								
303.484802	72.8865	-141.2307	-15.7	9.4												
303.484902									73.6453	-143.0842	-16.9	6.3				
303.485046					73.0432	-136.4012	-14.8	4.6								
303.494629									73.6440	-143.0825	-16.6	5.8				
303.494812	72.8853	-141.2283	-15.7	8.8												
303.508240									73.6423	-143.0806	-16.1	4.3				
303.508331					73.0405	-136.3987	-14.5	3.0								
303.509392	72.8836	-141.2254	-15.7	7.5												
303.549896									73.6371	-143.0783	-16.2	0.4				
303.550079	72.8786	-141.2190	-15.6	5.1												
303.550293					73.0358	-136.3971	-14.7	1.2								
303.560211									73.6358	-143.0782	-16.7	-0.1				
303.560272	72.8773	-141.2176	-15.6	5.2												
303.560608					73.0346	-136.3967	-14.8	1.7								
303.570313	72.8761	-141.2162	-15.7	5.3												
303.570435					73.0335	-136.3961	-15.0	2.4								
303.583008	72.8746	-141.2145	-15.9	5.3												
303.625092									73.6267	-143.0781	-19.1	1.5				
303.625305	72.8692	-141.2086	-16.4	5.6												
303.625397					73.0268	-136.3897	-16.5	6.6								
303.635834									73.6251	-143.0776	-19.3	2.4				
303.636017	72.8679	-141.2070	-16.5	6.0												
303.636322					73.0254	-136.3877	-16.9	7.3								
303.644958									73.6237	-143.0769	-19.4	3.4				
303.656311	72.8652	-141.2036	-17.0	6.9												
303.699768					73.0168	-136.3778	-17.1	1.5								
303.711273									73.6137	-143.0678	-19.2	4.4				
303.711456	72.8578	-141.1940	-16.8	5.1												
303.711670					73.0152	-136.3777	-16.7	-0.9								
303.719147									73.6125	-143.0670	-19.0	3.8				
303.719269	72.8568	-141.1930	-16.5	4.3												
303.730286	72.8554	-141.1920	-16.1	3.1												
303.730377									73.6109	-143.0660	-18.9	2.8				
303.730499					73.0128	-136.3788	-16.2	-2.9								
303.773438					73.0076	-136.3823	-15.1	-2.7								
303.773499									73.6046	-143.0649	-18.5	-0.8				
303.796377	72.8486	-141.1901	-15.2	0.6												
303.796407					73.0060	-136.3831	-14.8	-2.2								
303.796664									73.6018	-143.0657	-18.2	-2.0				
303.800507					73.0044	-136.3838	-14.4	-1.7								
303.800751	72.8470	-141.1899	-15.1	0.6												
303.800903									73.6007	-143.0661	-18.0	-2.3				
303.846527					72.9996	-136.3858	-12.3	-1.9								
303.846771	72.8417	-141.1899	-14.2	-1.0												
303.846771									73.5945	-143.0695	-16.4	-2.7				
303.858612					72.9985	-136.3864	-11.4	-2.3								
303.859009									73.5930	-143.0704	-15.8	-2.4				
303.869662									73.5921	-143.0706	-15.4	-2.3				
303.872657					72.9972	-136.3874	-10.5	-2.6								
303.872962									73.5912	-143.0713	-15.0	-2.2				
303.873974	72.8391	-141.1913	-13.1	-1.8												

DAY	CAMP CARIBOU LAT	LONG	NIV	EIV	CAMP BLUE FOX LAT	LONG	NIV	EIV	CAMP SNOWBIRD LAT	LONG	NIV	EIV	CAMP BIG BEAR LAT	LONG	NIV	EIV
303.919189					72.9939	-136.3908	-8.3	-3.0								
303.919556									73.5862	-143.0741	-13.2	-2.8				
303.933929									73.5847	-143.0753	-12.9	-3.3				
303.934021	72.8329	-141.1935	-11.8	-1.5												
303.947388					72.9921	-136.3930	-7.8	-3.0								
303.947418	72.8317	-141.1940	-11.6	-1.4												
303.947601									73.5834	-143.0766	-13.0	-3.5				
303.954742									73.5826	-143.0772	-13.1	-3.5				
303.954956	72.8310	-141.1943	-11.5	-1.4												
303.991760					72.9895	-136.3966	-7.6	-3.1								
303.992035	72.8277	-141.1956	-11.9	-1.6												
303.992157									73.5787	-143.0806	-13.9	-3.0				
304.011078	72.8259	-141.1965	-12.3	-1.9												
304.021729	72.8248	-141.1971	-12.6	-2.1												
304.021851					72.9877	-136.3987	-7.2	-2.0								
304.029236									73.5747	-143.0827	-13.5	-0.7				
304.029572					72.9873	-136.3991	-7.0	-1.5								
304.064606					72.9855	-136.3995	-6.5	0.4								
304.064789	72.8205	-141.1995	-13.0	-1.9												
304.064972									73.5711	-143.0823	-12.6	1.0				
304.079437									73.5697	-143.0819	-12.5	0.8				
304.096771	72.8173	-141.2004	-12.7	0.1												
304.076832									73.5680	-143.0816	-12.5	0.3				
304.097046					72.9839	-136.3989	-6.7	0.5								
304.103302	72.8167	-141.2003	-12.6	0.7												
304.137970					72.9816	-136.3990	-7.5	-0.6								
304.138031	72.8133	-141.1988	-12.3	2.1												
304.138184									73.5639	-143.0823	-13.3	-1.5				
304.151459					72.9808	-136.3992	-7.9	-0.7								
304.151855									73.5624	-143.0830	-13.9	-2.0				
304.154358	72.8118	-141.1980	-12.2	1.6												
304.172455									73.5601	-143.0841	-15.0	-1.9				
304.172485	72.8101	-141.1973	-11.9	1.0												
304.172791					72.9795	-136.3996	-8.1	-0.5								
304.211975					72.9770	-136.3996	-7.4	0.3								
304.212036									73.5553	-143.0852	-15.6	0.0				
304.224182					72.9764	-136.3995	-6.9	0.4								
304.224396	72.8056	-141.1971	-10.2	-0.7												
304.224548									73.5538	-143.0851	-14.9	0.6				
304.232971									73.5529	-143.0849	-14.2	0.7				
304.233032					72.9759	-136.3994	-6.6	0.4								
304.248871									73.5512	-143.0846	-11.9	0.7				
304.286530	72.8012	-141.1994	-7.9	-1.8												
304.286591									73.5485	-143.0845	-7.8	-0.8				
304.297485					72.9731	-136.3998	-4.9	-1.5								
304.297546	72.8005	-141.2000	-7.6	-1.8												
304.297729									73.5478	-143.0848	-7.7	-1.4				
304.305939	72.8000	-141.2004	-7.3	-1.8												
304.308197									73.5472	-143.0853	-7.7	-2.0				
304.308472					72.9727	-136.4003	-4.7	-2.0								
304.320618					72.9723	-136.4011	-4.6	-2.6								
304.320923									73.5464	-143.0861	-7.8	-2.6				
304.361847	72.7974	-141.2024	-4.3	-0.9												
304.361877									73.5440	-143.0891	-6.8	-2.3				
304.371368	72.7971	-141.2026	-3.5	-0.6												
304.371460					72.9706	-136.4044	-3.6	-1.0								
304.371490									73.5435	-143.0897	-6.2	-1.7				
304.381927	72.7969	-141.2028	-2.7	-0.4												
304.392395					72.9701	-136.4042	-3.2	1.8								
304.399750									73.5424	-143.0904	-4.2	-0.2				
304.400024					72.9699	-136.4037	-3.1	3.0								
304.437592									73.5415	-143.0897	-2.3	1.3				
304.437683	72.7963	-141.2028	-0.6	0.2												
304.437988					72.9690	-136.3990	-2.9	5.1								
304.445953	72.7963	-141.2028	-0.5	0.2												
304.446045									73.5413	-143.0894	-2.1	1.6				
304.446167					72.9680	-136.3979	-2.9	4.5								
304.457245									73.5411	-143.0888	-1.8	2.1				
304.457408	72.7962	-141.2027	-0.4	0.2												

DAY	CAMP CARIBOU LAT	LONG	NIV	EIV	CAMP BLUE FOX LAT	LONG	NIV	EIV	CAMP SNOWBIRD LAT	LONG	NIV	EIV	CAMP BIG BEAR LAT	LONG	NIV	EIV
304 457520					72.9686	-136.3960	-2.8	3.1								
304 464325					72.9684	-136.3963	-2.7	1.8								
304 464569	72.7962	-141.2026	-0.3	0.5												
304 474548									73.5409	-143.0876	-1.4	3.2				
304 474609					72.9682	-136.3962	-2.5	-0.6								
304 474670	72.7962	-141.2025	-0.2	0.9												
304 513397									73.5408	-143.0845	1.2	1.1				
304 513611	72.7961	-141.2010	-0.5	2.2												
304 513855					72.9676	-136.3997	-1.8	-4.1								
304 521179	72.7961	-141.2005	-0.7	2.5												
304 532074									73.5411	-143.0848	3.6	-2.6				
304 532227					72.9673	-136.4011	-1.6	-1.8								
304 532257	72.7960	-141.1997	-1.0	2.9												
304 540523					72.9671	-136.4013	-1.6	0.9								
304 548615									73.5417	-143.0868	5.7	-6.2				
304 549676	72.7959	-141.1984	-1.3	3.3												
304 589898									73.5436	-143.0943	4.4	-3.9				
304 589081	72.7955	-141.1951	-1.2	2.5												
304 589233					72.9665	-136.3981	-2.3	3.8								
304 596893	72.7954	-141.1946	-1.1	2.1												
304 609741					72.9661	-136.3963	-2.8	3.1								
304 621765					72.9658	-136.3954	-3.2	2.6								
304 622040	72.7952	-141.1936	-1.1	1.4												
304 623940	72.7948	-141.1914	-1.6	3.3												
304 663940					72.9646	-136.3927	-4.0	2.9								
304 672546	72.7947	-141.1906	-1.8	4.2												
304 672791					72.9643	-136.3920	-4.0	3.3								
304 683319	72.7945	-141.1893	-2.0	5.1												
304 683441					72.9640	-136.3910	-4.1	3.8								
304 694580					72.9636	-136.3899	-4.1	4.0								
304 737915					72.9623	-136.3855	-3.8	3.0								
304 737915									73.5405	-143.0640	-3.4	6.2				
304 738037	72.7937	-141.1830	-1.1	1.2												
304 747498									73.5403	-143.0626	-2.6	4.4				
304 747833					72.9620	-136.3848	-3.6	2.5								
304 757599	72.7936	-141.1833	-0.3	-2.1												
304 757843					72.9617	-136.3843	-3.4	1.9								
304 767303					72.9615	-136.3839	-3.2	1.4								
304 767609	72.7936	-141.1839	0.1	-3.1												
304 767761									73.5400	-143.0611	-1.2	1.5				
304 811218					72.9605	-136.3823	-2.6	2.2								
304 811432									73.5399	-143.0605	0.0	0.8				
304 811462	72.7937	-141.1874	0.2	-1.2												
304 822083									73.5398	-143.0602	-0.1	1.6				
304 822235					72.9602	-136.3816	-2.5	3.1								
304 822266	72.7937	-141.1875	-0.1	0.8												
304 832764					72.9600	-136.3806	-2.5	4.0								
304 840302					72.9599	-136.3797	-2.4	4.6								
304 840668									73.5398	-143.0590	-0.4	3.0				
304 884033					72.9591	-136.3736	-2.2	5.3								
304 884338	72.7934	-141.1815	-0.7	4.0												
304 884369									73.5396	-143.0543	-0.8	4.5				
304 893905					72.9589	-136.3721	-2.2	4.8								
304 893935									73.5395	-143.0529	-0.8	4.6				
304 896057	72.7934	-141.1804	-0.5	3.1												
304 907379									73.5395	-143.0514	-0.8	4.8				
304 907776					72.9587	-136.3706	-2.2	4.4								
304 913849	72.7933	-141.1793	-0.2	1.9												
304 936604					72.9578	-136.3654	-2.3	4.1								
304 936709	72.7932	-141.1775	-0.9	2.1												
304 957031									73.5391	-143.0441	-1.4	5.9				
304 968933					72.9576	-136.3640	-2.3	4.2								
304 969116									73.5389	-143.0422	-1.7	5.9				
304 977478					72.9575	-136.3631	-2.3	4.1								
304 977873									73.5388	-143.0408	-1.8	5.6				
304 987915					72.9573	-136.3620	-2.3	4.0								
304 980007									73.5386	-143.0394	-2.0	4.9				
305 029297					72.9563	-136.3578	-2.5	3.7								
305 041473					72.9563	-136.3567	-2.7	3.7								

DAY	CAMP CARIBOU LAT	LONG	NIV	EIV	CAMP BLUE FOX LAT	LONG	NIV	EIV	CAMP SNOWBIRD LAT	LONG	NIV	EIV	CAMP BIG BEAR LAT	LONG	NIV	EIV
305 041840									73.5378	-143.0342	-2.0	3.2				
305 050598					72.9561	-136.3558	-2.9	3.8								
305 050934									73.5376	-143.0333	-1.9	3.5				
305 052683									73.5375	-143.0322	-1.7	3.9				
305 062775					72.9558	-136.3546	-3.0	3.9								
305 102396					72.9549	-136.3503	-3.2	4.4								
305 102537	72.7905	-141.1591	-2.2	6.0												
305 102692									73.5370	-143.0272	-1.4	5.0				
305 113061					72.9546	-136.3489	-3.4	4.7								
305 114136	72.7904	-141.1573	-1.8	5.8												
305 114288									73.5369	-143.0256	-1.5	5.2				
305 124329					72.9543	-136.3476	-3.5	4.9								
305 124559	72.7902	-141.1558	-1.5	5.7												
305 121542									73.5368	-143.0242	-1.7	5.2				
305 130092	72.7901	-141.1538	-0.9	5.5												
305 130336					72.9539	-136.3458	-3.6	5.1								
305 176117	72.7899	-141.1486	-0.9	5.0												
305 186401					72.9526	-136.3397	-3.1	4.1								
305 186646	72.7898	-141.1472	-1.6	4.8												
305 198669	72.7896	-141.1458	-2.5	4.4												
305 202830					72.9522	-136.3382	-2.7	3.2								
305 214020	72.7893	-141.1442	-3.6	3.8												
305 214355					72.9520	-136.3373	-2.4	2.6								
305 250549					72.9514	-136.3351	-1.8	2.5								
305 259430					72.9513	-136.3345	-1.8	2.8								
305 271271					72.9512	-136.3335	-1.6	3.3								
305 273712	72.7873	-141.1395	-3.5	2.6												
305 290131	72.7869	-141.1384	-2.2	2.8												
305 295405					72.9509	-136.3316	-1.4	4.1								
305 325470									73.5332	-143.0004	-1.4	2.1				
305 325684					72.9506	-136.3278	-1.2	3.6								
305 333059					72.9505	-136.3271	-1.2	3.2								
305 346863					72.9504	-136.3262	-1.2	2.3								
305 347107	72.7865	-141.1339	-0.3	3.0												
305 365570									73.5329	-142.9986	-0.7	1.4				
305 363814	72.7865	-141.1325	-0.5	2.9												
305 365967					72.9502	-136.3252	-1.2	1.4								
305 401001									73.5327	-142.9971	-0.2	1.6				
305 401093	72.7863	-141.1301	-0.8	2.4												
305 401367					72.9499	-136.3243	-0.9	0.8								
305 418671					72.9498	-136.3239	-0.7	0.9								
305 418915	72.7862	-141.1291	-0.8	2.2												
305 419037									73.5327	-142.9963	-0.1	1.8				
305 425476	72.7861	-141.1287	-0.8	2.1												
305 425781					72.9498	-136.3237	-0.6	1.0								
305 440674									73.5327	-142.9951	0.0	2.6				
305 440857	72.7861	-141.1279	-0.8	2.2												
305 440857					72.9497	-136.3232	-0.5	1.4								
305 476837									73.5327	-142.9920	0.1	3.3				
305 476950	72.7859	-141.1257	-0.5	2.1												
305 477295					72.9496	-136.3215	-0.3	1.9								
305 490753					72.9496	-136.3208	-0.3	1.7								
305 491119									73.5327	-142.9908	0.1	3.1				
305 514984									73.5328	-142.9890	0.3	2.3				
305 515015					72.9495	-136.3200	0.0	0.8								
305 515106	72.7858	-141.1243	0.2	0.4												
305 552521									73.5329	-142.9874	0.4	0.9				
305 552765	72.7859	-141.1245	0.5	-0.2												
305 552917					72.9496	-136.3198	0.4	0.0								
305 563416					72.9497	-136.3198	0.3	0.2								
305 563446	72.7859	-141.1245	0.3	0.3												
305 543629									73.5329	-142.9872	0.4	0.7				
305 572110									73.5329	-142.9871	0.3	0.5				
305 576843	72.7860	-141.1243	0.1	0.9												
305 576935					72.9497	-136.3197	0.1	0.5								
305 588470					72.9497	-136.3194	-0.1	0.9								
305 588654									73.5330	-142.9869	0.1	0.4				
305 588715	72.7860	-141.1239	-0.2	1.6												
305 627686									73.5330	-142.9856	0.1	3.0				
305 627899	72.7859	-141.1210	-0.5	4.1												

DAY	CAMP CARIBOU LAT	LONG	NIV	EIV	CAMP BLUE FOX LAT	LONG	NIV	EIV	CAMP SNOWBIRD LAT	LONG	NIV	EIV	CAMP BIG BEAR LAT	LONG	NIV	EIV
305.627960					72.9496	-136.3177	-0.5	2.4								
305.636719									73.5330	-142.9847	0.3	4.2				
305.645935	72.7858	-141.1188	-0.5	5.0												
305.651367									73.5330	-142.9827	0.5	6.1				
305.661499					72.9495	-136.3153	0.0	2.9								
305.661804									73.5331	-142.9808	0.7	7.3				
305.702179									73.5334	-142.9734	1.1	3.6				
305.702240					72.9496	-136.3127	0.3	1.6								
305.702301	72.7856	-141.1129	-0.3	1.2												
305.710449	72.7856	-141.1128	-0.3	0.0												
305.710663					72.9496	-136.3124	0.3	1.2								
305.718750					72.9496	-136.3122	0.1	0.8								
305.725342					72.9496	-136.3121	0.0	0.6								
305.725433									73.5336	-142.9728	0.6	-0.9				
305.734192					72.9496	-136.3120	-0.2	0.3								
305.734467	72.7855	-141.1136	-0.3	-2.1												
305.734619									73.5336	-142.9731	0.2	-1.7				
305.775940									73.5335	-142.9756	-0.5	-1.5				
305.776031	72.7855	-141.1155	0.2	-0.6												
305.785309					72.9494	-136.3117	-0.5	0.8								
305.798798									73.5334	-142.9760	-0.2	0.2				
305.807037					72.9493	-136.3110	-0.2	1.8								
305.807434									73.5334	-142.9759	-0.1	0.7				
305.848877					72.9494	-136.3087	0.3	1.6								
305.849121	72.7858	-141.1134	0.6	1.5												
305.849121									73.5334	-142.9744	0.1	1.6				
305.857819					72.9494	-136.3083	0.4	1.1								
305.864441	72.7859	-141.1129	0.5	1.0												
305.871399					72.9494	-136.3081	0.4	0.2								
305.871704	72.7859	-141.1127	0.4	0.7												
305.871765									73.5334	-142.9735	0.0	1.3				
305.880280					72.9495	-136.3082	0.4	-0.4								
305.880371	72.7859	-141.1126	0.2	0.4												
305.880554									73.5334	-142.9732	0.0	1.2				
305.921478					72.9496	-136.3093	0.4	-1.2								
305.921783	72.7860	-141.1125	0.5	0.0												
305.921875									73.5335	-142.9722	0.7	0.6				
305.931122					72.9496	-136.3096	0.4	-1.0								
305.931366	72.7860	-141.1125	0.7	0.2												
305.934875									73.5336	-142.9721	1.1	0.5				
305.944092					72.9497	-136.3099	0.3	-0.4								
305.944489									73.5337	-142.9719	1.3	0.5				
305.954102					72.9497	-136.3099	0.3	0.2								
305.954132	72.7862	-141.1122	1.0	1.2												
305.954285									73.5338	-142.9718	1.5	0.6				
305.994049					72.9497	-136.3087	0.1	1.5								
305.994507									73.5342	-142.9707	0.8	1.4				
306.003906					72.9497	-136.3083	0.0	1.4								
306.004181	72.7865	-141.1094	0.1	2.6												
306.004211									73.5342	-142.9703	0.3	1.6				
306.017059					72.9498	-136.3079	0.0	1.0								
306.020524	72.7864	-141.1079	-0.4	1.9												
306.028687									73.5342	-142.9693	-0.4	1.3				
306.028717					72.9498	-136.3077	0.0	0.5								
306.066956					72.9498	-136.3076	0.2	0.0								
306.067322									73.5341	-142.9686	-0.2	0.5				
306.076355					72.9498	-136.3076	0.3	0.3								
306.076691									73.5341	-142.9684	0.0	0.5				
306.083649	72.7863	-141.1066	0.2	0.2												
306.083649					72.9498	-136.3075	0.4	0.5								
306.085449									73.5341	-142.9683	0.2	0.5				
306.090515					72.9498	-136.3074	0.5	0.7								
306.103760									73.5341	-142.9681	0.6	0.4				
306.103973					72.9499	-136.3071	0.6	1.0								
306.140391					72.9501	-136.3057	0.2	2.0								
306.140442	72.7865	-141.1062	-0.2	0.8												
306.140625									73.5343	-142.9674	0.5	1.4				
306.148773					72.9501	-136.3052	-0.1	2.3								
306.149017	72.7864	-141.1060	-0.5	1.0												

DAY	CAMP CARIBOU LAT	LONG	NIV	EIV	CAMP BLUE FOX LAT	LONG	NIV	EIV	CAMP SNOWBIRD LAT	LONG	NIV	EIV	CAMP BIG BEAR LAT	LONG	NIV	EIV
306.149139									73.5343	-142.9670	0.3	2.0				
306.166370									73.5343	-142.9663	0.0	2.7				
306.171591	72.7864	-141.1055	-0.8	1.1												
306.179535	72.7863	-141.1051	-0.8	1.0												
306.213417	72.7862	-141.1046	0.1	0.0												
306.214478					72.9498	-136.3012	-0.4	1.3								
306.214569									73.5343	-142.9623	0.1	1.3				
306.229279					72.9498	-136.3009	0.0	0.5								
306.229431									73.5343	-142.9620	0.5	0.0				
306.238319	72.7863	-141.1048	0.7	-0.6												
306.239410									73.5344	-142.9621	0.8	-0.5				
306.256646	72.7864	-141.1051	0.9	-0.7												
306.289124	72.7866	-141.1056	0.6	-0.3												
306.289189									73.5348	-142.9634	1.0	-0.5				
306.301300					72.9501	-136.3015	0.6	-0.3								
306.301575									73.5349	-142.9634	0.7	0.0				
306.312042	72.7867	-141.1057	0.4	0.1												
306.313063					72.9501	-136.3016	0.5	0.0								
306.331329									73.5350	-142.9630	0.3	1.1				
306.331512	72.7867	-141.1055	0.5	0.4												
306.331726					72.9502	-136.3015	0.4	0.4								
306.364502	72.7869	-141.1051	0.7	0.5												
306.364502									73.5351	-142.9620	0.4	0.5				
306.364838					72.9503	-136.3011	0.8	0.3								
306.373047					72.9504	-136.3011	0.9	0.2								
306.373352	72.7869	-141.1050	0.7	0.4												
306.373474									73.5351	-142.9620	0.5	-0.1				
306.387970	72.7870	-141.1048	0.6	0.3												
306.388184					72.9505	-136.3010	1.1	0.1								
306.390625									73.5352	-142.9623	0.7	-1.4				
306.406647									73.5353	-142.9632	0.7	-3.0				
306.406860	72.7871	-141.1047	0.5	0.4												
306.440369	72.7872	-141.1045	0.3	-0.2												
306.440704					72.9508	-136.3000	-0.4	2.1								
306.443390									73.5355	-142.9678	0.6	-5.6				
306.481293									73.5356	-142.9719	0.3	-0.4				
306.481384					72.9504	-136.2980	-1.4	0.1								
306.516113									73.5357	-142.9688	0.3	5.2				
306.516266	72.7873	-141.1068	0.2	-1.5												
306.537903									73.5357	-142.9659	0.5	4.4				
306.538055	72.7874	-141.1075	0.4	-0.8												
306.555145					72.9501	-136.3053	0.6	-5.2								
306.555237									73.5358	-142.9642	0.8	2.7				
306.555298	72.7875	-141.1076	0.7	0.2												
306.590149					72.9504	-136.3083	1.4	-0.1								
306.594177									73.5361	-142.9630	1.0	0.2				
306.620296					72.9507	-136.3052	0.4	4.5								
306.628571	72.7879	-141.1056	0.2	0.6												
306.628571									73.5363	-142.9632	0.6	-0.4				
306.663574	72.7878	-141.1057	-0.6	-0.7												
306.663727					72.9506	-136.3019	-0.7	2.0								
306.695089					72.9505	-136.3013	-0.7	0.3								
306.695333	72.7877	-141.1062	-0.5	-0.9												
306.691742	72.7877	-141.1064	-0.3	-0.9												
306.701111					72.9505	-136.3013	-0.3	-0.2								
306.701385	72.7877	-141.1066	-0.1	-0.8												
306.737762	72.7878	-141.1072	0.6	-0.5												
306.737976					72.9505	-136.3017	0.6	-0.4								
306.758240									73.5364	-142.9647	0.4	-0.1				
306.765106					72.9506	-136.3020	0.5	-0.5								
306.773904					72.9507	-136.3022	0.4	-0.6								
306.774109	72.7880	-141.1075	1.0	-0.4												
306.774261									73.5364	-142.9648	0.6	0.0				
306.812500	72.7883	-141.1080	1.1	-0.5												
306.812805					72.9507	-136.3029	-0.4	-0.8								
306.836841	72.7885	-141.1082	1.0	-0.6												
306.836994									73.5368	-142.9645	0.6	0.2				
306.836379									73.5368	-142.9644	0.6	0.2				
306.846863					72.9505	-136.3036	-0.5	-0.8								
306.847046	72.7886	-141.1085	0.9	-0.6												

DAY	CAMP CARIBOU LAT	LONG	NIV	EIV	CAMP BLUE FOX LAT	LONG	NIV	EIV	CAMP SNOWBIRD LAT	LONG	NIV	EIV	CAMP BIG BEAR LAT	LONG	NIV	EIV
306 847229									73.5368	-142.9644	0.5	0.2				
306 886353					72.9505	-136.3046	0.3	-1.1								
306 893250									73.5370	-142.9647	0.6	-1.1				
306.893372	72.7884	-141.1101	-3.1	-2.7												
306.903503					72.9505	-136.3052	0.8	-1.3								
306.903687	72.7881	-141.1109	-4.8	-3.7												
306 903870									73.5371	-142.9651	0.8	-1.6				
306 911194									73.5371	-142.9654	1.0	-1.9				
306 920441					72.9507	-136.3057	1.0	-1.2								
306 920685									73.5372	-142.9660	1.2	-2.1				
306.958923					72.9510	-136.3065	1.3	-0.2								
306.959198	72.7853	-141.1163	-4.8	-1.3												
306.959320									73.5376	-142.9676	1.4	-0.1				
306 966431									73.5377	-142.9676	1.3	0.8				
306 976959					72.9512	-136.3065	1.4	0.3								
306 977020	72.7849	-141.1161	-0.2	2.3												
306 977203									73.5378	-142.9671	1.3	2.3				
306.984009									73.5379	-142.9666	1.2	3.2				
307.031616					72.9517	-136.3051	0.4	1.2								
307.032013									73.5382	-142.9613	0.9	2.6				
307 050995	72.7886	-141.1078	7.4	-0.1												
307 051147									73.5384	-142.9608	0.9	-1.1				
307 069489	72.7895	-141.1091	4.9	-4.9												
307.069580									73.5385	-142.9624	1.1	-5.2				
307.069733					72.9517	-136.3042	-0.1	0.3								
307 104797					72.9517	-136.3045	0.3	-0.5								
307 104919	72.7903	-141.1157	1.3	-7.8												
307.105103									73.5389	-142.9693	1.5	-7.5				
307.125885					72.9517	-136.3047	0.4	-0.4								
307 130676	72.7904	-141.1200	0.2	-4.7												
307.130829									73.5392	-142.9736	1.3	-4.4				
307 178558	72.7904	-141.1215	0.3	1.8												
307.178711									73.5395	-142.9746	0.7	2.4				
307 201111	72.7905	-141.1201	0.8	2.6												
307.201111									73.5396	-142.9726	0.8	3.8				
307.220978									73.5398	-142.9706	1.2	3.3				
307 221100	72.7907	-141.1190	1.2	1.4												
307.221405					72.9519	-136.3055	0.0	-0.2								
307.252960	72.7910	-141.1189	1.4	-1.0												
307.253052									73.5402	-142.9689	2.1	0.2				
307.253113					72.9519	-136.3057	0.1	-0.4								
307.276978									73.5406	-142.9697	2.4	-2.5				
307 277039	72.7913	-141.1199	1.2	-1.8												
307.277374					72.9520	-136.3060	0.6	-0.7								
307 296967									73.5410	-142.9715	2.1	-3.8				
307.297150	72.7915	-141.1208	1.0	-1.6												
307 297394					72.9521	-136.3065	1.0	-1.1								
307 327515					72.9523	-136.3074	0.9	-1.1								
307 327850									73.5414	-142.9747	1.2	-3.2				
307 352905									73.5416	-142.9763	0.8	-1.9				
307 353088	72.7919	-141.1231	0.9	-2.0												
307 372539									73.5417	-142.9772	1.1	-1.3				
307 372711	72.7920	-141.1242	1.0	-2.5												
307 372833					72.9525	-136.3087	0.5	-1.0								
307 399323					72.9526	-136.3094	0.5	-1.2								
307 399567	72.7922	-141.1261	0.9	-2.7												
307 399689									73.5420	-142.9781	1.5	-1.2				
307 428528									73.5423	-142.9792	1.6	-1.6				
307 428772	72.7924	-141.1281	0.7	-2.6												
307.428864					72.9527	-136.3103	0.0	-1.0								
307 447479									73.5426	-142.9800	1.6	-1.8				
307 447632	72.7925	-141.1293	0.8	-2.3												
307 447632					72.9527	-136.3107	-0.1	-0.6								
307 471344					72.9527	-136.3109	0.2	-0.4								
307 471527	72.7927	-141.1307	1.4	-3.2												
307 471680									73.5429	-142.9813	2.0	-2.1				
307 503571									73.5434	-142.9831	2.3	-2.0				
307 503754	72.7931	-141.1326	2.0	-2.3												
307 508179					72.9529	-136.3116	0.9	-1.0								

	CAMP CARIBOU				CAMP BLUE FOX				CAMP SNOWBIRD				CAMP BIG BEAR			
DAY	LAT	LONG	NIV	EIV	LAT	LONG	NIV	EIV	LAT	LONG	NIV	EIV	LAT	LONG	NIV	EIV
307.521667					72.9530	-136.3120	0.9	-1.2								
307.521698									73.5438	-142.9840	2.3	-1.6				
307.521820	72.7934	-141.1337	2.1	-2.3												
307.543854					72.9531	-136.3127	0.8	-1.1								
307.543915	72.7938	-141.1349	1.9	-1.7												
307.544128									73.5442	-142.9846	2.2	-0.2				
307.555145									73.5444	-142.9845	2.1	0.7				
307.555359	72.7939	-141.1353	1.7	-1.0												
307.575062					72.9534	-136.3134	0.9	-0.1								
307.595276									73.5450	-142.9830	2.3	1.0				
307.595306	72.7943	-141.1352	1.1	0.9												
307.616974	72.7945	-141.1347	1.1	0.7												
307.617004					72.9536	-136.3134	1.2	-0.1								
307.617096									73.5454	-142.9830	2.5	-1.1				
307.630219									73.5457	-142.9837	2.4	-2.7				
307.630432	72.7946	-141.1346	1.1	-0.1												
307.630493					72.9537	-136.3134	1.4	-0.3								
307.657867	72.7949	-141.1355	1.5	-2.6												
307.667969					72.9541	-136.3140	1.3	-0.8								
307.668243	72.7951	-141.1363	1.7	-3.8												
307.668335									73.5464	-142.9876	2.1	-3.7				
307.690704	72.7954	-141.1389	1.8	-4.9												
307.690796									73.5467	-142.9894	2.0	-2.3				
307.690887					72.9543	-136.3145	1.1	-1.0								
307.704773	72.7956	-141.1407	1.8	-4.7												
307.724304					72.9546	-136.3155	0.9	-1.1								
307.724609	72.7958	-141.1429	1.7	-3.8												
307.724640									73.5472	-142.9910	2.0	-1.4				
307.731659									73.5474	-142.9912	2.1	-1.4				
307.740692					72.9547	-136.3159	0.8	-0.9								
307.740967	72.7960	-141.1443	1.6	-2.8												
307.741119									73.5475	-142.9916	2.1	-1.4				
307.765106	72.7963	-141.1457	1.5	-2.1												
307.765106									73.5479	-142.9926	2.2	-1.5				
307.765381					72.9548	-136.3165	0.8	-0.7								
307.778229					72.9549	-136.3167	0.8	-0.7								
307.778351									73.5481	-142.9931	2.2	-1.6				
307.778442	72.7965	-141.1465	1.5	-2.1												
307.797028					72.9551	-136.3170	0.9	-0.6								
307.797424									73.5485	-142.9939	2.4	-1.5				
307.804962									73.5486	-142.9942	2.5	-1.4				
307.813599					72.9552	-136.3172	0.9	-0.5								
307.813782	72.7969	-141.1485	1.7	-2.2												
307.813995									73.5488	-142.9946	2.7	-1.2				
307.839966									73.5494	-142.9954	2.8	-1.5				
307.840363					72.9553	-136.3177	0.5	-0.9								
307.851166					72.9554	-136.3180	0.3	-1.2								
307.851440									73.5496	-142.9960	2.8	-1.9				
307.869812					72.9554	-136.3187	-0.3	-1.7								
307.870209									73.5500	-142.9971	2.6	-2.6				
307.886902					72.9553	-136.3195	-0.8	-1.9								
307.887024	72.7980	-141.1530	2.2	-2.8												
307.887207									73.5504	-142.9985	2.5	-3.2				
307.914917									73.5509	-143.0009	2.7	-3.2				
307.915100	72.7985	-141.1551	2.5	-3.1												
307.915344					72.9550	-136.3210	-1.3	-1.8								
307.923798					72.9549	-136.3214	-1.3	-1.7								
307.924072	72.7987	-141.1559	2.7	-3.1												
307.924164									73.5511	-143.0017	2.9	-2.9				
307.942993					72.9548	-136.3221	-0.5	-1.5								
307.943115	72.7991	-141.1573	2.8	-2.6												
307.943298									73.5516	-143.0029	3.2	-1.8				
307.950439	72.7993	-141.1578	2.8	-2.2												
307.960846	72.7995	-141.1582	2.6	-1.5												
307.960876					72.9548	-136.3229	0.7	-2.0								
307.961029									73.5520	-143.0034	3.3	-0.1				
307.987624									73.5527	-143.0027	2.7	1.5				
307.987807	72.8000	-141.1586	2.1	0.5												
308.016815	72.8004	-141.1579	1.7	1.2												

DAY	CAMP CARIBOU LAT	LONG	NIV	EIV	CAMP BLUE FOX LAT	LONG	NIV	EIV	CAMP SNOWBIRD LAT	LONG	NIV	EIV	CAMP BIG BEAR LAT	LONG	NIV	EIV
308.016815					72.9556	-136.3253	2.3	0.6								
308.035400	72.8007	-141.1574	1.8	0.9												
308.035522									73.5534	-143.0015	1.8	-0.3				
308.035553					72.9559	-136.3244	2.0	2.8								
308.063751									73.5539	-143.0022	2.2	-1.1				
308.063965					72.9563	-136.3220	1.4	3.2								
308.073608					72.9564	-136.3212	1.2	2.7								
308.073914	72.8013	-141.1570	2.4	-0.2												
308.074005									73.5541	-143.0025	2.5	-0.8				
308.091217	72.8017	-141.1572	2.9	-0.6												
308.091339					72.9566	-136.3203	1.0	1.4								
308.097046									73.5546	-143.0027	3.2	0.3				
308.110718	72.8021	-141.1576	3.2	-1.1												
308.110718									73.5549	-143.0025	3.6	1.0				
308.110962					72.9567	-136.3199	1.0	-0.1								
308.137207									73.5557	-143.0016	3.8	1.0				
308.137238					72.9569	-136.3205	1.0	-1.3								
308.137329	72.8028	-141.1584	3.2	-1.1												
308.146057					72.9570	-136.3208	0.9	-1.5								
308.146301	72.8030	-141.1587	3.1	-1.0												
308.146454									73.5560	-143.0014	3.7	0.5				
308.166321	72.8035	-141.1592	2.7	-0.9												
308.166565					72.9571	-136.3216	0.9	-1.5								
308.171112									73.5566	-143.0016	3.2	-1.3				
308.186493									73.5570	-143.0025	2.8	-2.6				
308.186584	72.8039	-141.1597	2.3	-1.0												
308.186890					72.9572	-136.3224	0.8	-1.3								
308.209991									73.5575	-143.0043	2.3	-2.9				
308.216919	72.8043	-141.1608	1.7	-2.1												
308.219177									73.5576	-143.0050	2.2	-2.5				
308.242035									73.5580	-143.0062	1.9	-1.3				
308.242065	72.8046	-141.1625	1.4	-2.9												
308.242371					72.9575	-136.3235	0.4	-0.5								
308.262512									73.5583	-143.0067	1.9	-0.6				
308.262665	72.8049	-141.1640	1.6	-2.8												
308.262939					72.9575	-136.3238	0.3	-0.4								
308.281952					72.9576	-136.3240	0.6	-0.6								
308.282227	72.8052	-141.1653	2.3	-2.1												
308.282227									73.5586	-143.0070	2.2	-0.6				
308.291779									73.5588	-143.0072	2.5	-0.9				
308.317763									73.5593	-143.0081	3.1	-1.7				
308.318115	72.8060	-141.1669	3.2	-1.6												
308.318420					72.9578	-136.3248	1.0	-0.9								
308.338287									73.5598	-143.0092	3.3	-1.9				
308.338501	72.8065	-141.1677	3.3	-1.7												
308.338684					72.9580	-136.3252	1.0	-0.8								
308.353760					72.9581	-136.3256	0.9	-0.8								
308.354034	72.8069	-141.1685	3.1	-1.8												
308.366089	72.8071	-141.1690	2.9	-1.9												
308.366211					72.9582	-136.3258	0.7	-0.7								
308.393799									73.5612	-143.0116	2.8	-1.2				
308.393982	72.8077	-141.1703	2.3	-1.7												
308.394226					72.9583	-136.3263	0.3	-0.7								
308.413513									73.5616	-143.0122	2.5	-1.0				
308.413656	72.8080	-141.1712	2.1	-1.5												
308.413757					72.9583	-136.3266	0.1	-0.7								
308.425598					72.9584	-136.3268	0.2	-0.7								
308.425812	72.8082	-141.1716	2.2	-1.4												
308.425995									73.5619	-143.0125	2.5	-1.0				
308.440704	72.8085	-141.1721	2.3	-1.0												
308.440796									73.5621	-143.0130	2.6	-1.2				
308.440948					72.9584	-136.3271	0.3	-0.7								
308.469116									73.5628	-143.0141	3.0	-1.9				
308.469360					72.9585	-136.3275	0.7	-0.2								
308.488037									73.5632	-143.0152	3.4	-2.5				
308.488098					72.9586	-136.3275	1.0	0.1								
308.488190	72.8095	-141.1725	3.2	0.4												
308.497803					72.9587	-136.3275	1.1	0.1								
308.497925	72.8098	-141.1724	3.5	0.7												
308.498138									73.5635	-143.0160	3.7	-2.8				

DAY	CAMP CARIBOU LAT	CAMP CARIBOU LONG	CAMP CARIBOU NIV	CAMP CARIBOU EIV	CAMP BLUE FOX LAT	CAMP BLUE FOX LONG	CAMP BLUE FOX NIV	CAMP BLUE FOX EIV	CAMP SNOWBIRD LAT	CAMP SNOWBIRD LONG	CAMP SNOWBIRD NIV	CAMP SNOWBIRD EIV	CAMP BIG BEAR LAT	CAMP BIG BEAR LONG	CAMP BIG BEAR NIV	CAMP BIG BEAR EIV
308 515991									73.5640	-143 0174	4.2	-3.0				
308 516022	72.8103	-141.1721	3 9	0 2												
308 516327					72 9589	-136 3275	1.3	-0.3								
308 543793					72.9592	-136.3281	1.5	-1.6								
308 543884	72.8112	-141.1731	4.5	-3.5												
308 561768					72.9594	-136.3291	1.5	-2.2								
308 561890									73.5657	-143.0207	5.1	-1.9				
308 561920	72.8118	-141.1754	4.8	-6.0												
308 570557					72.9595	-136 3296	1.5	-2.3								
308 570587	72.8122	-141.1768	4 8	-6 7												
308 570740									73.5661	-143.0211	5.2	-1.4				
308 591593									73.5669	-143.0217	5.3	-0.7				
308 591675	72 8130	-141.1807	4.7	-7.2												
308 592010					72.9597	-136.3308	1.4	-2.0								
308 617584					72.9600	-136.3318	1.3	-1.2								
308 617645									73.5680	-143.0221	5.1	-0.8				
309 617737	72.8138	-141.1854	4.1	-6.5												
308 622688									73.5682	-143.0223	5.0	-1.0				
308.634927					72.9602	-136.3323	1.2	-0.8								
308.635101	72.8144	-141.1882	3.8	-6.0												
308.635132									73.5687	-143.0227	4.8	-1.4				
308 643982					72.9602	-136.3325	1.1	-0.7								
308.644043									73.5690	-143.0230	4.6	-1.7				
308 667175									73.5698	-143.0243	4.2	-2.3				
308 667572					72.9604	-136.3329	1.0	-0.5								
308 690704					72.9606	-136.3331	1.1	-0.4								
308 690948									73.5705	-143.0258	4.1	-2.3				
308 697906									73.5708	-143.0262	4.2	-2.2				
308 707611					72.9608	-136.3333	1.4	-0.4								
308 707977									73.5711	-143.0268	4.3	-2.0				
308 717987									73.5714	-143.0273	4.5	-1.8				
308 718140					72.9609	-136.3335	1.6	-0.5								
308.763458					72.9616	-136.3343	1.9	-1.1								
308 763855									73.5731	-143.0293	4.5	-1.6				
308.771271					72.9617	-136.3346	1.9	-1.3								
308.771484									73.5734	-143.0297	4.4	-1.7				
308.780334					72.9618	-136.3349	1.8	-1.5								
308 780762									73.5737	-143.0301	4.2	-1.8				
308 792542									73.5741	-143.0307	4.0	-1.9				
308.792877					72.9620	-136.3354	1.8	-1.6								
308 815948					72.9623	-136.3364	1.9	-1.5								
308.836182					72.9626	-136.3372	2.2	-1.3								
308 836578									73.5754	-143.0328	4.3	-1.3				
308 844513									73.5757	-143.0330	4.5	-1.1				
308 853485					72 9630	-136.3377	2.6	-1.3								
308 853821									73.5760	-143.0333	4.7	-0.9				
308 867493									73.5765	-143.0336	5.1	-1.0				
308 867920					72 9633	-136.3383	2.8	-1.7								
308 888672					72.9637	-136 3395	2.9	-2.7								
308 889038									73.5775	-143.0345	5.6	-1.9				
308 909149					72 9642	-136.3411	2 8	-3.2								
308 909546									73.5784	-143.0358	5.8	-2.7				
308 916870					72 9643	-136.3417	2.7	-3.2								
308 917267									73.5787	-143.0364	5.7	-2.8				
308 927155					72.9646	-136 3426	2.7	-3.0								
308 927368									73.5792	-143.0371	5.6	-2.7				
308 942303									73.5798	-143 0381	5.3	-2.2				
308 961212					72.9652	-136 3447	2.4	-1.7								
308 961670									73.5806	-143.0390	4.7	-1.0				
308 982697					72 9656	-136 3454	2.2	-0.5								
308 982941									73.5813	-143.0390	4.1	1.1				
309 017181					72 9662	-136 3448	2 1	1 9								
309.033966					72.9665	-136.3437	2 4	2.8								
309.034180	72 8259	-141.2063	6.0	1 8												
309 034363									73.5831	-143.0357	5.8	2.1				
309 056824	72.8270	-141.2054	6.1	1 0												
309 056915					72 9669	-136 3420	2.8	2.4								
309 057007									73.5842	-143.0351	7.3	-0.4				
309 076416	72.8279	-141.2054	5.6	-0 9												

DAY	CAMP CARIBOU LAT	LONG	NIV	EIV	CAMP BLUE FOX LAT	LONG	NIV	EIV	CAMP SNOWBIRD LAT	LONG	NIV	EIV	CAMP BIG BEAR LAT	LONG	NIV	EIV
309 076508									73.5854	-143.0360	8.1	-3.0				
309.076630					72.9674	-136.3413	3.0	-0.2								
309.090729									73.5863	-143.0375	8.4	-4.6				
309 090881	72.8285	-141.2060	5.1	-2.4												
309 090881					72.9677	-136.3419	3.1	-3.0								
309.108887									73.5875	-143.0400	8.7	-5.4				
309 131622	72.8299	-141.2098	4.4	-3.9												
309 131714									73.5891	-143.0433	8.8	-4.8				
309 131836					72.9687	-136.3479	3.0	-6.2								
309.152039									73.5905	-143.0455	8.5	-3.2				
309 152069	72.8307	-141.2117	4.7	-3.1												
309 152405					72.9692	-136.3507	2.9	-4.0								
309.163910									73.5913	-143.0464	8.3	-2.2				
309 164001	72.8311	-141.2126	5.0	-2.5												
309 207153	72.8328	-141.2141	5.0	-0.2												
309 207428					72.9704	-136.3520	2.8	1.2								
309 211670									73.5943	-143.0475	8.4	-0.2				
309 227997									73.5954	-143.0475	8.8	-0.2				
309 228149	72.8336	-141.2139	4.6	0.8												
309 228485					72.9708	-136.3512	2.8	1.2								
309 236267					72.9710	-136.3510	2.8	0.9								
309.236481									73.5960	-143.0476	9.0	-0.1				
309 236511	72.8339	-141.2137	4.3	1.0												
309.255524	72.8345	-141.2131	3.9	1.5												
309 255646									73.5973	-143.0476	9.5	0.0				
309 303925									73.6010	-143.0475	9.5	0.2				
309 304138	72.8359	-141.2114	3.8	0.8												
309 304382					72.9725	-136.3514	2.6	-1.0								
309 330719									73.6029	-143.0473	8.4	0.6				
309 330933					72.9730	-136.3521	2.2	-0.8								
309.358948									73.6046	-143.0465	6.7	1.5				
309.359131	72.8375	-141.2111	3.1	0.3												
309 359406					72.9734	-136.3525	1.6	-0.1								
309.380280	72.8380	-141.2108	2.2	0.7												
309.402008	72.8383	-141.2103	1.5	1.0												
309.402130									73.6064	-143.0443	4.1	1.6				
309 402191					72.9738	-136.3525	1.0	-0.2								
309.434509									73.6072	-143.0434	2.4	0.4				
309 434692	72.8386	-141.2094	0.9	1.0												
309.438995					72.9741	-136.3532	1.1	-1.4								
309.451935					72.9743	-136.3537	1.2	-1.8								
309 452179	72.8387	-141.2090	0.8	1.0												
309 452301									73.6075	-143.0434	1.7	-0.3				
309 476990	72.8388	-141.2084	0.9	0.7												
309.477020									73.6077	-143.0436	1.2	-0.1				
309 477264					72.9745	-136.3551	1.4	-2.1								
309 509430									73.6081	-143.0419	2.2	5.4				
309.509583	72.8391	-141.2083	1.2	-0.7												
309 524353					72.9752	-136.3570	2.4	-0.3								
309 524658									73.6084	-143.0387	3.2	10.1				
309 552490									73.6093	-143.0285	4.3	16.0				
309.582551	72.8396	-141.2103	1.4	-2.6												
309 582826					72.9758	-136.3565	2.7	1.1								
309.583649									73.6102	-143.0164	2.3	9.3				
309 583771	72.8399	-141.2118	1.1	-0.1												
309.599722	72.8399	-141.2117	1.0	1.1												
309 597351					72.9766	-136.3556	2.0	-0.4								
309 628265	72.8401	-141.2080	0.4	5.1												
309 628571					72.9770	-136.3568	1.5	-1.8								
309 657013					72.9774	-136.3578	1.7	-0.9								
309 657227	72.8402	-141.2044	0.3	4.2												
309 671051									73.6097	-143.0241	-0.4	-5.1				
309 703461									73.6099	-143.0259	1.7	0.9				
309 703674	72.8403	-141.2005	0.3	2.9												
309 703888					72.9780	-136.3578	1.6	0.6								
309 729919					72.9783	-136.3573	1.0	0.8								
309 730194	72.8404	-141.1984	0.4	3.3												
309 730295									73.6103	-143.0240	2.3	3.7				
309 737762					72.9783	-136.3571	0.7	0.8								
309 737885									73.6104	-143.0232	2.3	4.0				

DAY	CAMP CARIBOU LAT	CAMP CARIBOU LONG	CAMP CARIBOU NIV	CAMP CARIBOU EIV	CAMP BLUE FOX LAT	CAMP BLUE FOX LONG	CAMP BLUE FOX NIV	CAMP BLUE FOX EIV	CAMP SNOWBIRD LAT	CAMP SNOWBIRD LONG	CAMP SNOWBIRD NIV	CAMP SNOWBIRD EIV	CAMP BIG BEAR LAT	CAMP BIG BEAR LONG	CAMP BIG BEAR NIV	CAMP BIG BEAR EIV
309.737946	72.8404	-141.1977	0.4	3.4												
309.745239	72.8405	-141.1971	0.5	3.4												
309.778290									73.6111	-143.0184	1.9	4.5				
309.778534					72.9784	-136.3551	-0.1	3.8								
309.780823	72.8407	-141.1938	0.9	3.7												
309.802582					72.9784	-136.3520	-0.2	5.9								
309.802856	72.8408	-141.1918	1.1	3.1												
309.803009									73.6115	-143.0155	1.8	4.0				
309.811096	72.8409	-141.1911	1.1	2.7												
309.820038									73.6117	-143.0139	2.1	3.2				
309.830343	72.8410	-141.1906	1.2	2.0												
309.852509					72.9784	-136.3465	0.7	-0.3								
309.875427					72.9786	-136.3479	1.1	-3.3								
309.875671	72.8415	-141.1897	1.2	0.2												
309.875824									73.6128	-143.0097	2.7	3.2				
309.883575					72.9787	-136.3486	1.1	-2.8								
309.883972									73.6130	-143.0089	2.6	3.7				
309.893555					72.9788	-136.3492	1.0	-1.8								
309.895142	72.8417	-141.1894	0.9	0.8												
309.948700					72.9790	-136.3454	0.1	7.9								
309.948822	72.8417	-141.1888	-1.3	-1.4												
309.949005									73.6141	-143.0000	1.7	5.9				
309.956329					72.9790	-136.3436	-0.1	9.5								
309.956726									73.6142	-142.9987	1.5	5.9				
309.967651					72.9790	-136.3405	-0.3	11.4								
310.022614	72.8409	-141.1905	0.7	4.6												
310.022644					72.9787	-136.3274	-0.7	0.8								
310.029755									73.6148	-142.9872	1.3	5.3				
310.042267	72.8411	-141.1870	2.5	8.4												
310.042419									73.6150	-142.9854	1.5	5.0				
310.042450					72.9786	-136.3292	-0.4	-6.8								
310.071269									73.6154	-142.9816	2.3	5.0				
310.071716					72.9786	-136.3356	0.4	-7.6								
310.097229									73.6160	-142.9780	3.2	5.2				
310.097260					72.9788	-136.3389	1.0	-2.4								
310.103119	72.8425	-141.1734	1.8	6.3												
310.117676					72.9790	-136.3392	1.1	1.3								
310.143341					72.9791	-136.3374	0.9	3.6								
310.143595	72.8427	-141.1691	0.3	3.0												
310.143768									73.6172	-142.9715	3.5	5.1				
310.172333	72.8429	-141.1667	1.1	3.5												
310.172363									73.6180	-142.9675	3.3	5.3				
310.172577					72.9793	-136.3344	0.9	3.9								
310.190430					72.9795	-136.3326	1.3	3.7								
310.190491									73.6185	-142.9647	3.6	5.8				
310.190582	72.8431	-141.1650	2.0	4.0												
310.216156					72.9798	-136.3303	2.1	3.2								
310.216309	72.8436	-141.1621	3.2	4.5												
310.216492									73.6192	-142.9604	4.1	6.3				
310.262573					72.9807	-136.3271	2.4	2.1								
310.262848	72.8449	-141.1565	3.6	4.6												
310.262848									73.6210	-142.9523	5.3	6.5				
310.269531									73.6212	-142.9511	5.4	6.5				
310.289520					72.9812	-136.3257	2.1	2.0								
310.289581	72.8456	-141.1533	3.2	4.7												
310.289734									73.6221	-142.9474	5.8	6.8				
310.334412					72.9818	-136.3228	1.9	3.1								
310.334717	72.8466	-141.1473	2.3	5.8												
310.334778									73.6242	-142.9383	5.5	8.1				
310.345276									73.6246	-142.9360	5.2	8.4				
310.345428	72.8468	-141.1456	2.1	6.3												
310.345612					72.9820	-136.3218	1.8	3.4								
310.363556					72.9822	-136.3201	1.5	3.6								
310.363586									73.6253	-142.9317	4.9	8.6				
310.399994	72.8476	-141.1398	2.0	7.1												
310.400208					72.9826	-136.3166	0.8	3.7								
310.403870									73.6270	-142.9227	5.9	7.6				
310.420349									73.6278	-142.9194	6.8	7.2				
310.420532	72.8479	-141.1321	2.2	6.8												

DAY	CAMP CARIBOU LAT	CAMP CARIBOU LONG	CAMP CARIBOU NIV	CAMP CARIBOU EIV	CAMP BLUE FOX LAT	CAMP BLUE FOX LONG	CAMP BLUE FOX NIV	CAMP BLUE FOX EIV	CAMP SNOWBIRD LAT	CAMP SNOWBIRD LONG	CAMP SNOWBIRD NIV	CAMP SNOWBIRD EIV	CAMP BIG BEAR LAT	CAMP BIG BEAR LONG	CAMP BIG BEAR NIV	CAMP BIG BEAR EIV
310.420563					72.9827	-136.3146	0.6	3.9								
310.438110	72.8482	-141.1291	2.1	6.4												
310.438202									73.6288	-142.9160	7.8	6.9				
310.438354					72.9828	-136.3127	0.7	4.2								
310.445618									73.6293	-142.9146	8.2	6.9				
310.446075					72.9828	-136.3118	0.8	4.2								
310.475006									73.6312	-142.9090	8.8	7.3				
310.475189	72.8487	-141.1234	0.9	5.6												
310.478363					72.9830	-136.3083	1.1	3.9								
310.494751									73.6326	-142.9049	8.4	8.0				
310.494781					72.9832	-136.3067	1.1	3.4								
310.494873	72.8488	-141.1205	-0.1	5.4												
310.513397									73.6338	-142.9006	8.0	8.7				
310.513733					72.9834	-136.3052	1.3	2.8								
310.521362									73.6342	-142.8987	7.9	9.0				
310.521576	72.8486	-141.1167	-0.9	5.8												
310.550995					72.9839	-136.3025	2.6	3.1								
310.551056	72.8484	-141.1120	-0.8	6.6												
310.551239									73.6361	-142.8907	8.0	10.9				
310.568329					72.9843	-136.3009	3.7	3.8								
310.568481									73.6372	-142.8852	8.2	12.2				
310.568542	72.8484	-141.1089	-0.2	6.9												
310.589020									73.6385	-142.8780	8.4	13.4				
310.589111	72.8484	-141.1052	0.5	6.8												
310.589447					72.9850	-136.2987	4.7	4.1								
310.596680									73.6390	-142.8752	8.5	13.6				
310.596863	72.8484	-141.1038	0.8	6.8												
310.624237	72.8486	-141.0992	1.2	6.3												
310.624298					72.9864	-136.2952	5.2	3.4								
310.624390									73.6409	-142.8649	8.6	13.0				
310.641357					72.9871	-136.2938	4.8	2.9								
310.641632	72.8488	-141.0963	1.2	6.2												
310.641632									73.6420	-142.8590	8.5	12.0				
310.664581									73.6435	-142.8517	8.7	11.4				
310.664734	72.8491	-141.0925	1.8	6.5												
310.664978					72.9879	-136.2921	4.5	2.7								
310.671295									73.6440	-142.8497	8.9	11.5				
310.698090	72.8497	-141.0864	3.6	7.7												
310.698212									73.6460	-142.8412	9.6	11.7				
310.698303					72.9891	-136.2895	4.9	3.5								
310.704132					72.9894	-136.2890	5.1	3.7								
310.704163									73.6464	-142.8392	9.6	11.9				
310.714081					72.9898	-136.2879	5.3	4.2								
310.714386	72.8503	-141.0830	4.6	8.3												
310.714478									73.6472	-142.8359	9.6	12.1				
310.739899	72.8512	-141.0772	5.2	9.1												
310.769012					72.9921	-136.2804	5.2	6.0								
310.769318	72.8524	-141.0701	4.6	9.5												
310.769409									73.6511	-142.8167	8.4	13.5				
310.777405					72.9925	-136.2791	5.0	6.1								
310.777618									73.6516	-142.8136	8.1	13.8				
310.777679	72.8527	-141.0680	4.2	9.5												
310.786896					72.9928	-136.2776	4.7	6.3								
310.787140	72.8530	-141.0656	4.0	9.7												
310.787323									73.6522	-142.8100	7.8	14.0				
310.814117									73.6538	-142.7996	7.4	14.2				
310.814301	72.8539	-141.0582	5.4	12.1												
310.850250					72.9945	-136.2670	1.9	5.9								
310.850555	72.8562	-141.0437	12.0	19.0												
310.850616									73.6559	-142.7860	6.8	12.9				
310.860107					72.9946	-136.2655	1.4	5.6								
310.860229	72.8572	-141.0387	14.2	21.1												
310.860413									73.6564	-142.7826	6.5	12.3				
310.887848					72.9948	-136.2618	0.8	4.7								
310.887878									73.6577	-142.7740	5.8	10.8				
310.914825					72.9950	-136.2583	0.9	5.7								
310.915009	72.8627	-141.0110	3.7	10.3												
310.915192									73.6589	-142.7661	5.3	10.9				
310.922485									73.6592	-142.7638	5.2	11.3				
310.922913					72.9951	-136.2570	0.9	6.5								

DAY	CAMP CARIBOU LAT	LONG	NIV	EIV	CAMP BLUE FOX LAT	LONG	NIV	EIV	CAMP SNOWBIRD LAT	LONG	NIV	EIV	CAMP BIG BEAR LAT	LONG	NIV	EIV
310.933868					72.9952	-136.2549	0.9	7.8								
310.934082									73.6596	-142.7601	5.0	12.1				
310.960846					72.9954	-136.2486	0.9	9.7								
310.961090	72.8610	-141.0079	-7.4	0.8												
310.988434					72.9956	-136.2415	1.6	9.4								
310.989495	72.8599	-141.0054	-2.7	6.4												
310.988708									73.6618	-142.7404	5.7	13.3				
311.008270	72.8598	-141.0011	0.8	9.7												
311.008392					72.9959	-136.2369	2.8	8.1								
311.008423									73.6627	-142.7336	6.4	11.9				
311.033356					72.9966	-136.2322	4.0	6.4								
311.033661	72.8602	-140.9942	2.9	10.3												
311.062683	72.8609	-140.9875	3.5	6.9												
311.083405	72.8615	-140.9847	3.8	4.0												
311.106018	72.8622	-140.9828	3.9	2.7												
311.106171									73.6673	-142.7120	3.5	5.5				
311.137604	72.8632	-140.9803	4.1	3.5												
311.137695									73.6680	-142.7075	3.0	5.0				
311.144470	72.8634	-140.9797	4.3	3.8												
311.159119	72.8639	-140.9781	4.6	4.4												
311.159119									73.6686	-142.7046	4.6	4.9				
311.178558	72.8646	-140.9758	5.2	4.8												
311.178741									73.6694	-142.7020	6.3	4.9				
311.213196									73.6714	-142.6975	8.0	4.6				
311.213226	72.8661	-140.9713	5.4	5.4												
311.235077									73.6728	-142.6948	8.2	4.5				
311.235199	72.8670	-140.9678	4.8	7.0												
311.251495	72.8676	-140.9644	4.4	9.1												
311.251678									73.6739	-142.6927	8.2	4.8				
311.288879					73.0064	-136.2053	3.1	7.0								
311.293365	72.8689	-140.9528	4.1	10.7												
311.311127	72.8695	-140.9483	4.2	8.4												
311.311371					73.0069	-136.2010	2.9	7.0								
311.325073	72.8699	-140.9458	4.0	5.4												
311.325104					73.0073	-136.1987	3.2	5.9								
311.333618					73.0075	-136.1974	3.4	5.1								
311.360626					73.0082	-136.1944	3.7	3.8								
311.360931	72.8709	-140.9436	2.6	0.6												
311.361023									73.6797	-142.6767	4.3	5.2				
311.369629					73.0085	-136.1935	3.6	3.7								
311.386322									73.6804	-142.6733	3.4	4.5				
311.386536	72.8713	-140.9431	1.6	1.4												
311.386597					73.0090	-136.1919	3.5	3.8								
311.399384	72.8714	-140.9425	1.6	2.4												
311.399506									73.6808	-142.6718	3.3	4.0				
311.399567					73.0093	-136.1906	3.4	3.8								
311.409058									73.6810	-142.6708	3.4	3.7				
311.409119	72.8716	-140.9417	1.6	3.2												
311.409454					73.0096	-136.1896	3.4	3.7								
311.432536					73.0102	-136.1876	3.3	2.7								
311.432770	72.8719	-140.9393	1.7	4.3												
311.432922									73.6816	-142.6686	3.4	3.0				
311.440765					73.0104	-136.1871	3.2	2.1								
311.460999									73.6824	-142.6665	3.3	2.4				
311.461182	72.8723	-140.9362	1.7	3.9												
311.474396	72.8724	-140.9349	1.7	3.3												
311.474670					73.0112	-136.1860	3.1	0.7								
311.484863									73.6830	-142.6651	3.1	2.0				
311.485046	72.8726	-140.9341	1.7	2.7												
311.504883					73.0119	-136.1851	2.9	2.0								
311.505188									73.6835	-142.6640	3.0	2.1				
311.515259									73.6837	-142.6634	3.0	2.2				
311.515411					73.0122	-136.1844	2.8	3.1								
311.534943					73.0126	-136.1825	2.5	4.3								
311.535034									73.6842	-142.6622	3.0	2.3				
311.535126	72.8733	-140.9317	1.7	1.3												
311.549896									73.6845	-142.6613	3.0	2.2				
311.549957	72.8734	-140.9312	1.7	1.3												
311.550293					73.0128	-136.1807	2.4	4.4								

DAY	CAMP CARIBOU LAT	CAMP CARIBOU LONG	CAMP CARIBOU NIV	CAMP CARIBOU EIV	CAMP BLUE FOX LAT	CAMP BLUE FOX LONG	CAMP BLUE FOX NIV	CAMP BLUE FOX EIV	CAMP SNOWBIRD LAT	CAMP SNOWBIRD LONG	CAMP SNOWBIRD NIV	CAMP SNOWBIRD EIV	CAMP BIG BEAR LAT	CAMP BIG BEAR LONG	CAMP BIG BEAR NIV	CAMP BIG BEAR EIV
311.560394									73.6948	-142.6606	3.0	2.0				
311.560577	72.8736	-140.9308	1.7	1.2												
311.560730					73.0130	-136.1795	2.3	4.0								
311.577789	72.8738	-140.9303	1.7	1.3												
311.577942									73.6852	-142.6598	3.1	1.7				
311.585355					73.0136	-136.1771	2.5	2.3								
311.585355									73.6854	-142.6593	3.2	1.4				
311.589478	72.8740	-140.9299	1.7	1.3												
311.595947									73.6856	-142.6591	3.2	1.2				
311.608398	72.8742	-140.9293	1.8	1.2												
311.608398									73.6859	-142.6587	3.3	0.8				
311.625519									73.6864	-142.6585	3.4	0.3				
311.625702	72.8745	-140.9288	1.9	0.9												
311.625946					73.0144	-136.1759	2.9	0.6								
311.635315									73.6866	-142.6584	3.5	0.1				
311.635498	72.8746	-140.9286	2.0	0.7												
311.635529					73.0146	-136.1758	3.0	0.5								
311.651215	72.8749	-140.9284	2.1	0.4												
311.651337					73.0150	-136.1756	3.0	0.4								
311.651367									73.6871	-142.6584	3.7	0.2				
311.662842									73.6874	-142.6583	3.8	0.6				
311.662872	72.8751	-140.9283	2.2	0.4												
311.670319									73.6877	-142.6581	3.9	0.8				
311.670380					73.0154	-136.1755	2.8	0.2								
311.670471	72.8752	-140.9282	2.2	0.4												
311.680969					73.0156	-136.1755	2.6	0.1								
311.681305	72.8754	-140.9281	2.2	0.4												
311.681335									73.6880	-142.6578	4.0	1.2				
311.700867									73.6886	-142.6571	4.1	1.4				
311.701111	72.8757	-140.9279	2.1	0.5												
311.709503									73.6889	-142.6568	4.1	1.2				
311.709686	72.8758	-140.9278	2.0	0.4												
311.725372	72.8761	-140.9276	1.8	0.4												
311.725433									73.6894	-142.6563	4.1	1.0				
311.725616					73.0165	-136.1752	2.4	0.4								
311.735474					73.0166	-136.1751	2.5	0.6								
311.735909									73.6897	-142.6560	4.1	1.0				
311.743927					73.0168	-136.1750	2.6	0.8								
311.744049									73.6900	-142.6558	4.1	1.0				
311.744110	72.8763	-140.9274	1.7	0.5												
311.753723					73.0170	-136.1747	2.7	1.1								
311.753967	72.8765	-140.9273	1.7	0.7												
311.754120									73.6903	-142.6555	4.1	1.1				
311.775665									73.6910	-142.6547	3.7	1.6				
311.775848	72.8768	-140.9267	1.8	1.2												
311.775909					73.0175	-136.1739	2.8	1.6								
311.783081									73.6912	-142.6544	3.5	1.7				
311.800110									73.6916	-142.6535	3.0	1.9				
311.800171	72.8771	-140.9258	1.8	1.6												
311.800476					73.0180	-136.1728	2.6	1.7								
311.816925					73.0183	-136.1721	2.3	1.4								
311.817200	72.8773	-140.9251	1.8	1.6												
311.817230									73.6920	-142.6527	2.6	1.8				
311.826721					73.0185	-136.1718	2.1	1.2								
311.826874	72.8775	-140.9247	1.8	1.5												
311.827057									73.6922	-142.6522	2.5	1.7				
311.849792									73.6926	-142.6514	2.5	0.7				
311.849823					73.0188	-136.1713	1.9	0.4								
311.849915	72.8778	-140.9240	1.9	0.8												
311.875092									73.6931	-142.6514	2.8	-0.4				
311.875214	72.8782	-140.9238	2.0	0.1												
311.875519					73.0192	-136.1712	1.9	-0.1								
311.889618					73.0194	-136.1713	1.9	0.1								
311.889923	72.8784	-140.9237	2.0	0.4												
311.890045									73.6934	-142.6515	2.9	-0.1				
311.900269					73.0196	-136.1712	1.9	0.5								
311.900299	72.8786	-140.9236	2.1	0.9												
311.900513									73.6937	-142.6515	3.0	0.4				
311.923218									73.6942	-142.6507	3.1	2.0				
311.923279	72.8790	-140.9227	2.2	2.2												

DAY	CAMP CARIBOU LAT	CAMP CARIBOU LONG	CAMP CARIBOU NIV	CAMP CARIBOU EIV	CAMP BLUE FOX LAT	CAMP BLUE FOX LONG	CAMP BLUE FOX NIV	CAMP BLUE FOX EIV	CAMP SNOWBIRD LAT	CAMP SNOWBIRD LONG	CAMP SNOWBIRD NIV	CAMP SNOWBIRD EIV	CAMP BIG BEAR LAT	CAMP BIG BEAR LONG	CAMP BIG BEAR NIV	CAMP BIG BEAR EIV
311 949921									73.6949	-142.6489	3.0	2.4				
311 950104	72.8794	-140.9209	2.5	2.4												
311 950317					73.0203	-136.1699	1.5	0.8								
311 962433					73.0204	-136.1698	1.3	0.4								
311 962830									73.6952	-142.6482	2.8	1.5				
311 974396	72.8799	-140.9200	2.5	-0.1												
311 974426					73.0205	-136.1697	1.1	-0.3								
311 974548									73.6954	-142.6479	2.5	0.3				
312 024261									73.6963	-142.6503	2.3	-2.8				
312 024445	72.8809	-140.9237	2.5	-4.3												
312 024536					73.0209	-136.1709	1.1	-0.7								
312 035614					73.0210	-136.1711	1.4	-0.2								
312 035767	72.8811	-140.9250	2.7	-4.4												
312 035950									73.6965	-142.6512	2.5	-2.8				
312 049194	72.8814	-140.9265	2.9	-4.2												
312 049286									73.6968	-142.6522	2.9	-2.7				
312 049408					73.0212	-136.1710	1.7	0.4								
312 068207					73.0214	-136.1707	2.1	0.7								
312 068481	72.8818	-140.9285	3.4	-3.5												
312 068604									73.6973	-142.6535	3.4	-2.3				
312 097931									73.6981	-142.6550	4.1	-1.3				
312 098053					73.0220	-136.1705	2.8	-0.5								
312 098114	72.8827	-140.9304	3.9	-1.2												
312 107406	72.8830	-140.9306	4.1	-0.2												
312 109619									73.6985	-142.6553	4.2	-1.0				
312 124695	72.8835	-140.9305	4.4	0.5												
312 124695									73.6990	-142.6557	4.4	-0.9				
312 124969					73.0227	-136.1715	3.8	-2.2								
312 140625					73.0232	-136.1725	4.6	-2.9								
312 140869	72.8841	-140.9303	4.6	0.3												
312 141052									73.6996	-142.6562	4.7	-1.2				
312 147949									73.6998	-142.6564	4.7	-1.3				
312 170929					73.0244	-136.1750	5.4	-3.1								
312 170990									73.7007	-142.6574	4.9	-1.9				
312 171112	72.8852	-140.9306	5.0	-1.3												
312 200592									73.7019	-142.6590	5.5	-1.8				
312 200684	72.8864	-140.9322	5.1	-2.4												
312 213623	72.8869	-140.9330	5.2	-2.5												
312 213806									73.7025	-142.6596	5.8	-1.4				
312 243195					73.0271	-136.1800	3.7	-2.1								
312 243439									73.7039	-142.6605	6.1	-1.0				
312 243469	72.8881	-140.9350	4.9	-2.5												
312 254181									73.7044	-142.6608	5.9	-1.1				
312 254272	72.8885	-140.9357	4.6	-2.6												
312 254547					73.0274	-136.1806	3.1	-1.9								
312 276550									73.7054	-142.6615	5.6	-1.3				
312 276733	72.8893	-140.9372	4.3	-2.4												
312 276978					73.0280	-136.1815	3.1	-1.1								
312 286865					73.0282	-136.1817	3.4	-0.6								
312 286896	72.8896	-140.9378	4.3	-2.1												
312 297211					73.0285	-136.1819	3.9	-0.1								
312 315369	72.8906	-140.9391	4.6	-1.5												
312 315430									73.7071	-142.6629	5.7	-1.3				
312 330139									73.7077	-142.6635	5.9	-1.2				
312 330292	72.8911	-140.9397	4.9	-1.4												
312 330566					73.0297	-136.1818	5.1	-0.2								
312 352142									73.7087	-142.6642	6.1	-1.3				
312 352386	72.8920	-140.9405	5.2	-1.6												
312 352509					73.0306	-136.1822	5.5	-1.4								
312 360962					73.0309	-136.1826	5.6	-1.9								
312 360992									73.7092	-142.6645	6.2	-1.5				
312 372467									73.7097	-142.6651	6.3	-1.8				
312 372528	72.8928	-140.9415	5.3	-2.1												
312 372833					73.0315	-136.1833	5.7	-2.5								
312 386902					73.0321	-136.1843	5.7	-3.0								
312 387146	72.8934	-140.9424	5.2	-2.5												
312 387268									73.7105	-142.6659	6.3	-2.2				
312 405792									73.7114	-142.6670	6.1	-2.3				
312 406006	72.8942	-140.9437	4.9	-2.7												

DAY	CAMP CARIBOU LAT	LONG	NIV	EIV	CAMP BLUE FOX LAT	LONG	NIV	EIV	CAMP SNOWBIRD LAT	LONG	NIV	EIV	CAMP BIG BEAR LAT	LONG	NIV	EIV
312 406158					73.0329	-136.1859	5.6	-3.2								
312 427155									73.7123	-142.6683	5.6	-2.0				
312 427338	72.8949	-140.9452	4.4	-2.8												
312 427330					73.0338	-136.1876	5.4	-3.0								
312 433516	72.8952	-140.9458	4.2	-2.7												
312 435760					73.0342	-136.1883	5.3	-2.9								
312 448303									73.7132	-142.6693	5.2	-1.3				
312 448456	72.8956	-140.9467	3.9	-2.6												
312 448730					73.0347	-136.1892	5.2	-2.7								
312 458923					73.0351	-136.1900	5.2	-2.6								
312 459106	72.8959	-140.9474	3.7	-2.5												
312 459290									73.7137	-142.6696	4.9	-0.8				
312 480896									73.7145	-142.6698	4.6	-0.2				
312 481079	72.8965	-140.9488	3.3	-2.3												
312 501465					73.0369	-136.1927	5.3	-2.5								
312 501465									73.7152	-142.6699	4.4	-0.2				
312 501587	72.8970	-140.9501	3.1	-2.4												
312 510834									73.7155	-142.6700	4.4	-0.3				
312 511139					73.0373	-136.1933	5.5	-2.5								
312 523987									73.7160	-142.6702	4.3	-0.6				
312 524200	72.8976	-140.9515	3.0	-2.6												
312 531464					73.0381	-136.1947	5.7	-2.4								
312 555359					73.0392	-136.1960	5.8	-1.8								
312 555420	72.8983	-140.9537	2.7	-2.6												
312 574890					73.0401	-136.1969	5.7	-1.7								
312 575073									73.7175	-142.6716	3.6	-1.5				
312 575104	72.8987	-140.9549	2.3	-2.0												
312 586426									73.7178	-142.6721	3.3	-1.6				
312 586517	72.8988	-140.9555	2.0	-1.5												
312 586853					73.0406	-136.1974	5.6	-1.8								
312 599213									73.7182	-142.6727	3.0	-1.8				
312 599396	72.8990	-140.9558	1.6	-0.7												
312 599518					73.0412	-136.1980	5.5	-2.1								
312 628906					73.0424	-136.1999	5.7	-2.8								
312 628967									73.7188	-142.6743	2.3	-2.1				
312 629089	72.8993	-140.9557	1.1	0.9												
312 647888					73.0433	-136.2014	6.4	-3.1								
312 648163	72.8995	-140.9552	1.3	1.0												
312 648163									73.7191	-142.6754	2.1	-2.1				
312 661957									73.7193	-142.6762	2.0	-1.9				
312 662140	72.8997	-140.9550	1.6	0.1												
312 662084					73.0441	-136.2026	7.0	-3.1								
312 673859					73.0447	-136.2035	7.5	-3.0								
312 673920	72.8998	-140.9551	1.8	-1.2												
312 702148	72.9002	-140.9570	2.3	-3.7												
312 702148									73.7200	-142.6782	2.1	-1.7				
312 710327					73.0470	-136.2062	8.7	-2.5								
312 710388									73.7201	-142.6785	2.1	-1.7				
312 720581					73.0477	-136.2068	8.8	-2.4								
312 720856	72.9006	-140.9589	2.5	-4.0												
312 720978									73.7203	-142.6790	2.1	-1.7				
312 737030									73.7205	-142.6798	1.8	-1.8				
312 737244	72.9009	-140.9605	2.4	-3.5												
312 737305					73.0489	-136.2079	8.9	-2.3								
312 747559					73.0496	-136.2085	8.9	-2.3								
312 747620									73.7206	-142.6804	1.5	-1.9				
312 747681	72.9011	-140.9615	2.3	-3.1												
312 774780	72.9016	-140.9632	2.1	-1.7												
312 783539					73.0521	-136.2103	9.4	-1.2								
312 783783									73.7209	-142.6821	0.6	-1.2				
312 793813	72.9017	-140.9635	2.0	-1.0												
312 793427					73.0529	-136.2105	9.7	-0.7								
312 797671	72.9019	-140.9637	2.0	-0.2												
312 793823									73.7210	-142.6824	0.5	-0.7				
312 811462									73.7210	-142.6824	0.4	0.5				
312 811646	72.9021	-140.9633	1.7	1.7												
312 820587					73.0550	-136.2105	10.0	0.8								
312 820831									73.7211	-142.6822	0.4	1.2				
312 847351					73.0570	-136.2095	9.7	2.1								
312 847626	72.9024	-140.9600	-0.2	5.0												

DAY	CAMP CARIBOU LAT	LONG	NIV	EIV	CAMP BLUE FOX LAT	LONG	NIV	EIV	CAMP SNOWBIRD LAT	LONG	NIV	EIV	CAMP BIG BEAR LAT	LONG	NIV	EIV
312 847748									73.7211	-142.6807	0.1	2.7				
312 856323					73.0577	-136.2089	9.6	2.5								
312 856689									73.7211	-142.6800	-0.2	2.9				
312.866730					73.0585	-136.2081	9.5	3.1								
312 866852	72.9022	-140.9573	-1.6	5.6												
312.867035									73.7211	-142.6792	-0.5	3.1				
312.885223									73.7210	-142.6776	-1.4	3.2				
312 885345	72.9019	-140.9545	-2.6	5.7												
312.893280					73.0604	-136.2056	8.8	4.1								
312 893555	72.9017	-140.9533	-3.0	5.6												
312.902557									73.7207	-142.6761	-2.4	2.9				
312 902740	72.9015	-140.9520	-3.4	5.5												
312 920471					73.0621	-136.2027	7.5	3.9								
312.920654	72.9010	-140.9495	-4.3	5.2												
312 920868									73.7203	-142.6748	-3.8	2.4				
312 929077					73.0626	-136.2018	7.0	3.5								
312 929474									73.7200	-142.6742	-4.5	2.1				
312.940826									73.7196	-142.6736	-5.4	1.8				
312 958160					73.0640	-136.1995	5.1	2.6								
312 958344									73.7188	-142.6729	-6.4	1.5				
312.958374	72.8994	-140.9449	-6.3	3.8												
312.965820					73.0643	-136.1990	4.6	2.4								
312 966125	72.8990	-140.9442	-6.7	3.3												
312.977234									73 7178	-142.6720	-7.1	1.8				
312 977417	72.8984	-140.9433	-7.3	2.7												
312 977631					73.0647	-136.1983	3.9	2.3								
312 994232					73.0651	-136.1972	3.3	2.9								
313 002075					73.0653	-136.1965	3.1	3.3								
313 015106	72.8961	-140.9410	-8.4	2.7												
313.015289					73.0656	-136.1953	2.9	3.8								
313 030670					73.0660	-136.1937	2.7	4.2								
313 030945	72 8950	-140.9397	-8.4	3.6												
313 038879	72.8945	-140.9389	-8.4	4.2												
313 051331									73.7134	-142.6638	-7.6	6.9				
313 051544	72.8937	-140.9373	-8.3	5.3												
313.051575					73.0664	-136.1913	2.3	4.5								
313 068542	72.8926	-140.9347	-8.2	6.6												
313 068726									73.7124	-142.6602	-7.5	8.0				
313.090393									73.7112	-142.6554	-7.5	7.8				
313 103333	72.8904	-140.9286	-8.3	5.8												
313 103455									73.7104	-142.6528	-7.5	6.9				
313 112152	72.8898	-140.9274	-8.3	4.8												
313 112335									73.7099	-142.6512	-7.4	6.3				
313 124756									73.7092	-142.6492	-7.2	5.3				
313 124908	72.8890	-140.9261	-8.3	3.3												
313 149841									73.7078	-142.6460	-6.8	4.3				
313 166138									73.7070	-142.6440	-6.6	4.7				
313 166168	72.8865	-140.9237	-7.0	2.4												
313 176025									73.7065	-142.6427	-6.6	5.1				
313 186066	72 8855	-140.9221	-6 2	3 9												
313 186218									73.7059	-142.6412	-6.5	5.6				
313.197571									73.7054	-142.6394	-6.5	6.0				
313 197632	72.8849	-140.9208	-6.0	4.8												
313 219269	72 8839	-140.9178	-5.7	5.5												
313 219269									73.7043	-142.6357	-6.4	6.2				
313 242096									73.7032	-142.6320	-5.8	5.6				
313 242249	72.8829	-140.9146	-5.4	5.2												
313 242584					73.0649	-136 1705	-5 3	1.8								
313 260681	72 8822	-140 9122	-5.1	4 7												
313 260773									73 7024	-142.6292	-5 0	5.1				
313.260834					73.0641	-136 1698	-6 2	1.2								
313 295197									73.7012	-142 6244	-3.4	5 5				
313 295624					73.0623	-136.1686	-6.4	1.9								
313 299957	72.8807	-140.9076	-4.2	4 4												
313 317932									73.7007	-142.6207	-2.6	6 2				
313.318115	72.8802	-140.9055	-3.8	4.4												
313 318298					73 0613	-136 1671	-5 6	3.3								
313 335999	72 8797	-140.9035	-3 5	4 2												
313 336029									73.7004	-142.6177	-2 2	6 0				

DAY	CAMP CARIBOU LAT	LONG	NIV	EIV	CAMP BLUE FOX LAT	LONG	NIV	EIV	CAMP SNOWBIRD LAT	LONG	NIV	EIV	CAMP BIG BEAR LAT	LONG	NIV	EIV
313 371033									73.6998	-142.6124	-2.0	5.2				
313 371216	72.8788	-140.8998	-3.1	4.3												
313 371460					73.0591	-136.1610	-5.4	4.9								
313 393188									73.6995	-142.6093	-1.9	5.1				
313 393463					73.0581	-136.1581	-5.8	5.0								
313 396790	72.8782	-140.8965	-2.8	5.5												
313 411743									73.6992	-142.6067	-1.6	4.9				
313 411804	72.8779	-140.8943	-2.4	6.2												
313 412140					73.0573	-136.1556	-5.7	5.3								
313 446411									73.6989	-142.6025	-0.6	3.6				
313 446594	72.8773	-140.8890	-1.2	4.4												
313 446655					73.0558	-136.1508	-5.2	4.8								
313 467865					73.0550	-136.1484	-5.1	3.7								
313 467926	72.8772	-140.8874	-0.3	1.3												
313 485382					73.0543	-136.1470	-5.1	2.5								
313 485535	72.8772	-140.8873	0.3	-0.5												
313 485718									73.6989	-142.5996	0.2	2.4				
313 521088									73.6990	-142.5963	0.2	5.3				
313 521240	72.8774	-140.8870	0.5	3.0												
313 527740					73.0526	-136.1447	-4.9	2.6								
313 541534					73.0521	-136.1436	-4.6	3.4								
313 541656									73.6990	-142.5925	0.3	8.2				
313 541748	72.8774	-140.8844	-0.1	6.3												
313 547394	72.8774	-140.8834	-0.4	6.7												
313 558197					73.0515	-136.1419	-4.5	4.2								
313 558380									73.6990	-142.5883	0.4	9.9				
313 595032					73.0502	-136.1375	-4.9	4.3								
313 595184	72.8770	-140.8751	-1.3	5.1												
313 614685					73.0494	-136.1355	-5.1	3.5								
313 614960	72.8768	-140.8730	-1.2	3.3												
313 614960									73.6992	-142.5747	0.2	4.1				
313 631622					73.0487	-136.1342	-5.1	2.7								
313 638031	72.8767	-140.8712	-0.7	3.0												
313 668243					73.0473	-136.1320	-4.3	1.9								
313 668488	72.8766	-140.8684	-0.1	3.8												
313 676636					73.0471	-136.1316	-4.0	2.0								
313 687469					73.0468	-136.1310	-3.7	2.1								
313 687775	72.8766	-140.8665	0.2	3.8												
313 698273									73.6995	-142.5772	1.2	0.5				
313 698486	72.8766	-140.8654	0.4	3.7												
313 698639					73.0464	-136.1304	-3.4	2.3								
313 705536	72.8766	-140.8648	0.6	3.5												
313 705750					73.0463	-136.1300	-3.3	2.5								
313 741058					73.0455	-136.1275	-2.3	2.7								
313 741333	72.8769	-140.8615	1.4	3.9												
313 750092					73.0453	-136.1268	-1.9	2.7								
313 750305	72.8770	-140.8606	1.6	4.2												
313 760223					73.0452	-136.1261	-1.6	2.7								
313 760498	72.8771	-140.8594	1.7	4.6												
313 760651									73.7004	-142.5694	2.2	6.5				
313 773041									73.7006	-142.5673	2.1	6.2				
313 773224	72.8773	-140.8578	1.8	5.1												
313 773254					73.0450	-136.1252	-1.4	2.7								
313 780243	72.8774	-140.8568	1.8	5.2												
313 785309					73.0449	-136.1243	-1.5	2.8								
313 785461									73.7008	-142.5652	2.1	5.8				
313 814026	72.8779	-140.8524	1.8	4.3												
313 814117									73.7013	-142.5612	2.3	4.2				
313 823273	72.8780	-140.8514	1.8	3.7												
313 823334									73.7015	-142.5603	2.3	3.6				
313 833496	72.8782	-140.8505	1.7	2.9												
313 833679									73.7017	-142.5593	2.4	3.1				
313 847107									73.7019	-142.5583	2.2	2.6				
313 847229	72.8783	-140.8496	1.6	2.1												
313 855133									73.7021	-142.5577	2.1	2.4				
313 855255	72.8784	-140.8492	1.5	1.7												
313 886841	72.8788	-140.8481	1.0	1.4												
313 887054									73.7025	-142.5557	1.6	2.6				
313 895996	72.8788	-140.8478	0.9	1.7												
313 896118									73.7026	-142.5551	1.5	2.9				

DAY	CAMP CARIBOU LAT	CAMP CARIBOU LONG	CAMP CARIBOU NIV	CAMP CARIBOU EIV	CAMP BLUE FOX LAT	CAMP BLUE FOX LONG	CAMP BLUE FOX NIV	CAMP BLUE FOX EIV	CAMP SNOWBIRD LAT	CAMP SNOWBIRD LONG	CAMP SNOWBIRD NIV	CAMP SNOWBIRD EIV	CAMP BIG BEAR LAT	CAMP BIG BEAR LONG	CAMP BIG BEAR NIV	CAMP BIG BEAR EIV
313.906982	72.8789	-140.8472	0.7	2.1												
313.907196									73.7027	-142.5541	1.4	3.3				
313.920502									73.7029	-142.5528	1.2	3.7				
313.920593	72.8790	-140.8464	0.5	2.5												
313.931061									73.7030	-142.5517	1.1	4.0				
313.960205	72.8791	-140.8434	0.3	2.9												
313.960419									73.7032	-142.5485	0.8	3.8				
313.968811	72.8791	-140.8428	0.3	2.8												
313.981354									73.7033	-142.5466	1.3	2.6				
313.993347	72.8792	-140.8412	0.2	2.2												
313.993347									73.7035	-142.5459	2.0	1.6				
314.003784									73.7037	-142.5456	2.9	0.6				
314.004700	72.8792	-140.8406	0.2	1.9												
314.034393									73.7046	-142.5461	4.5	-1.5				
314.041840					73.0395	-136.1091	-3.3	1.2								
314.041931	72.8793	-140.8390	0.4	1.7												
314.042145									73.7049	-142.5464	4.6	-1.8				
314.056122	72.8793	-140.8383	0.7	2.0												
314.056213									73.7054	-142.5471	4.7	-1.6				
314.056305					73.0391	-136.1086	-3.2	1.0								
314.065765	72.8794	-140.8378	0.8	2.2												
314.065887									73.7057	-142.5474	4.5	-0.9				
314.076508					73.0386	-136.1081	-3.0	0.9								
314.076630	72.8795	-140.8371	1.0	2.5												
314.076813									73.7061	-142.5475	4.4	0.1				
314.108948	72.8797	-140.8349	1.2	2.3												
314.115906									73.7074	-142.5459	4.0	2.4				
314.131714	72.8799	-140.8338	1.1	1.3												
314.131714									73.7079	-142.5448	4.0	2.3				
314.131989					73.0373	-136.1063	-3.1	1.9								
314.184387	72.8802	-140.8332	-0.3	0.1												
314.184418									73.7095	-142.5430	3.9	-0.3				
314.184662					73.0359	-136.1032	-4.1	2.3								
314.207642									73.7102	-142.5436	3.8	-1.2				
314.207733	72.8800	-140.8330	-1.0	0.5												
314.208069					73.0351	-136.1020	-4.2	1.3								
314.260345	72.8796	-140.8315	-0.7	1.3												
314.260651					73.0334	-136.1017	-3.9	-0.3								
314.283600									73.7126	-142.5441	4.3	1.8				
314.283997					73.0327	-136.1017	-3.8	0.4								
314.295776					73.0324	-136.1015	-3.7	1.3								
314.296021	72.8795	-140.8299	-0.7	2.6												
314.296021									73.7130	-142.5433	4.4	2.9				
314.336243									73.7143	-142.5392	3.7	3.6				
314.336365	72.8792	-140.8261	-1.0	4.2												
314.336609					73.0313	-136.0990	-3.4	2.7								
314.358307					73.0307	-136.0975	-3.3	2.3								
314.358337									73.7149	-142.5375	2.8	1.9				
314.367798	72.8790	-140.8230	-0.5	2.9												
314.375244	72.8790	-140.8225	-0.3	2.4												
314.375519					73.0303	-136.0966	-3.3	1.6								
314.411743									73.7158	-142.5372	2.3	-0.5				
314.412018	72.8790	-140.8212	0.2	0.8												
314.412140					73.0293	-136.0957	-3.2	0.5								
314.432922	72.8790	-140.8208	0.1	0.8												
314.432983									73.7162	-142.5374	2.8	-0.2				
314.433136					73.0288	-136.0955	-3.2	0.3								
314.439514					73.0287	-136.0955	-3.3	0.3								
314.439728	72.8790	-140.8206	0.0	0.9												
314.439911									73.7164	-142.5374	2.9	0.0				
314.450958									73.7167	-142.5374	3.1	0.1				
314.451111	72.8790	-140.8203	-0.2	1.0												
314.451447					73.0283	-136.0954	-3.4	0.4								
314.486755									73.7175	-142.5372	2.8	0.0				
314.486969	72.8789	-140.8193	-0.5	1.2												
314.486969					73.0273	-136.0945	-4.3	1.7								
314.492134	72.8789	-140.8191	-0.5	1.2												
314.508148									73.7179	-142.5373	2.1	-0.6				
314.508240	72.8788	-140.8186	-0.4	1.0												

DAY	CAMP CARIBOU LAT	LONG	NIV	EIV	CAMP BLUE FOX LAT	LONG	NIV	EIV	CAMP SNOWBIRD LAT	LONG	NIV	EIV	CAMP BIG BEAR LAT	LONG	NIV	EIV
314.511932					73.0264	-136.0930	-4.7	2.5								
314.526655	72.8788	-140.8182	-0.2	0.7												
314.527039					73.0259	-136.0920	-4.6	2.4								
314.561096					73.0247	-136.0903	-4.2	1.2								
314.561188	72.8788	-140.8179	0.4	0.3												
314.568176									73.7186	-142.5382	1.0	0.5				
314.568359	72.8789	-140.8178	0.5	0.3												
314.581635									73.7187	-142.5379	0.8	1.4				
314.601776									73.7188	-142.5367	0.7	2.6				
314.601959	72.8790	-140.8173	0.6	1.3												
314.602051					73.0234	-136.0893	-4.1	1.6								
314.634521					73.0223	-136.0873	-4.2	2.5								
314.634674									73.7190	-142.5343	1.1	1.9				
314.634766	72.8791	-140.8156	-0.4	2.2												
314.642731									73.7191	-142.5340	1.3	1.0				
314.642914	72.8790	-140.8152	-0.7	2.2												
314.654358					73.0217	-136.0862	-4.1	1.7								
314.654633	72.8789	-140.8145	-1.2	1.8												
314.654694									73.7193	-142.5339	1.7	-0.4				
314.676239									73.7196	-142.5350	2.2	-3.5				
314.676331					73.0210	-136.0857	-3.8	0.0								
314.676392	72.8787	-140.8139	-1.5	0.3												
314.707733	72.8784	-140.8145	-0.8	-1.2												
314.707764									73.7201	-142.5392	2.3	-4.9				
314.716522					73.0199	-136.0866	-3.4	-0.8								
314.716644									73.7203	-142.5403	2.3	-4.3				
314.716705	72.8784	-140.8147	-0.5	-1.1												
314.727081					73.0196	-136.0867	-3.4	-0.3								
314.727356	72.8783	-140.8150	-0.3	-0.8												
314.727448									73.7205	-142.5414	2.1	-3.4				
314.749908					73.0190	-136.0866	-3.4	0.8								
314.750000									73.7208	-142.5429	1.8	-1.5				
314.750092	72.8783	-140.8153	-0.2	-0.2												
314.780151					73.0182	-136.0856	-3.5	1.3								
314.780518									73.7212	-142.5434	1.2	-0.1				
314.789673					73.0180	-136.0853	-3.6	1.1								
314.789886									73.7213	-142.5435	1.0	-0.1				
314.789917	72.8782	-140.8151	-0.7	0.6												
314.799988					73.0177	-136.0851	-3.6	0.8								
314.800201	72.8781	-140.8149	-0.9	0.7												
314.800385									73.7213	-142.5435	0.8	-0.1				
314.807678									73.7214	-142.5435	0.6	-0.1				
314.823181	72.8779	-140.8144	-1.2	1.0												
314.823181									73.7214	-142.5436	0.4	-0.2				
314.852936					73.0161	-136.0846	-3.9	0.0								
314.853180	72.8776	-140.8134	-1.3	1.4												
314.853363									73.7215	-142.5439	0.2	-0.5				
314.862823									73.7215	-142.5440	0.2	-0.6				
314.873657									73.7215	-142.5442	0.2	-0.7				
314.895905									73.7216	-142.5447	0.3	-0.7				
314.926208					73.0138	-136.0836	-4.5	1.8								
314.926514									73.7216	-142.5450	-0.1	0.0				
314.935577									73.7216	-142.5450	-0.4	0.2				
314.955414					73.0127	-136.0819	-4.6	2.3								
314.968140					73.0123	-136.0811	-4.5	2.0								
314.968567									73.7213	-142.5445	-1.5	0.8				
315.008575									73.7208	-142.5435	-1.9	1.0				
315.021973	72.8765	-140.8102	-0.1	-1.7												
315.022125									73.7206	-142.5431	-1.6	1.0				
315.031616									73.7205	-142.5429	-1.5	0.9				
315.031830	72.8765	-140.8107	0.1	-2.2												
315.081848					73.0089	-136.0782	-2.8	0.7								
315.097351	72.8766	-140.8127	-0.3	2.2												
315.105255					73.0084	-136.0777	-2.5	1.0								
315.114471					73.0082	-136.0774	-2.5	1.2								
315.114563	72.8765	-140.8111	-0.7	5.3												
315.149597	72.8762	-140.8044	-1.5	8.2												
315.149841					73.0075	-136.0760	-2.7	1.8								
315.172943					73.0070	-136.0749	-2.8	1.9								

	CAMP CARIBOU				CAMP BLUE FOX				CAMP SNOWBIRD				CAMP BIG BEAR			
DAY	LAT	LONG	NIV	EIV	LAT	LONG	NIV	EIV	LAT	LONG	NIV	EIV	LAT	LONG	NIV	EIV
315.178162	72.8759	-140.7994	-1.1	3.7												
315.225677					73.0059	-136.0728	-2.9	1.0								
315.246063					73.0054	-136.0723	-2.9	0.8								
315.246368									73.7192	-142.5409	-0.9	0.5				
315.263275	72.8759	-140.8061	0.4	-3.5												
315.263367									73.7190	-142.5406	-1.0	0.6				
315.263458					73.0050	-136.0719	-2.8	1.2								
315.301270									73.7187	-142.5399	-1.1	0.6				
315.301422	72.8759	-140.8077	-0.6	-0.4												
315.301697					73.0042	-136.0701	-2.6	2.2								
315.306580	72.8759	-140.8077	-0.9	-0.3												
315.319824					73.0039	-136.0691	-2.6	2.1								
315.338654									73.7184	-142.5393	-0.9	0.8				
315.338684	72.8756	-140.8077	-1.1	0.2												
315.338959					73.0035	-136.0681	-2.5	1.5								
315.382477									73.7182	-142.5381	-0.9	1.0				
315.393829					73.0025	-136.0669	-2.1	0.6								
315.400024									73.7180	-142.5377	-1.0	0.8				
315.400208	72.8753	-140.8074	-0.3	-0.2												
315.414398									73.7179	-142.5374	-1.2	0.7				
315.414520	72.8752	-140.8075	-0.4	-0.4												
315.414825					73.0021	-136.0665	-1.9	1.1								
315.452332									73.7175	-142.5368	-1.4	0.5				
315.452515	72.8751	-140.8075	-0.8	1.2												
315.466278									73.7174	-142.5366	-1.4	0.6				
315.469238	72.8750	-140.8066	-0.8	2.7												
315.474487									73.7173	-142.5365	-1.4	0.7				
315.490173									73.7171	-142.5361	-1.3	0.9				
315.490356	72.8748	-140.8047	-0.5	4.1												
315.527039					73.0011	-136.0617	-0.6	0.5								
315.527069	72.8748	-140.8014	0.2	1.5												
315.534210					73.0011	-136.0616	-0.5	0.1								
315.538635	72.8748	-140.8013	0.3	-0.4												
315.538849									73.7167	-142.5349	-0.8	0.7				
315.548279									73.7166	-142.5347	-0.7	0.4				
315.565582									73.7166	-142.5346	-0.5	-0.1				
315.565948					73.0010	-136.0619	0.0	-0.4								
315.600708					73.0010	-136.0622	0.2	-0.3								
315.600800									73.7165	-142.5350	-0.2	-0.5				
315.600891	72.8750	-140.8062	0.2	-3.2												
315.608765									73.7165	-142.5352	-0.3	-0.5				
315.620361									73.7164	-142.5353	-0.3	-0.2				
315.620544	72.8750	-140.8074	0.0	-1.6												
315.640350									73.7164	-142.5352	-0.3	0.5				
315.640533	72.8750	-140.8077	-0.1	0.5												
315.673859					73.0011	-136.0625	0.0	0.1								
315.674072	72.8750	-140.8064	-0.2	2.1												
315.674072									73.7163	-142.5343	-0.2	1.2				
315.682892					73.0011	-136.0625	0.0	0.1								
315.682892									73.7163	-142.5340	-0.2	1.1				
315.683014	72.8750	-140.8059	-0.1	1.9												
315.694244	72.8749	-140.8053	-0.1	1.7												
315.696045					73.0011	-136.0625	0.0	0.3								
315.714417					73.0011	-136.0623	0.0	0.4								
315.714417									73.7163	-142.5332	0.0	0.4				
315.714539	72.8749	-140.8046	0.1	1.0												
315.746613					73.0011	-136.0620	0.2	0.3								
315.746948									73.7163	-142.5332	0.0	-0.2				
315.756256					73.0011	-136.0619	0.3	0.3								
315.756409									73.7163	-142.5333	-0.1	-0.3				
315.770386									73.7163	-142.5334	-0.2	-0.3				
315.787689					73.0012	-136.0618	0.4	-0.1								
315.787811									73.7162	-142.5335	-0.3	-0.2				
315.787872	72.8751	-140.8047	0.1	-0.7												
315.819305					73.0013	-136.0622	0.3	-0.9								
315.819550	72.8751	-140.8053	-0.1	-0.7												
315.819733									73.7161	-142.5336	-0.3	0.0				
315.829132					73.0013	-136.0625	0.2	-1.3								
315.829407	72.8751	-140.8055	-0.1	-0.7												
315.829437									73.7161	-142.5336	-0.3	0.1				

DAY	CAMP CARIBOU LAT	LONG	NIV	EIV	CAMP BLUE FOX LAT	LONG	NIV	EIV	CAMP SNOWBIRD LAT	LONG	NIV	EIV	CAMP BIG BEAR LAT	LONG	NIV	EIV
315.840027	72.8751	-140.8057	-0.1	-0.7												
315.840240									73.7161	-142.5336	-0.2	0.2				
315.860443					73.0013	-136.0638	0.0	-2.0								
315.860718	72.8751	-140.8061	0.0	-0.8												
315.860718									73.7161	-142.5335	-0.2	0.1				
315.892334					73.0013	-136.0654	-0.2	-1.3								
315.892487	72.8751	-140.8068	-0.1	-0.8												
315.892700									73.7160	-142.5336	-0.3	-0.5				
315.901794					73.0013	-136.0657	-0.2	-0.7								
315.902100	72.8751	-140.8070	-0.2	-0.6												
315.902222									73.7160	-142.5338	-0.4	-0.7				
315.910126									73.7160	-142.5339	-0.5	-0.8				
315.913666	72.8750	-140.8071	-0.3	-0.2												
315.933014					73.0012	-136.0654	-0.6	1.5								
315.933289	72.8750	-140.8070	-0.5	0.7												
315.933380									73.7158	-142.5344	-0.8	-0.5				
315.965912					73.0010	-136.0636	-0.8	2.2								
315.965942	72.8748	-140.8060	-0.7	1.3												
315.966125									73.7156	-142.5343	-1.0	0.9				
315.974701					73.0010	-136.0631	-0.7	1.9								
315.974915	72.8747	-140.8057	-0.7	1.1												
315.975098									73.7155	-142.5340	-0.9	1.4				
315.984680									73.7155	-142.5336	-0.8	1.9				
315.984724	72.8747	-140.8055	-0.7	0.9												
315.985016					73.0009	-136.0626	-0.6	1.5								
316.005951	72.8746	-140.8051	-0.7	0.1												
316.006104									73.7153	-142.5324	-0.8	2.1				
316.040161					73.0007	-136.0622	-0.2	-0.8								
316.040222									73.7151	-142.5310	-0.5	0.5				
316.048157	72.8744	-140.8058	-0.3	-1.1												
316.048370									73.7151	-142.5310	-0.3	-0.1				
316.058655									73.7151	-142.5311	-0.1	-0.6				
316.058838	72.8744	-140.8062	-0.1	-1.3												
316.058068					73.0007	-136.0627	-0.1	-1.0								
316.078888					73.0007	-136.0630	0.1	-0.4								
316.078979	72.8744	-140.8069	0.2	-1.5												
316.079193									73.7151	-142.5316	0.5	-1.1				
316.114899	72.8745	-140.8081	0.1	-0.7												
316.115021									73.7153	-142.5325	0.7	-0.6				
316.115082					73.0008	-136.0631	0.4	-0.2								
316.122040	72.8745	-140.8082	-0.1	-0.4												
316.131927									73.7154	-142.5327	0.2	-0.3				
316.131958					73.0008	-136.0633	0.5	-0.8								
316.138498	72.8744	-140.8082	-0.3	0.3												
316.138702									73.7154	-142.5327	-0.2	-0.1				
316.152710	72.8744	-140.8078	-0.7	1.2												
316.152893									73.7153	-142.5327	-0.9	0.3				
316.190460	72.8741	-140.8060	-1.3	2.0												
316.190460									73.7149	-142.5321	-2.0	0.6				
316.190704					73.0010	-136.0651	0.0	-0.7								
316.204559									73.7147	-142.5319	-1.9	0.4				
316.214691									73.7145	-142.5318	-1.7	0.1				
316.214783	72.8738	-140.8051	-1.1	0.8												
316.215118					73.0009	-136.0652	-0.8	0.1								
316.227081	72.8737	-140.8050	-0.8	-0.3												
316.227203									73.7144	-142.5319	-1.4	-0.2				
316.266724					73.0003	-136.0651	-1.8	-0.4								
316.276703	72.8736	-140.8069	-0.4	-1.8												
316.290741	72.8735	-140.8075	-0.6	-1.4												
316.290985					73.0000	-136.0656	-1.6	-1.2								
316.302216	72.8734	-140.8079	-0.8	-1.0												
316.302460					72.9998	-136.0660	-1.3	-1.5								
316.342255									73.7137	-142.5355	-1.3	-1.3				
316.342651					72.9995	-136.0679	-0.9	-1.7								
316.348511	72.8730	-140.8090	-1.7	-1.5												
316.355560	72.8729	-140.8093	-1.8	-2.0												
316.355682					72.9994	-136.0684	-1.0	-1.5								
316.355713									73.7136	-142.5359	-1.7	-1.3				
316.365997									73.7134	-142.5363	-2.0	-1.6				

DAY	CAMP CARIBOU LAT	LONG	NIV	EIV	CAMP BLUE FOX LAT	LONG	NIV	EIV	CAMP SNOWBIRD LAT	LONG	NIV	EIV	CAMP BIG BEAR LAT	LONG	NIV	EIV
316.366180	72.8727	-140.8100	-2.0	-2.6												
316.366333					72.9993	-136.0688	-1.0	-1.4								
316.377808									73.7132	-142.5369	-2.3	-2.0				
316.377899	72.8725	-140.8109	-2.2	-3.5												
316.378204					72.9992	-136.0692	-1.2	-1.3								
316.417755									73.7124	-142.5398	-3.0	-2.9				
316.420135					72.9988	-136.0712	-1.3	-2.7								
316.430298	72.8715	-140.8171	-2.9	-4.4												
316.430359									73.7121	-142.5408	-3.1	-2.7				
316.430542					72.9987	-136.0720	-1.3	-3.5								
316.440735									73.7118	-142.5415	-3.2	-2.4				
316.440837					72.9986	-136.0730	-1.3	-4.3								
316.440918	72.8713	-140.8182	-3.0	-3.9												
316.453644									73.7115	-142.5423	-3.2	-2.0				
316.453827	72.8710	-140.8194	-3.1	-3.2												
316.454132					72.9985	-136.0747	-1.3	-5.4								
316.492432					72.9981	-136.0811	-0.9	-6.6								
316.492584	72.8700	-140.8221	-3.1	-2.7												
316.492767									73.7105	-142.5441	-3.2	-1.8				
316.505646									73.7102	-142.5448	-3.2	-2.2				
316.514801									73.7100	-142.5454	-3.2	-2.5				
316.514893	72.8695	-140.8240	-3.2	-3.6												
316.529236									73.7096	-142.5465	-3.3	-3.2				
316.529480	72.8691	-140.8255	-3.3	-4.4												
316.529663					72.9979	-136.0873	-0.6	-6.2								
316.565369	72.8682	-140.8303	-3.4	-5.8												
316.565552									73.7086	-142.5503	-4.0	-4.2				
316.574829	72.8679	-140.8318	-3.4	-6.0												
316.581268									73.7081	-142.5521	-4.4	-4.2				
316.588257	72.8676	-140.8339	-3.3	-6.0												
316.604340									73.7073	-142.5545	-4.8	-3.2				
316.604523	72.8672	-140.8364	-3.2	-5.7												
316.604584					72.9974	-136.0988	-1.1	-5.4								
316.638855	72.8663	-140.8410	-3.5	-4.6												
316.638977					72.9971	-136.1036	-1.3	-5.4								
316.638977									73.7059	-142.5570	-4.9	-2.7				
316.649048									73.7055	-142.5578	-4.9	-3.1				
316.649139					72.9970	-136.1050	-1.4	-5.6								
316.649200	72.8660	-140.8422	-3.7	-4.4												
316.656982	72.8657	-140.8431	-3.9	-4.3												
316.657196					72.9969	-136.1062	-1.4	-5.8								
316.661224									73.7051	-142.5590	-4.8	-4.0				
316.678711									73.7045	-142.5613	-4.6	-5.9				
316.678833	72.8651	-140.8457	-4.0	-5.3												
316.678833					72.9967	-136.1097	-1.5	-6.6								
316.713074									73.7032	-142.5682	-4.6	-8.0				
316.713226					72.9963	-136.1163	-1.5	-7.8								
316.722839									73.7029	-142.5704	-4.8	-7.9				
316.731842									73.7025	-142.5723	-5.0	-7.7				
316.733582					72.9960	-136.1206	-1.6	-8.2								
316.733856	72.8636	-140.8571	-2.9	-10.7												
316.752289					72.9958	-136.1247	-1.6	-8.6								
316.752411									73.7017	-142.5765	-5.2	-7.3				
316.752472	72.8632	-140.8627	-2.3	-12.4												
316.796051	72.8625	-140.8765	-2.2	-10.3												
316.796051									73.7000	-142.5850	-4.5	-7.1				
316.806366	72.8623	-140.8791	-2.3	-8.7												
316.806549					72.9951	-136.1370	-1.6	-8.2								
316.825256					72.9949	-136.1409	-1.6	-7.7								
316.825531	72.8619	-140.8828	-2.6	-6.3												
316.825531									73.6991	-142.5909	-3.5	-7.4				
316.850582					72.9945	-136.1477	-1.5	-8.3								
316.858795	72.8612	-140.8878	-2.9	-6.1												
316.858978									73.6982	-142.5979	-3.3	-8.1				
316.868805	72.8610	-140.8895	-3.0	-6.8												
316.868866									73.6980	-142.6002	-3.5	-8.3				
316.879852					72.9942	-136.1526	-1.6	-9.3								
316.879883									73.6977	-142.6027	-3.7	-8.7				
316.897808					72.9940	-136.1571	-1.8	-9.9								
316.898163	72.8603	-140.8952	-3.3	-8.0												

DAY	CAMP CARIBOU LAT	LONG	NIV	EIV	CAMP BLUE FOX LAT	LONG	NIV	EIV	CAMP SNOWBIRD LAT	LONG	NIV	EIV	CAMP BIG BEAR LAT	LONG	NIV	EIV
316.898254									73.6971	-142.6072	-4.0	-9.1				
316.931854					72.9934	-136.1661	-2.5	-10.2								
316.931976	72.8594	-140.9024	-3.7	-8.3												
316.932190									73.6959	-142.6158	-4.8	-9.2				
316.941498	72.8591	-140.9044	-3.8	-8.4												
316.952728					72.9930	-136.1717	-3.1	-10.2								
316.952972	72.8587	-140.9070	-3.9	-8.6												
316.970490					72.9925	-136.1765	-3.3	-10.3								
316.970734	72.8582	-140.9110	-4.0	-9.0												
316.970886									73.6944	-142.6255	-5.2	-9.4				
317.014587	72.8568	-140.9219	-3.8	-9.8												
317.014771									73.6927	-142.6373	-4.5	-10.2				
317.025238					72.9912	-136.1915	-2.3	-10.7								
317.025513	72.8565	-140.9247	-3.6	-9.8												
317.043427					72.9909	-136.1967	-1.5	-10.9								
317.043579	72.8560	-140.9293	-3.1	-9.8												
317.043762									73.6918	-142.6457	-3.7	-10.7				
317.080475									73.6908	-142.6565	-3.5	-10.7				
317.088379									73.6906	-142.6588	-3.6	-10.6				
317.097900	72.8549	-140.9435	-2.7	-10.6												
317.098022									73.6903	-142.6616	-3.7	-10.6				
317.104309	72.8548	-140.9453	-2.7	-10.7												
317.117004	72.8545	-140.9489	-2.9	-11.2												
317.117157									73.6897	-142.6671	-4.1	-10.5				
317.155640									73.6884	-142.6780	-4.8	-10.1				
317.155853					72.9895	-136.2288	-3.9	-10.2								
317.158691	72.8534	-140.9614	-3.7	-11.7												
317.170654									73.6878	-142.6820	-5.0	-9.7				
317.180267	72.8527	-140.9677	-4.4	-10.7												
317.180603					72.9886	-136.2353	-5.0	-9.9								
317.191040	72.8524	-140.9706	-4.7	-9.8												
317.191132					72.9882	-136.2380	-5.1	-9.9								
317.191193									73.6870	-142.6872	-4.9	-8.9				
317.230804					72.9868	-136.2484	-4.1	-10.2								
317.231049									73.6856	-142.6965	-4.4	-8.5				
317.231079	72.8508	-140.9798	-5.1	-8.5												
317.243652									73.6851	-142.6995	-4.3	-8.8				
317.256165									73.6847	-142.7025	-4.4	-9.0				
317.256317	72.8498	-140.9856	-5.2	-9.3												
317.265839	72.8494	-140.9879	-5.4	-9.6												
317.265900									73.6844	-142.7050	-4.5	-9.2				
317.266052					72.9857	-136.2580	-3.9	-10.5								
317.302673					72.9845	-136.2682	-5.2	-10.9								
317.302979	72.8477	-140.9979	-5.8	-10.9												
317.303040									73.6829	-142.7145	-5.8	-9.7				
317.313141									73.6825	-142.7172	-6.3	-9.8				
317.317200					72.9838	-136.2724	-5.7	-11.2								
317.331848									73.6815	-142.7223	-7.2	-10.3				
317.332031	72.8464	-141.0064	-6.2	-11.5												
317.332184					72.9831	-136.2769	-6.4	-11.6								
317.341309	72.8459	-141.0092	-6.5	-11.6												
317.341309									73.6809	-142.7250	-7.6	-10.6				
317.341614					72.9827	-136.2798	-6.8	-11.9								
317.374481					72.9808	-136.2905	-7.2	-12.9								
317.374725	72.8442	-141.0196	-6.9	-12.4												
317.374908									73.6789	-142.7353	-7.4	-11.7				
317.383057									73.6784	-142.7379	-7.0	-11.9				
317.383423					72.9803	-136.2935	-7.1	-13.1								
317.405860									73.6772	-142.7458	-6.3	-11.9				
317.407043	72.8424	-141.0301	-7.0	-12.4												
317.407074					72.9791	-136.3017	-6.7	-13.0								
317.417053									73.6767	-142.7490	-6.2	-11.5				
317.417175	72.8419	-141.0334	-7.1	-12.1												
317.417480					72.9785	-136.3052	-6.6	-12.6								
317.446503					72.9771	-136.3143	-6.2	-11.4								
317.446716	72.8402	-141.0422	-7.1	-10.8												
317.446869									73.6753	-142.7578	-6.3	-9.8				
317.458191									73.6747	-142.7607	-6.3	-9.0				
317.459405	72.8396	-141.0454	-6.9	-10.2												

DAY	CAMP CARIBOU LAT	LONG	NIV	EIV	CAMP BLUE FOX LAT	LONG	NIV	EIV	CAMP SNOWBIRD LAT	LONG	NIV	EIV	CAMP BIG BEAR LAT	LONG	NIV	EIV
317.458496					72.9765	-136.3178	-6.0	-11.0								
317.466858					72.9761	-136.3202	-5.9	-10.9								
317.481232					72.9755	-136.3243	-5.7	-10.8								
317.481232									73.6736	-142.7660	-6.5	-8.1				
317.481354	72.8384	-141.0513	-6.6	-9.7												
317.492859									73.6730	-142.7686	-6.6	-8.1				
317.493011	72.8378	-141.0543	-6.5	-9.8												
317.493256					72.9750	-136.3277	-5.6	-10.9								
317.519073					72.9739	-136.3353	-5.4	-11.6								
317.519135	72.8365	-141.0613	-6.1	-11.1												
317.519348									73.6716	-142.7750	-6.6	-10.4				
317.532715									73.6709	-142.7792	-6.4	-12.7				
317.532776					72.9733	-136.3396	-5.3	-12.3								
317.532867	72.8359	-141.0654	-5.9	-12.3												
317.554779					72.9724	-136.3470	-5.0	-13.6								
317.554901									73.6699	-142.7880	-6.0	-16.1				
317.554962	72.8349	-141.0730	-5.5	-13.8												
317.568207									73.6692	-142.7941	-5.9	-17.2				
317.568359	72.8343	-141.0779	-5.4	-14.2												
317.592163	72.8333	-141.0867	-5.2	-14.4												
317.592224					72.9710	-136.3611	-5.0	-14.4								
317.592316									73.6681	-142.8055	-6.1	-16.4				
317.606384					72.9704	-136.3663	-5.1	-14.1								
317.606506									73.6674	-142.8114	-6.4	-14.2				
317.606598	72.8327	-141.0921	-5.1	-14.1												
317.615112									73.6670	-142.8146	-6.5	-12.6				
317.627747					72.9695	-136.3740	-5.2	-13.2								
317.628021	72.8319	-141.0997	-4.9	-13.1												
317.628052									73.6663	-142.8186	-6.7	-10.2				
317.642853									73.6656	-142.8222	-6.9	-7.9				
317.643066	72.8313	-141.1046	-5.0	-11.8												
317.665924	72.8304	-141.1111	-5.6	-10.2												
317.666046									73.6643	-142.8266	-6.8	-6.6				
317.666107					72.9678	-136.3863	-6.8	-11.2								
317.679718									73.6636	-142.8292	-6.6	-7.2				
317.689178					72.9664	-136.3929	-8.7	-10.8								
317.689178									73.6631	-142.8311	-6.5	-7.9				
317.689301	72.8293	-141.1171	-6.5	-9.8												
317.700745	72.8287	-141.1200	-6.8	-10.1												
317.700867									73.6625	-142.8338	-6.4	-8.9				
317.716858									73.6617	-142.8379	-6.9	-10.2				
317.717010	72.8278	-141.1244	-7.3	-10.6												
317.740356	72.8264	-141.1311	-7.7	-11.4												
317.740387									73.6603	-142.8449	-8.0	-11.2				
317.752197					72.9613	-136.4115	-11.0	-12.1								
317.752472	72.8257	-141.1347	-7.7	-11.7												
317.752563									73.6596	-142.8486	-8.6	-11.2				
317.762604									73.6589	-142.8517	-8.9	-11.2				
317.762634	72.8251	-141.1378	-7.6	-12.0												
317.773682									73.6581	-142.8551	-9.0	-11.0				
317.790039					72.9581	-136.4239	-11.3	-12.5								
317.790292									73.6569	-142.8600	-9.1	-10.8				
317.790253	72.8235	-141.1465	-7.1	-12.1												
317.815216									73.6552	-142.8672	-9.2	-10.5				
317.815308	72.8222	-141.1542	-7.2	-11.6												
317.815613					72.9558	-136.4320	-11.7	-11.7								
317.824921					72.9549	-136.4348	-11.9	-11.4								
317.825165	72.8216	-141.1572	-7.4	-11.3												
317.825348									73.6544	-142.8701	-9.3	-10.5				
317.835226					72.9540	-136.4378	-11.9	-11.0								
317.835510	72.8210	-141.1602	-7.7	-11.1												
317.835571									73.6537	-142.8730	-9.4	-10.5				
317.841797									73.6532	-142.8748	-9.5	-10.6				
317.862793					72.9515	-136.4455	-11.4	-10.5								
317.863037	72.8192	-141.1682	-8.8	-11.6												
317.863068									73.6516	-142.8811	-9.8	-11.1				
317.890198									73.6494	-142.8897	-11.4	-11.9				
317.890350	72.8171	-141.1770	-11.2	-13.2												
317.890625					72.9490	-136.4531	-11.5	-10.5								
317.907928					72.9474	-136.4580	-12.8	-10.9								

DAY	CAMP CARIBOU LAT	LONG	NIV	EIV	CAMP BLUE FOX LAT	LONG	NIV	EIV	CAMP SNOWBIRD LAT	LONG	NIV	EIV	CAMP BIG BEAR LAT	LONG	NIV	EIV
317 908325									73.6477	-142.8957	-13.1	-12.4				
317 915039					72.9467	-136.4600	-13.5	-11.1								
317 920563									73.6464	-142.8998	-14.3	-12.7				
317 935330					72.9444	-136.4661	-15.5	-11.8								
317 935577	72.8124	-141.1933	-15.4	-14.1												
317 935730									73.6446	-142.9052	-15.6	-13.1				
317 964874									73.6409	-142.9159	-16.4	-13.9				
317 965057	72.8087	-141.2040	-15.9	-13.8												
317 965240					72.9405	-136.4757	-16.6	-12.8								
317 980865					72.9385	-136.4810	-16.1	-13.4								
317 981049	72.8068	-141.2097	-15.0	-13.6												
317 981232									73.6389	-142.9222	-15.8	-14.4				
318 008087					72.9353	-136.4908	-14.1	-13.9								
318 008301	72.8039	-141.2191	-12.3	-13.0												
318 008453									73.6357	-142.9328	-14.1	-14.0				
318 039971									73.6325	-142.9432	-13.0	-10.2				
318 039185					72.9323	-136.5016	-11.4	-11.9								
318 054321					72.9310	-136.5059	-10.4	-10.0								
318 054382	72.8001	-141.2326	-9.9	-8.8												
318 054596									73.6310	-142.9469	-13.2	-7.1				
318 070030									73.6293	-142.9493	-13.7	-4.4				
318 070190					72.9297	-136.5097	-9.5	-8.4								
318 081421	72.7979	-141.2376	-10.6	-6.0												
318 081604									73.6281	-142.9504	-14.1	-3.0				
318 112396									73.6246	-142.9538	-14.7	-7.4				
318 112427					72.9269	-136.5183	-7.8	-8.5								
318 112518	72.7953	-141.2427	-11.1	-7.7												
318 120941									73.6236	-142.9559	-14.7	-10.7				
318 121063					72.9264	-136.5203	-7.7	-9.2								
318 146027					72.9249	-136.5268	-8.0	-10.5								
318 155151	72.7916	-141.2549	-11.1	-14.1												
318 155334									73.6197	-142.9707	-14.7	-19.3				
318 185028					72.9222	-136.5375	-9.8	-10.2								
318 185150									73.6163	-142.9866	-14.9	-18.6				
318 195242	72.7890	-141.2668	-10.8	-15.6												
318 196411									73.6150	-142.9920	-15.0	-16.6				
318 196747					72.9213	-136.5406	-10.4	-9.8								
318 205750									73.6139	-142.9960	-15.2	-14.9				
318 221680									73.6120	-143.0020	-15.4	-12.6				
318 221802	72.7860	-141.2806	-10.9	-12.9												
318 229584	72.7853	-141.2831	-11.1	-11.9												
318 229736									73.6110	-143.0046	-15.5	-11.6				
318 257111					72.9163	-136.5542	-9.4	-7.4								
318 257385	72.7829	-141.2908	-11.3	-9.9												
318 257416									73.6077	-143.0128	-15.5	-10.9				
318 272339									73.6059	-143.0174	-15.5	-11.8				
318 272491	72.7815	-141.2946	-11.3	-9.6												
318 297729	72.7793	-141.3008	-11.5	-9.4												
318 297943					72.9137	-136.5607	-7.6	-4.4								
318 304779	72.7787	-141.3025	-11.7	-9.3												
318 320808					72.9119	-136.5632	-7.8	-1.7								
318 329193	72.7764	-141.3083	-12.0	-9.0												
318 340267									73.5960	-143.0446	-18.8	-13.0				
318 340450	72.7746	-141.3127	-12.2	-8.8												
318 372894									73.5923	-143.0530	-19.9	-12.0				
318 373077	72.7722	-141.3184	-12.2	-9.0												
318 380554	72.7715	-141.3201	-12.1	-9.1												
318 401021	72.7696	-141.3250	-11.6	-9.6												
318 401154									73.5879	-143.0619	-19.3	-11.4				
318 423706									73.5846	-143.0688	-18.1	-11.1				
318 423889	72.7677	-141.3309	-10.5	-10.0												
318 447087					72.9043	-136.5644	-12.3	-1.7								
318 447662					72.9023	-136.5657	-13.0	-3.3								
318 456451	72.7651	-141.3391	-9.9	-9.1												
318 472992					72.8997	-136.5694	-12.7	-4.6								
318 473114	72.7638	-141.3428	-10.0	-8.1												
318 473297									73.5779	-143.0832	-17.1	-10.1				
318 503021									73.5739	-143.0913	-17.7	-10.1				
318 504143					72.8966	-136.5721	-11.7	-3.6								

DAY	CAMP CARIBOU LAT	LONG	NIV	EIV	CAMP BLUE FOX LAT	LONG	NIV	EIV	CAMP SNOWBIRD LAT	LONG	NIV	EIV	CAMP BIG BEAR LAT	LONG	NIV	EIV
318 521423					72.8952	-136.5734	-11.5	-3.0								
318 521484									73.5714	-143.0965	-17.8	-10.7				
318 521606	72.7599	-141.3522	-10.6	-7.8												
318 531891									73.5699	-143.0996	-17.8	-11.2				
318 532074	72.7591	-141.3544	-10.8	-8.2												
318 532288					72.8943	-136.5742	-11.5	-2.9								
318 545746	72.7579	-141.3574	-11.0	-8.7												
318 545746					72.8931	-136.5753	-11.8	-3.2								
318 545959									73.5680	-143.1040	-17.8	-12.0				
318 572571									73.5643	-143.1131	-17.4	-12.7				
318 572693	72.7556	-141.3637	-11.2	-9.2												
318 581055									73.5632	-143.1160	-17.3	-12.6				
318 594604					72.8886	-136.5792	-11.1	-2.0								
318 594818									73.5613	-143.1206	-17.1	-11.8				
318 594049	72.7536	-141.3687	-11.4	-7.9												
318 606903									73.5597	-143.1242	-17.0	-10.5				
318 607086	72.7525	-141.3710	-11.6	-6.4												
318 607147					72.8875	-136.5797	-10.4	-0.9								
318 619110	72.7514	-141.3727	-11.9	-4.9												
318 619202					72.8866	-136.5798	-9.8	0.3								
318 619232									73.5581	-143.1275	-17.1	-8.8				
318 645813					72.8847	-136.5789	-8.6	2.0								
318 646027									73.5545	-143.1329	-16.8	-6.7				
318 646088	72.7489	-141.3753	-11.7	-3.0												
318 655540	72.7481	-141.3760	-11.3	-3.0												
318 667358					72.8833	-136.5777	-8.0	2.2								
318 667694	72.7470	-141.3769	-10.7	-3.2												
318 667725									73.5517	-143.1369	-16.3	-7.5				
318 681213									73.5500	-143.1399	-16.1	-8.7				
318 681274					72.8824	-136.5769	-7.7	2.0								
318 681335	72.7459	-141.3781	-10.0	-3.5												
318 693146	72.7450	-141.3792	-9.5	-3.6												
318 693207									73.5485	-143.1429	-16.0	-9.7				
318 693359					72.8817	-136.5763	-7.5	1.9								
318 718658					72.8803	-136.5749	-7.3	2.5								
318 718933	72.7432	-141.3814	-9.1	-2.7												
318 718994									73.5453	-143.1500	-15.9	-10.2				
318 740112					72.8791	-136.5732	-7.3	3.4								
318 740387	72.7416	-141.3826	-9.7	-1.6												
318 740540									73.5427	-143.1557	-15.9	-9.2				
318 754700					72.8782	-136.5718	-7.3	3.8								
318 754852									73.5409	-143.1591	-16.0	-8.4				
318 754944	72.7405	-141.3831	-10.4	-1.2												
318 767761									73.5393	-143.1619	-16.2	-7.8				
318 767792	72.7394	-141.3835	-11.0	-1.2												
318 791748									73.5362	-143.1668	-16.2	-7.3				
318 802216	72.7364	-141.3849	-11.7	-2.5												
318 802246									73.5349	-143.1689	-16.1	-7.3				
318 813507									73.5335	-143.1711	-16.0	-7.4				
318 827881	72.7341	-141.3869	-11.2	-3.2												
318 827881									73.5317	-143.1740	-15.9	-7.6				
318 842743									73.5299	-143.1771	-16.0	-7.6				
318 842034	72.7328	-141.3881	-10.8	-2.8												
318 875031									73.5259	-143.1836	-15.5	-7.2				
318 886658					72.8703	-136.5562	-8.8	4.9								
318 886780	72.7294	-141.3894	-8.5	1.0												
318 886932									73.5245	-143.1859	-15.1	-6.9				
318 900208					72.8693	-136.5545	-9.2	4.9								
318 900513	72.7286	-141.3888	-7.4	2.5												
318 900574									73.5229	-143.1884	-14.4	-6.6				
318 917664									73.5210	-143.1913	-13.5	-6.0				
318 917816	72.7276	-141.3874	-6.3	3.8												
318 918060					72.8681	-136.5522	-9.4	4.9								
318 937683	72.7267	-141.3854	-5.6	3.3												
318 937866									73.5190	-143.1944	-12.2	-5.5				
318 947388					72.8659	-136.5487	-9.8	4.2								
318 947662	72.7263	-141.3847	-5.6	2.3												
318 947845									73.5181	-143.1959	-11.6	-5.3				
318.960876	72.7257	-141.3842	-5.8	0.4												
318.960968					72.8648	-136.5473	-10.0	3.7								

DAY	CAMP CARIBOU LAT	LONG	NIV	EIV	CAMP BLUE FOX LAT	LONG	NIV	EIV	CAMP SNOWBIRD LAT	LONG	NIV	EIV	CAMP BIG BEAR LAT	LONG	NIV	EIV
318 960999									73.5170	-143.1977	-10.8	-5.0				
318 972809					72.8639	-136.5462	-10.1	3.3								
318 973236									73.5160	-143.1993	-10.0	-4.6				
318 992096									73.5146	-143.2015	-9.0	-3.9				
318 992340	72.7242	-141.3857	-6.5	-3.5												
318 992432					72.8624	-136.5446	-10.1	3.1								
319 011627					72.8609	-136.5430	-9.9	3.3								
319 020599					72.8602	-136.5423	-9.7	3.3								
319 020752	72.7229	-141.3886	-4.2	-3.5												
319 020935									73.5127	-143.2040	-7.6	-2.7				
319 035706	72.7226	-141.3896	-1.3	-2.0												
319 035797									73.5119	-143.2050	-6.8	-2.2				
319 035919					72.8590	-136.5410	-9.6	3.2								
319 045776					72.8583	-136.5402	-9.5	3.0								
319 045959	72.7225	-141.3900	0.7	-0.8												
319 046143									73.5114	-143.2056	-6.2	-1.9				
319 065979									73.5105	-143.2063	-5.0	-0.7				
319 066132	72.7229	-141.3898	3.7	1.8												
319 086182	72.7236	-141.3882	4.8	3.8												
319 086334									73.5098	-143.2063	-3.6	0.8				
319 086395					72.8553	-136.5370	-9.6	3.4								
319 094421	72.7239	-141.3874	4.9	4.3												
319 094421					72.8547	-136.5363	-9.7	3.8								
319 094635									73.5096	-143.2060	-3.0	1.3				
319 111237	72.7246	-141.3854	4.7	4.5												
319 111237									73.5093	-143.2053	-2.1	2.0				
319 111572					72.8534	-136.5344	-9.6	4.3								
319 119568									73.5091	-143.2048	-1.7	2.2				
319 139099					72.8514	-136.5313	-8.8	4.1								
319 161591									73.5087	-143.2025	-1.8	1.5				
319 161865					72.8499	-136.5291	-7.8	3.4								
319 167938									73.5086	-143.2023	-2.2	1.2				
319 187164									73.5082	-143.2018	-3.4	0.8				
319 211426					72.8470	-136.5253	-8.0	2.9								
319 237793					72.8453	-136.5231	-8.5	3.7								
319 263611					72.8436	-136.5202	-7.3	5.1								
319 338745									73.5040	-143.1961	1.5	2.4				
319 339111					72.8405	-136.5079	-4.5	6.1								
319 359164					72.8399	-136.5055	-4.8	5.5								
319 359560									73.5043	-143.1950	2.9	2.3				
319 389069					72.8386	-136.5013	-5.1	4.2								
319 413727									73.5056	-143.1924	1.7	1.2				
319 413879					72.8376	-136.4987	-4.7	4.3								
319 427094					72.8371	-136.4971	-4.4	4.8								
319 427521									73.5057	-143.1920	0.7	1.0				
319 471924					72.8357	-136.4912	-3.7	4.7								
319 487976					72.8353	-136.4894	-3.6	3.9								
319 487976									73.5056	-143.1909	-0.4	0.1				
319 499911					72.8351	-136.4886	-3.5	3.5								
319 499786									73.5056	-143.1909	-0.1	-0.1				
319 561371					72.8332	-136.4833	-4.0	4.1								
319 561523									73.5056	-143.1912	-0.3	0.1				
319 570801									73.5056	-143.1912	-0.5	0.3				
319 571075					72.8329	-136.4822	-4.3	4.9								
319 612061					72.8315	-136.4763	-4.6	5.3								
319 612244									73.5053	-143.1904	-1.1	1.0				
319 621643					72.8311	-136.4751	-4.5	4.8								
319 634277					72.8307	-136.4736	-4.5	4.3								
319 634613									73.5051	-143.1896	-1.1	1.4				
319 646301					72.8303	-136.4723	-4.4	4.0								
319 685089					72.8290	-136.4686	-4.1	3.5								
319 685394									73.5046	-143.1866	-1.3	3.1				
319 695374					72.8286	-136.4677	-4.0	3.5								
319 695465									73.5045	-143.1857	-1.4	3.5				
319 706970					72.8283	-136.4666	-3.7	3.5								
319 707397									73.5043	-143.1845	-1.5	4.0				
319 750179									73.5035	-143.1775	-2.8	6.1				
319 765381					72.8267	-136.4608	-3.7	4.7								
319 769829									73.5033	-143.1757	-3.2	6.5				

DAY	CAMP CARIBOU LAT	LONG	NIV	EIV	CAMP BLUE FOX LAT	LONG	NIV	EIV	CAMP SNOWBIRD LAT	LONG	NIV	EIV	CAMP BIG BEAR LAT	LONG	NIV	EIV
319.779816					72.8263	-136.4589	-4.1	5.3								
319.780243									73.5030	-143.1736	-3.5	6.9				
319.792633									73.5026	-143.1713	-3.8	7.2				
319.839142									73.5012	-143.1625	-3.4	6.1				
319.853271	72.7198	-141.3691	-3.4	2.3												
319.853424									73.5009	-143.1603	-3.0	5.2				
319.865056	72.7195	-141.3684	-3.3	2.4												
319.865448									73.5006	-143.1588	-2.7	4.6				
319.903992									73.4999	-143.1546	-2.3	3.6				
319.912567	72.7185	-141.3656	-1.4	1.8												
319.914459									73.4997	-143.1537	-2.3	3.5				
319.927094	72.7184	-141.3650	-0.6	1.4												
319.927246									73.4995	-143.1525	-2.3	3.3				
319.937927	72.7184	-141.3646	-0.1	1.1												
319.938049									73.4993	-143.1516	-2.3	3.0				
319.945221	72.7184	-141.3644	0.1	0.9												
319.977417	72.7185	-141.3639	0.2	0.6												
319.977600									73.4986	-143.1488	-1.6	2.3				
319.985291	72.7185	-141.3638	0.0	0.7												
319.987396									73.4985	-143.1482	-1.2	2.3				
320.010590	72.7184	-141.3631	-0.7	1.9												
320.010803									73.4984	-143.1465	-0.6	3.2				
320.019257									73.4983	-143.1457	-0.5	3.9				
320.019470	72.7183	-141.3626	-0.9	2.6												
320.051849									73.4982	-143.1415	-0.3	5.1				
320.060822									73.4982	-143.1403	-0.3	4.9				
320.076874	72.7179	-141.3579	-0.2	1.7												
320.076935									73.4982	-143.1384	-0.1	3.2				
320.083771	72.7179	-141.3577	0.2	0.9												
320.092804									73.4982	-143.1377	0.1	-0.1				
320.092987	72.7180	-141.3576	0.6	-0.3												
320.126862									73.4982	-143.1407	-0.1	-5.3				
320.127014					72.8103	-136.3925	-3.4	6.8								
320.134735	72.7184	-141.3598	1.2	-2.5												
320.152710									73.4981	-143.1443	-0.6	-4.1				
320.152771	72.7185	-141.3607	0.8	-1.5												
320.153076					72.8097	-136.3880	-2.3	6.5								
320.165741									73.4981	-143.1454	-0.6	-2.2				
320.202484									73.4980	-143.1456	0.6	1.0				
320.209534	72.7186	-141.3610	-0.2	0.0												
320.209625									73.4981	-143.1454	0.9	1.2				
320.209747					72.8088	-136.3797	-2.8	4.2								
320.228699									73.4982	-143.1448	1.2	1.1				
320.228882	72.7185	-141.3612	-0.4	-0.7												
320.229187					72.8083	-136.3779	-3.9	3.0								
320.238068									73.4983	-143.1445	1.0	0.9				
320.276184					72.8066	-136.3736	-5.2	5.6								
320.276215	72.7184	-141.3624	-0.4	-0.5												
320.276367									73.4984	-143.1436	-0.6	1.2				
320.285095	72.7183	-141.3625	-0.3	-0.1												
320.304535									73.4982	-143.1423	-1.3	2.2				
320.304718	72.7183	-141.3624	-0.1	0.7												
320.304901					72.8055	-136.3679	-4.4	9.2								
320.350250	72.7183	-141.3611	0.1	1.1												
320.350403									73.4978	-143.1394	-0.8	1.8				
320.354736					72.8040	-136.3549	-3.6	9.6								
320.360992									73.4977	-143.1390	-0.5	1.4				
320.379730									73.4977	-143.1384	0.1	0.9				
320.379974	72.7183	-141.3604	0.0	0.8												
320.381378					72.8031	-136.3490	-5.2	7.4								
320.425049	72.7183	-141.3600	-0.1	-0.3												
320.425110									73.4979	-143.1377	0.3	0.2				
320.429962					72.8007	-136.3413	-6.7	5.7								
320.436951									73.4979	-143.1377	0.0	0.0				
320.437408					72.8003	-136.3402	-6.4	5.9								
320.453705	72.7183	-141.3606	-0.3	-1.2												
320.500397									73.4976	-143.1380	-0.7	0.0				
320.500458	72.7181	-141.3619	-0.3	-0.4												
320.512512									73.4976	-143.1380	-0.6	0.2				

DAY	CAMP CARIBOU LAT	LONG	NIV	EIV	CAMP BLUE FOX LAT	LONG	NIV	EIV	CAMP SNOWBIRD LAT	LONG	NIV	EIV	CAMP BIG BEAR LAT	LONG	NIV	EIV
320 512726	72.7181	-141.3619	-0.3	0.3												
320 512909					72.7975	-136.3286	-3.2	5.3								
320 526154					72.7972	-136.3269	-2.7	4.8								
320 526215	72.7181	-141.3617	-0.2	0.9												
320 526428									73.4975	-143.1379	-0.3	0.4				
320 534485									73.4975	-143.1378	-0.2	0.5				
320 534882					72.7970	-136.3258	-2.3	4.5								
320 576050									73.4975	-143.1373	0.2	0.3				
320 576172	72.7180	-141.3600	-0.2	1.2												
320 576508					72.7965	-136.3215	-1.0	3.9								
320 587463									73.4975	-143.1372	0.1	0.1				
320 587646	72.7180	-141.3597	-0.2	0.9												
320 587677					72.7964	-136.3204	-0.8	4.0								
320 599396	72.7180	-141.3595	-0.2	0.6												
320 599487					72.7963	-136.3191	-0.5	4.1								
320 599579									73.4975	-143.1372	0.0	0.0				
320 609436									73.4975	-143.1372	0.0	0.0				
320 651459					72.7962	-136.3138	-0.1	3.4								
320 651550									73.4975	-143.1370	0.1	0.2				
320 661682									73.4975	-143.1370	0.3	0.1				
320 661743					72.7962	-136.3129	-0.1	3.1								
320 661865	72.7180	-141.3597	0.3	-0.7												
320 673309	72.7180	-141.3599	0.4	-0.8												
320 673401									73.4976	-143.1370	0.5	0.0				
320 682655									73.4976	-143.1370	0.7	-0.2				
320 682807	72.7180	-141.3602	0.6	-0.8												
320 724213					72.7961	-136.3090	-0.7	2.3								
320 724518	72.7183	-141.3610	0.6	-0.7												
320 724579									73.4979	-143.1375	0.6	-0.6				
320 735138					72.7960	-136.3083	-1.0	2.4								
320 735291									73.4979	-143.1376	0.4	-0.5				
320 735352	72.7183	-141.3612	0.4	-0.6												
320 757202									73.4979	-143.1379	0.0	-0.2				
320 757294	72.7183	-141.3615	-0.1	-0.5												
320 797333									73.4979	-143.1381	-0.4	-0.4				
320 808014					72.7951	-136.3027	-1.8	3.7								
320 808319									73.4978	-143.1382	-0.4	-0.8				
320 819702					72.7950	-136.3015	-1.8	4.0								
320 819885	72.7181	-141.3626	-0.7	-1.1												
320 820068									73.4978	-143.1386	-0.3	-1.3				
320 830231									73.4978	-143.1390	-0.3	-1.8				
320 869812					72.7944	-136.2958	-1.2	4.7								
320 870026	72.7179	-141.3641	0.0	-0.7												
320 870209									73.4977	-143.1409	-0.1	-1.0				
320 880707					72.7943	-136.2945	-1.0	4.9								
320 881134									73.4977	-143.1411	-0.1	0.0				
320 893402	72.7180	-141.3641	0.5	0.7												
320 893616									73.4977	-143.1409	-0.1	1.2				
320 902466					72.7941	-136.2916	-1.1	5.3								
320 943298					72.7937	-136.2856	-1.3	5.9								
320 943390	72.7183	-141.3609	0.7	4.1												
320 943573									73.4976	-143.1376	-0.6	2.5				
320 953949									73.4976	-143.1369	-0.8	2.0				
320 967682	72.7184	-141.3581	0.4	4.3												
320 967804									73.4974	-143.1364	-1.1	0.9				
320 973098					72.7934	-136.2809	-0.9	5.4								
321 017395	72.7184	-141.3553	-0.1	-1.3												
321 027130									73.4972	-143.1378	0.8	-2.0				
321 042633	72.7184	-141.3574	-0.5	-4.9												
321 042694									73.4973	-143.1387	2.1	-2.0				
321 042947					72.7933	-136.2749	0.1	0.5								
321 100709	72.7181	-141.3645	-0.5	-1.5												
321 100769					72.7933	-136.2760	0.0	0.2								
321 100922									73.4986	-143.1406	1.5	0.2				
321 118256									73.4986	-143.1402	-0.6	1.1				
321 118286	72.7180	-141.3644	0.2	1.7												
321 119629					72.7933	-136.2755	-0.2	1.7								
321 164006					72.7932	-136.2732	-0.2	1.1								
321 165070	72.7184	-141.3606	1.2	2.5												

DAY	CAMP CARIBOU LAT	LONG	NIV	EIV	CAMP BLUE FOX LAT	LONG	NIV	EIV	CAMP SNOWBIRD LAT	LONG	NIV	EIV	CAMP BIG BEAR LAT	LONG	NIV	EIV
321.165253									73.4978	-143.1389	-2.4	0.5				
321.175262	72.7184	-141.3601	1.2	1.3												
321.175385					72.7932	-136.2730	-0.1	0.1								
321.175385									73.4977	-143.1388	-1.8	0.1				
321.192200									73.4975	-143.1389	-0.9	-0.4				
321.192261	72.7186	-141.3600	0.9	-0.7												
321.238037					72.7933	-136.2745	0.1	0.1								
321.238098	72.7188	-141.3618	0.1	-0.9												
321.238312									73.4974	-143.1388	0.1	1.5				
321.250519	72.7188	-141.3619	-0.1	0.4												
321.250549									73.4974	-143.1381	0.0	2.7				
321.250763					72.7933	-136.2743	0.0	1.3								
321.264038					72.7933	-136.2736	-0.1	2.5								
321.264343	72.7187	-141.3616	-0.4	1.8												
321.311829	72.7185	-141.3586	-0.6	1.5												
321.311859					72.7932	-136.2699	-0.3	1.8								
321.311981									73.4974	-143.1334	-0.1	0.1				
321.319580	72.7185	-141.3583	-0.5	0.7												
321.326294									73.4974	-143.1338	-0.1	-2.2				
321.326691					72.7931	-136.2695	-0.2	0.2								
321.335785					72.7931	-136.2695	-0.2	-0.7								
321.336090	72.7184	-141.3584	-0.3	-0.8												
321.345673									73.4974	-143.1355	0.0	-3.9				
321.346008					72.7931	-136.2698	-0.2	-1.5								
321.386261	72.7183	-141.3606	-0.1	-1.5												
321.386322									73.4973	-143.1399	-0.1	-3.2				
321.386444					72.7930	-136.2720	-0.2	-1.9								
321.395050									73.4973	-143.1406	-0.1	-2.5				
321.395233	72.7183	-141.3609	-0.2	-1.1												
321.395416					72.7930	-136.2724	-0.1	-1.4								
321.402313									73.4973	-143.1410	-0.1	-1.9				
321.402435	72.7183	-141.3610	-0.2	-0.8												
321.402771					72.7930	-136.2726	-0.1	-1.0								
321.420502									73.4973	-143.1415	-0.1	0.0				
321.461365	72.7183	-141.3607	0.0	0.8												
321.461395									73.4973	-143.1400	0.0	2.0				
321.461670					72.7930	-136.2723	0.2	1.0								
321.470184	72.7183	-141.3605	0.1	0.9												
321.470215					72.7931	-136.2721	0.2	1.1								
321.478241	72.7183	-141.3603	0.1	0.9												
321.478485					72.7931	-136.2719	0.2	1.2								
321.480347									73.4973	-143.1391	0.0	1.7				
321.494629									73.4973	-143.1385	0.0	1.4				
321.494751	72.7183	-141.3599	0.2	1.1												
321.536926									73.4973	-143.1373	0.1	0.7				
321.537384					72.7932	-136.2700	0.1	0.9								
321.568115									73.4973	-143.1370	0.0	-0.2				
321.568146	72.7183	-141.3580	-0.3	0.2												
321.612549									73.4972	-143.1377	-0.9	-0.5				
321.612792	72.7181	-141.3585	-0.6	-1.0												
321.613007					72.7931	-136.2692	-0.3	0.3								
321.626434	72.7181	-141.3589	-0.5	-1.1												
321.626526									73.4971	-143.1378	-1.2	-0.1				
321.640778					72.7930	-136.2691	-0.2	-0.2								
321.641083	72.7180	-141.3593	-0.3	-1.1												
321.641113									73.4969	-143.1378	-1.3	0.4				
321.648010					72.7930	-136.2692	-0.2	-0.5								
321.687836									73.4967	-143.1377	1.2	-1.4				
321.688047	72.7180	-141.3602	0.2	-0.2												
321.689232					72.7930	-136.2702	-0.4	-0.9								
321.700623									73.4969	-143.1384	2.5	-2.8				
321.700836					72.7929	-136.2704	-0.7	-0.6								
321.701282	72.7180	-141.3602	0.1	0.1												
321.713470					72.7928	-136.2706	-1.1	-0.4								
321.713776	72.7180	-141.3601	0.0	0.3												
321.713898									73.4972	-143.1397	3.8	-4.4				
321.721680					72.7927	-136.2707	-1.3	-0.2								
321.721710									73.4975	-143.1408	4.5	-5.3				
321.721863	72.7180	-141.3601	-0.1	0.4												
321.775330									73.4992	-143.1483	0.7	-1.8				

DAY	CAMP CARIBOU LAT	LONG	NIV	EIV	CAMP BLUE FOX LAT	LONG	NIV	EIV	CAMP SNOWBIRD LAT	LONG	NIV	EIV	CAMP BIG BEAR LAT	LONG	NIV	EIV
321 775696					72.7922	-136.2709	-0.4	-0.3								
321 786377					72.7923	-136.2710	0.2	-0.5								
321 786591	72.7178	-141.3595	-0.5	0.0												
321 786804									73.4991	-143.1485	-1.7	0.9				
321 794708					72.7923	-136.2711	0.7	-0.7								
321 794952	72.7178	-141.3596	-0.4	-0.1												
321 836548					72.7927	-136.2720	1.8	-0.6								
321 836609	72.7178	-141.3601	0.8	-1.2												
321 847382					72.7929	-136.2722	1.8	-0.3								
321 847717	72.7179	-141.3605	1.3	-1.5												
321 847809									73.4971	-143.1415	-3.2	3.8				
321 859772					72.7930	-136.2722	1.6	0.3								
321 859894	72.7180	-141.3611	1.9	-1.8												
321 860077									73.4969	-143.1405	-1.3	2.2				
321 867676	72.7182	-141.3614	2.2	-1.9												
321 920135					72.7934	-136.2706	-0.2	0.5								
321 920410	72.7192	-141.3641	1.8	-1.5												
321 925171									73.4976	-143.1411	1.8	-1.3				
321 932868					72.7934	-136.2706	-0.8	-0.5								
321 951300					72.7930	-136.2725	-0.6	-1.7								
321 953164					72.7930	-136.2730	-0.2	-1.4								
322 008636					72.7930	-136.2734	0.3	-0.9								
322 054657					72.7932	-136.2737	0.7	0.4								
322 054962	72.7186	-141.3633	-1.0	1.5												
322 066833					72.7933	-136.2735	0.5	0.7								
322 066895	72.7185	-141.3629	-0.7	1.5												
322 067078									73.4973	-143.1405	-0.4	1.6				
322 073364	72.7185	-141.3626	-0.5	1.5												
322 083862									73.4973	-143.1398	0.1	1.8				
322 083893	72.7185	-141.3622	-0.1	1.5												
322 127136					72.7934	-136.2721	0.2	0.6								
322 127411	72.7185	-141.3609	0.3	0.7												
322 141113	72.7186	-141.3607	0.1	0.3												
322 141174					72.7934	-136.2720	0.3	0.2								
322 141235									73.4977	-143.1378	1.3	0.1				
322 200043					72.7935	-136.2723	-0.6	-0.2								
322 200165	72.7185	-141.3611	-0.3	-0.7												
322 208496									73.4980	-143.1398	-0.8	-1.3				
322 208557	72.7185	-141.3613	-0.2	-0.7												
322 208923					72.7934	-136.2723	-0.8	-0.1								
322 218658									73.4979	-143.1402	-1.3	-1.1				
322 234711	72.7184	-141.3619	-0.1	-1.1												
322 234833									73.4977	-143.1406	-1.9	-0.9				
322 234894					72.7932	-136.2723	-1.5	0.1								
322 273560	72.7184	-141.3629	-0.1	-0.5												
322 273712									73.4971	-143.1411	-1.5	-0.1				
322 284943					72.7927	-136.2724	-0.4	-0.2								
322 291992					72.7927	-136.2724	0.1	-0.2								
322 310089	72.7184	-141.3625	0.0	1.1												
322 311493									73.4970	-143.1408	0.7	0.5				
322 347636	72.7184	-141.3612	-0.1	1.4												
322 347717					72.7931	-136.2726	0.9	0.1								
322 347778									73.4973	-143.1404	1.1	0.5				
322 362030					72.7931	-136.2726	0.4	0.2								
322 362490									73.4974	-143.1401	0.3	0.7				
322 369042					72.7931	-136.2726	0.2	0.3								
322 385895	72.7183	-141.3601	-0.4	0.9												
322 422424	72.7182	-141.3593	-0.3	0.7												
322 422485									73.4971	-143.1390	-0.7	0.4				
322 423668					72.7930	-136.2722	-0.4	-0.1								
322 434082					72.7930	-136.2723	-0.3	-0.4								
322 434265	72.7182	-141.3591	-0.1	0.7												
322 434449									73.4970	-143.1389	-0.4	0.2				
322 443481									73.4970	-143.1389	-0.1	0.1				
322 444000					72.7930	-136.2724	-0.1	-0.6								
322 461182	72.7182	-141.3588	0.2	-0.1												
322 462097					72.7930	-136.2728	0.1	-0.8								
322 497903									73.4972	-143.1383	0.5	1.3				
322 497963	72.7183	-141.3597	0.3	-1.4												

Day	CAMP CARIBOU LAT	LONG	NIV	EIV	CAMP BLUE FOX LAT	LONG	NIV	EIV	CAMP SNOWBIRD LAT	LONG	NIV	EIV	CAMP BIG BEAR LAT	LONG	NIV	EIV
322.478147					72.7931	-136.2734	0.4	-0.4								
322.506693					72.7931	-136.2735	0.3	-0.2								
322.506714	72.7183	-141.3600	0.1	-1.5												
322.519226	72.7183	-141.3605	0.0	-1.4												
322.519240					72.7931	-136.2735	0.3	0.2								
322.534627					72.7931	-136.2733	0.2	0.7								
322.531760									73.4973	-143.1365	0.2	1.7				
322.534831	72.7183	-141.3611	-0.3	-1.3												
322.572600	72.7182	-141.3623	-0.3	-1.1												
322.573914					72.7931	-136.2726	0.0	0.2								
322.579875									73.4973	-143.1363	-0.3	-1.8				
322.580923					72.7931	-136.2726	-0.1	-0.2								
322.593812									73.4972	-143.1372	-0.4	-2.8				
322.594025	72.7182	-141.3628	0.0	-0.6												
322.607635					72.7931	-136.2730	-0.3	-0.9								
322.607941	72.7182	-141.3629	0.2	0.2												
322.611969									73.4972	-143.1385	-0.5	-2.5				
322.649170	72.7183	-141.3618	0.3	1.2												
322.649384					72.7930	-136.2740	-0.1	-0.7								
322.653625									73.4970	-143.1400	-0.2	-0.4				
322.657043					72.7930	-136.2742	0.0	-0.5								
322.667969					72.7930	-136.2743	0.2	-0.3								
322.667969									73.4970	-143.1401	0.0	-0.1				
322.668091	72.7183	-141.3614	0.1	0.7												
322.680359					72.7930	-136.2743	0.3	0.0								
322.680664	72.7183	-141.3613	-0.1	0.1												
322.686096									73.4970	-143.1402	0.1	-0.2				
322.724121	72.7182	-141.3618	-0.5	-0.9												
322.724243					72.7931	-136.2741	0.0	0.2								
322.741272					72.7931	-136.2741	-0.3	-0.1								
322.741486									73.4971	-143.1410	0.0	-0.5				
322.741516	72.7181	-141.3622	-0.4	-0.9												
322.753143					72.7930	-136.2741	-0.4	-0.3								
322.759613									73.4971	-143.1412	0.0	-0.3				
322.814007					72.7929	-136.2752	0.0	-0.7								
322.814392	72.7181	-141.3630	0.1	0.2												
322.826294					72.7929	-136.2754	0.3	-0.7								
322.826447	72.7181	-141.3629	0.2	0.4												
322.871957					72.7931	-136.2761	0.5	-0.5								
322.871807									73.4973	-143.1407	0.4	-0.1				
322.872009	72.7182	-141.3623	0.7	0.4												
322.886810					72.7931	-136.2763	0.3	-0.3								
322.887238									73.4973	-143.1408	0.5	-0.1				
322.900085					72.7931	-136.2763	0.1	0.3								
322.900146	72.7185	-141.3619	1.1	0.8												
322.900269									73.4974	-143.1407	0.5	0.2				
322.944702					72.7931	-136.2757	-0.2	-0.1								
322.944946	72.7188	-141.3605	0.7	0.9												
322.944946									73.4975	-143.1402	0.3	0.4				
322.952881					72.7931	-136.2757	-0.2	-0.7								
322.960083									73.4975	-143.1401	0.2	0.1				
322.974487	72.7189	-141.3603	0.0	-0.3												
322.974609									73.4976	-143.1401	0.2	-0.2				
323.017120					72.7930	-136.2772	-0.2	0.9								
323.017456	72.7188	-141.3609	-0.8	0.1												
323.017517									73.4976	-143.1402	-0.3	0.7				
323.026581									73.4975	-143.1400	-0.6	1.3				
323.026825					72.7929	-136.2768	-0.2	2.1								
323.049561	72.7185	-141.3603	-1.3	0.7												
323.049622									73.4974	-143.1389	-1.1	2.1				
323.087478					72.7929	-136.2717	0.3	1.7								
323.087783	72.7182	-141.3602	-0.2	-0.5												
323.087935									73.4971	-143.1371	-0.4	0.6				
323.100006									73.4971	-143.1371	0.1	-0.2				
323.107086					72.7930	-136.2714	0.4	-0.2								
323.124268					72.7930	-136.2718	0.4	-1.4								
323.124298	72.7183	-141.3609	0.7	-0.8												
323.124481									73.4972	-143.1376	0.8	-1.2				
323.162170					72.7931	-136.2733	0.0	-1.1								

DAY	CAMP CARIBOU LAT	LONG	NIV	EIV	CAMP BLUE FOX LAT	LONG	NIV	EIV	CAMP SNOWBIRD LAT	LONG	NIV	EIV	CAMP BIG BEAR LAT	LONG	NIV	EIV
323.162384	72.7185	-141.3614	0.5	-0.5												
323.162567									73.4973	-143.1387	0.3	-0.8				
323.172791									73.4974	-143.1389	0.0	-0.7				
323.181793									73.4973	-143.1391	-0.3	-0.7				
323.181854					72.7931	-136.2736	-0.1	-0.2								
323.198578	72.7186	-141.3620	0.5	-0.9												
323.198700									73.4973	-143.1395	-0.6	-0.8				
323.235382					72.7930	-136.2728	0.0	0.9								
323.235443	72.7187	-141.3626	0.3	0.1												
323.235626									73.4971	-143.1402	-0.3	-0.5				
323.244690					72.7930	-136.2726	0.0	0.8								
323.244995									73.4971	-143.1404	0.0	-0.3				
323.249664	72.7188	-141.3624	0.0	1.0												
323.257080									73.4971	-143.1404	0.4	0.0				
323.257324					72.7930	-136.2723	0.0	0.6								
323.273621	72.7187	-141.3615	-0.5	1.7												
323.273865					72.7930	-136.2722	0.1	0.2								
323.309174	72.7185	-141.3603	-0.6	0.8												
323.309204					72.7931	-136.2723	0.2	-0.2								
323.316498					72.7931	-136.2723	0.2	-0.1								
323.316772	72.7185	-141.3601	-0.5	0.5												
323.325470									73.4976	-143.1397	0.5	0.3				
323.325684	72.7185	-141.3601	-0.4	0.2												
323.325928					72.7931	-136.2723	0.2	0.1								
323.332977	72.7184	-141.3600	-0.3	0.0												
323.349243									73.4976	-143.1396	-0.2	-0.1				
323.349274	72.7184	-141.3601	-0.2	-0.3												
323.349609					72.7931	-136.2722	-0.1	0.4								
323.383636	72.7184	-141.3606	0.0	-0.8												
323.383728									73.4975	-143.1400	-0.4	-0.6				
323.383789					72.7930	-136.2719	-0.3	-0.2								
323.400970									73.4975	-143.1402	-0.2	-0.5				
323.401215	72.7184	-141.3610	0.0	-0.8												
323.401337					72.7930	-136.2722	-0.2	-1.0								
323.408875									73.4975	-143.1403	-0.2	-0.3				
323.409088	72.7184	-141.3612	0.0	-0.8												
323.425079									73.4974	-143.1404	-0.2	0.1				
323.425232	72.7184	-141.3615	-0.1	-0.7												
323.425537					72.7930	-136.2731	-0.2	-1.7								
323.458771	72.7183	-141.3620	-0.2	-0.4												
323.458771									73.4974	-143.1400	-0.4	0.5				
323.459076					72.7929	-136.2745	-0.2	-1.2								
323.476044	72.7183	-141.3621	-0.1	0.0												
323.476074					72.7929	-136.2748	-0.1	-0.1								
323.484589									73.4973	-143.1397	-0.4	0.4				
323.484802	72.7183	-141.3620	0.0	0.2												
323.484985					72.7929	-136.2748	0.0	0.5								
323.500763									73.4972	-143.1396	-0.2	0.2				
323.533325					72.7929	-136.2730	0.0	1.6								
323.533356	72.7183	-141.3613	0.0	0.8												
323.533539									73.4972	-143.1396	0.1	-0.1				
323.550049					72.7929	-136.2724	-0.1	1.2								
323.550049									73.4972	-143.1396	0.3	-0.1				
323.550171	72.7183	-141.3610	-0.1	0.7												
323.559753									73.4973	-143.1396	0.4	-0.1				
323.559937	72.7183	-141.3608	-0.1	0.7												
323.559967					72.7929	-136.2721	-0.1	1.0								
323.574463					72.7929	-136.2718	-0.1	0.7								
323.574707	72.7183	-141.3605	-0.1	0.7												
323.574707									73.4973	-143.1396	0.6	0.1				
323.606689	72.7183	-141.3600	0.1	0.5												
323.606781					72.7929	-136.2714	-0.1	0.3								
323.606842									73.4975	-143.1395	0.7	0.0				
323.623383					72.7929	-136.2713	0.0	0.1								
323.623566									73.4976	-143.1396	0.7	-0.5				
323.623596	72.7183	-141.3598	0.2	0.2												
323.634155									73.4976	-143.1398	0.7	-1.0				
323.634186					72.7928	-136.2713	0.0	0.0								
323.634277	72.7183	-141.3598	0.3	0.0												
323.647247					72.7929	-136.2713	0.1	-0.1								

DAY	CAMP CARIBOU LAT	LONG	NIV	EIV	CAMP BLUE FOX LAT	LONG	NIV	EIV	CAMP SNOWBIRD LAT	LONG	NIV	EIV	CAMP BIG BEAR LAT	LONG	NIV	EIV
323 647583	72.7184	-141.3599	0.3	-0.3												
323 647644									73.4977	-143.1403	0.6	-1.5				
323 680756	72.7185	-141.3603	0.6	-0.8												
323 680786									73.4979	-143.1420	0.8	-2.0				
323 680969					72.7929	-136.2714	0.2	-0.3								
323 696228					72.7929	-136.2716	0.3	-0.4								
323 696503	72.7186	-141.3607	0.7	-0.9												
323 696564									73.4980	-143.1428	0.9	-1.9				
323 707916									73.4981	-143.1434	0.9	-1.8				
323 707977	72.7186	-141.3610	0.7	-1.0												
323 720091					72.7930	-136.2719	0.1	-0.7								
323 720276	72.7187	-141.3613	0.7	-1.2												
323 720398									73.4982	-143.1440	0.9	-1.8				
323 755402									73.4984	-143.1457	1.3	-1.9				
323 755432	72.7188	-141.3626	0.2	-1.7												
323 755737					72.7929	-136.2727	-0.3	-0.7								
323 769318									73.4986	-143.1464	1.7	-1.9				
323 780792					72.7929	-136.2730	-0.2	-0.1								
323 781067	72.7188	-141.3638	-0.2	-1.6												
323 781067									73.4988	-143.1470	2.0	-1.8				
323 792938					72.7929	-136.2729	0.0	0.3								
323 793152	72.7188	-141.3642	-0.4	-1.5												
323 793335									73.4990	-143.1476	2.3	-1.7				
323 830353									73.4997	-143.1495	2.7	-2.4				
323 830475	72.7187	-141.3660	0.5	-2.7												
323 830911					72.7929	-136.2724	0.2	0.4								
323 841705					72.7929	-136.2724	0.1	0.1								
323 841949	72.7188	-141.3669	1.1	-3.6												
323 853455					72.7929	-136.2724	0.0	-0.3								
323 853790	72.7189	-141.3681	1.8	-4.4												
323 853912									73.5002	-143.1513	2.8	-3.3				
323 866425					72.7929	-136.2726	-0.1	-0.5								
323 866547	72.7191	-141.3697	2.6	-5.3												
323 870087									73.5006	-143.1529	3.2	-3.7				
323 905273									73.5016	-143.1563	4.2	-3.3				
323 905457	72.7201	-141.3756	3.4	-5.9												
323 905701					72.7929	-136.2733	0.2	-0.7								
323 915344									73.5019	-143.1572	4.5	-3.0				
323 926239					72.7930	-136.2736	0.5	-0.8								
323 926514	72.7207	-141.3786	3.1	-5.2												
323 926666									73.5023	-143.1581	4.9	-2.7				
323 942688									73.5030	-143.1591	5.4	-2.3				
323 979736									73.5046	-143.1616	5.4	-2.9				
323 979950	72.7217	-141.3857	1.8	-5.8												
323 990042					72.7932	-136.2758	0.4	-2.4								
324 015330	72.7223	-141.3921	3.2	-8.4												
324 015442									73.5060	-143.1657	5.0	-6.1				
324 051971					72.7932	-136.2812	-0.1	-2.4								
324 052377	72.7237	-141.4007	6.5	-8.8												
324 063507	72.7243	-141.4032	7.3	-8.0												
324 063629									73.5080	-143.1754	5.9	-6.9				
324 063690					72.7932	-136.2818	0.0	-2.0								
324 073334									73.5085	-143.1770	6.3	-5.8				
324 090851									73.5094	-143.1793	6.9	-3.4				
324 124847									73.5114	-143.1808	8.2	-0.6				
324 138824									73.5123	-143.1811	8.9	-1.1				
324 147491	72.7301	-141.4200	9.1	-10.0												
324 147644									73.5129	-143.1814	9.3	-2.0				
324 162750									73.5140	-143.1827	10.0	-4.7				
324 199349									73.5171	-143.1906	11.6	-10.4				
324 199280	72.7337	-141.4353	9.3	-11.5												
324 222626									73.5193	-143.1976	12.2	-11.1				
324 237305	72.7366	-141.4458	10.4	-10.2												
324 242767									73.5212	-143.2034	12.0	-10.3				
324 312683	72.7431	-141.4647	11.4	-9.1												
324 312683									73.5272	-143.2202	9.7	-7.9				
324 343018	72.7458	-141.4716	11.7	-8.7												
324 343140									73.5295	-143.2265	9.9	-7.6				
324 366406	72.7480	-141.4769	11.9	-8.8												

DAY	CAMP CARIBOU LAT	LONG	NIV	EIV	CAMP BLUE FOX LAT	LONG	NIV	EIV	CAMP SNOWBIRD LAT	LONG	NIV	EIV	CAMP BIG BEAR LAT	LONG	NIV	EIV
324.374176									73.5321	-143.2331	11.3	-8.3				
324.374359	72.7487	-141.4787	11.9	-9.0												
324.374664					72.7980	-136.2899	4.2	-2.6								
324.388611	72.7500	-141.4821	11.9	-9.4												
324.388947					72.7985	-136.2909	4.5	-2.9								
324.393402									73.5338	-143.2377	11.8	-9.4				
324.414673					72.7994	-136.2928	4.9	-2.9								
324.414917	72.7525	-141.4887	12.3	-10.1												
324.419891									73.5362	-143.2452	11.6	-11.6				
324.441650	72.7551	-141.4960	12.4	-11.3												
324.450104									73.5389	-143.2556	11.1	-13.6				
324.450317	72.7559	-141.4986	12.3	-11.9												
324.450531					72.8008	-136.2953	4.8	-2.3								
324.464447	72.7572	-141.5032	12.0	-12.8												
324.464752					72.8013	-136.2961	4.4	-2.0								
324.467712									73.5404	-143.2621	11.3	-13.7				
324.487091					72.8020	-136.2970	4.2	-1.0								
324.487213	72.7593	-141.5108	11.9	-12.8												
324.487427									73.5422	-143.2692	11.9	-12.7				
324.495270	72.7601	-141.5134	12.0	-12.4												
324.515930									73.5449	-143.2782	12.4	-10.4				
324.516113	72.7621	-141.5197	12.3	-11.0												
324.525513									73.5458	-143.2808	12.4	-9.6				
324.525676	72.7630	-141.5224	12.4	-10.3												
324.539886	72.7644	-141.5260	12.6	-9.5												
324.540070					72.8039	-136.2978	5.2	-1.3								
324.541351									73.5473	-143.2847	12.4	-8.5				
324.560150					72.8047	-136.2989	5.8	-3.0								
324.570984	72.7675	-141.5337	13.0	-10.2												
324.588600					72.8061	-136.3019	6.1	-4.3								
324.589722									73.5520	-143.2953	12.4	-8.9				
324.589783	72.7694	-141.5392	13.6	-12.7												
324.600189									73.5530	-143.2979	12.4	-9.8				
324.600342					72.8066	-136.3030	6.1	-4.1								
324.600372	72.7706	-141.5429	14.1	-14.6												
324.614655	72.7722	-141.5488	14.9	-16.9												
324.633759	72.7744	-141.5577	15.5	-18.5												
324.633850									73.5563	-143.3078	12.9	-11.5				
324.633911					72.8083	-136.3064	6.5	-3.6								
324.646332									73.5576	-143.3117	13.3	-11.5				
324.646515	72.7760	-141.5638	15.7	-18.3												
324.662903	72.7780	-141.5713	15.5	-17.1												
324.662903									73.5593	-143.3168	13.9	-10.9				
324.674194					72.8104	-136.3099	6.7	-3.3								
324.674225									73.5606	-143.3201	14.4	-10.3				
324.674347	72.7793	-141.5762	15.1	-15.9												
324.686859					72.8110	-136.3110	6.5	-3.3								
324.708069	72.7832	-141.5891	14.7	-14.4												
324.708099									73.5645	-143.3291	15.3	-9.9				
324.708344					72.8121	-136.3130	6.2	-3.8								
324.721313									73.5661	-143.3328	15.5	-10.4				
324.721497	72.7848	-141.5941	14.9	-14.8												
324.721619					72.8127	-136.3144	6.2	-4.2								
324.735352					72.8134	-136.3159	6.3	-4.5								
324.735657	72.7864	-141.5996	15.4	-15.0												
324.747406					72.8140	-136.3173	6.4	-4.6								
324.747588									73.5693	-143.3404	15.7	-10.7				
324.757650	72.7879	-141.6043	16.1	-14.9												
324.759705					72.8146	-136.3188	6.5	-4.7								
324.759949	72.7895	-141.6090	16.8	-14.6												
324.761973									73.5711	-143.3445	15.8	-10.5				
324.782857									73.5737	-143.3505	16.0	-10.7				
324.782928	72.7926	-141.6175	18.0	-13.9												
324.783264					72.8158	-136.3217	6.7	-4.9								
324.808350	72.7962	-141.6266	18.4	-14.0												
324.820496	72.7980	-141.6310	18.3	-14.4												
324.820557									73.5784	-143.3627	16.5	-13.7				
324.833313									73.5800	-143.3677	16.7	-15.2				
324.857849									73.5833	-143.3784	16.7	-16.2				
324.857971	72.8030	-141.6456	16.1	-15.4												

DAY	CAMP CARIBOU LAT	LONG	NIV	EIV	CAMP BLUE FOX LAT	LONG	NIV	EIV	CAMP SNOWBIRD LAT	LONG	NIV	EIV	CAMP BIG BEAR LAT	LONG	NIV	EIV
324.869232									73.5847	-143.3833	16.5	-15.7				
324.869324	72.8044	-141.6502	15.0	-15.7												
324.881134					72.8210	-136.3352	6.6	-5.3								
324.881531									73.5863	-143.3884	16.4	-14.9				
324.892883					72.8216	-136.3368	6.5	-5.2								
324.893219	72.8071	-141.6600	13.8	-16.3												
324.893341									73.5878	-143.3931	16.4	-14.0				
324.932617									73.5928	-143.4071	16.0	-12.9				
324.932800	72.8113	-141.6772	13.7	-17.0												
324.942230									73.5940	-143.4105	16.0	-13.1				
324.954865	72.8137	-141.6869	14.4	-16.7												
324.966064	72.8150	-141.6917	15.1	-16.4												
324.966217									73.5970	-143.4191	16.6	-13.0				
324.980042	72.8167	-141.6976	16.1	-16.2												
325.007019	72.8202	-141.7093	17.5	-17.3												
325.014740	72.8213	-141.7128	17.8	-17.9												
325.014832									73.6036	-143.4362	18.1	-13.4				
325.029083	72.8233	-141.7197	18.4	-18.7												
325.029236									73.6057	-143.4416	18.2	-14.1				
325.039398	72.8248	-141.7247	18.9	-18.8												
325.052948					72.8302	-136.3481	8.4	1.5								
325.053101	72.8269	-141.7313	19.7	-18.2												
325.053314									73.6091	-143.4510	18.9	-14.0				
325.080475					72.8321	-136.3467	8.9	1.6								
325.080536	72.8312	-141.7434	20.5	-15.5												
325.087250									73.6143	-143.4632	20.4	-12.6				
325.104065	72.8349	-141.7523	20.1	-14.0												
325.104095									73.6170	-143.4689	20.9	-12.4				
325.113464					72.8344	-136.3468	9.1	-2.5								
325.137294									73.6216	-143.4788	20.4	-13.7				
325.153229					72.8372	-136.3516	9.1	-5.2								
325.153290									73.6248	-143.4871	19.2	-15.0				
325.179993					72.8391	-136.3548	9.5	-3.9								
325.188354					72.8398	-136.3557	9.7	-3.5								
325.201263					72.8408	-136.3567	10.0	-3.0								
325.225342					72.8427	-136.3584	10.3	-2.1								
325.225616									73.6350	-143.5151	17.9	-10.8				
325.253611									73.6404	-143.5241	19.0	-7.6				
325.276306									73.6423	-143.5268	19.5	-7.8				
325.276489					72.8469	-136.3606	10.9	-1.8								
325.284271	72.8609	-141.8201	18.7	-15.8												
325.297150					72.8487	-136.3617	11.3	-2.5								
325.297485	72.8629	-141.8256	19.0	-16.3												
325.297577									73.6457	-143.5317	20.6	-9.8				
325.306549	72.8642	-141.8295	19.2	-16.7												
325.306610					72.8495	-136.3624	11.4	-2.9								
325.306732									73.6471	-143.5344	21.1	-11.4				
325.331665	72.8680	-141.8407	19.1	-17.4												
325.339569	72.8692	-141.8443	18.9	-17.5												
325.339935					72.8524	-136.3653	10.9	-3.7								
325.351037									73.6549	-143.5521	22.2	-16.2				
325.351929	72.8710	-141.8499	18.7	-17.4												
325.362295					72.8535	-136.3666	10.3	-3.8								
325.369550	72.8721	-141.8533	18.6	-17.3												
325.368988					72.8548	-136.3682	9.6	-3.8								
325.369363	72.8735	-141.8577	18.7	-17.0												
325.381012	72.8752	-141.8628	19.0	-16.6												
325.381226					72.8556	-136.3694	9.0	-3.8								
325.415466									73.6656	-143.5807	20.8	-16.1				
325.415649	72.8804	-141.8773	19.3	-15.3												
325.415924					72.8579	-136.3728	8.3	-3.7								
325.427704									73.6675	-143.5861	20.5	-15.8				
325.427856	72.8822	-141.8820	19.2	-14.7												
325.438192					72.8587	-136.3740	8.4	-3.6								
325.441101					72.8596	-136.3752	9.1	-3.6								
325.441315	72.8842	-141.8871	19.3	-14.1												
325.456177	72.8865	-141.8925	19.6	-13.7												
325.456482					72.8608	-136.3767	10.5	-3.7								
325.481042	72.8904	-141.9017	20.1	-13.9												

DAY	CAMP CARIBOU LAT	LONG	NIV	EIV	CAMP BLUE FOX LAT	LONG	NIV	EIV	CAMP SNOWBIRD LAT	LONG	NIV	EIV	CAMP BIG BEAR LAT	LONG	NIV	EIV
325.491302	72.8919	-141.9051	20.1	-14.1												
325.491516					72.8641	-136.3799	13.8	-2.9								
325.503510	72.8939	-141.9096	20.2	-14.1												
325.503754					72.8655	-136.3807	14.6	-1.9								
325.513763					72.8667	-136.3811	15.1	-1.1								
325.513855	72.8955	-141.9134	20.2	-13.7												
325.531799	72.8983	-141.9196	20.3	-12.8												
325.532166					72.8689	-136.3813	15.6	0.1								
325.555756					72.8717	-136.3812	15.7	-0.2								
325.555878	72.9021	-141.9276	20.4	-13.3												
325.566284	72.9038	-141.9313	20.5	-14.4												
325.566345					72.8730	-136.3813	15.7	-1.1								
325.578613	72.9058	-141.9363	20.7	-16.3												
325.578705					72.8746	-136.3819	15.7	-2.4								
325.587067	72.9071	-141.9400	20.8	-17.8												
325.587128					72.8756	-136.3825	15.8	-3.4								
325.607452	72.9105	-141.9503	21.0	-20.5												
325.607788					72.8782	-136.3849	16.1	-5.1								
325.608998					72.8808	-136.3878	16.4	-5.1								
325.629242	72.9140	-141.9621	21.2	-20.0												
325.640472					72.8823	-136.3892	16.6	-4.4								
325.640564	72.9159	-141.9678	21.2	-18.2												
325.652893					72.8839	-136.3905	16.7	-3.4								
325.652985	72.9180	-141.9733	21.3	-15.8												
325.682770	72.9229	-141.9838	20.9	-11.9												
325.682953					72.8879	-136.3925	16.9	-1.9								
325.701782					72.8903	-136.3933	16.7	-1.4								
325.702118	72.9260	-141.9896	20.6	-11.4												
325.713959					72.8919	-136.3937	16.5	-1.1								
325.714142	72.9279	-141.9932	20.5	-11.5												
325.726410					72.8935	-136.3940	16.2	-0.7								
325.757385	72.9348	-142.0072	21.0	-13.8												
325.757446					72.8973	-136.3947	15.1	-1.4								
325.774475					72.8992	-136.3955	14.4	-2.5								
325.774811	72.9377	-142.0138	21.5	-14.9												
325.786865					72.9006	-136.3965	13.9	-3.2								
325.787170	72.9398	-142.0186	21.8	-15.1												
325.799652	72.9419	-142.0236	22.1	-15.1												
325.810455	72.9438	-142.0278	22.4	-14.9												
325.847626	72.9505	-142.0415	23.6	-12.9												
325.847809									73.7309	-143.7329	22.4	-10.3				
325.859894	72.9527	-142.0455	24.0	-12.1												
325.859985									73.7330	-143.7363	22.6	-10.3				
325.871887					72.9090	-136.4062	11.9	-4.6								
325.872314	72.9551	-142.0493	24.1	-11.5												
325.872406									73.7352	-143.7398	22.5	-10.6				
325.885315									73.7374	-143.7436	21.9	-11.0				
325.885498	72.9575	-142.0532	24.0	-11.2												
325.885773					72.9103	-136.4079	11.8	-4.4								
325.904297					72.9120	-136.4100	11.9	-4.4								
325.904419									73.7406	-143.7495	21.2	-11.3				
325.904510	72.9611	-142.0588	23.7	-11.3												
325.920776					72.9135	-136.4119	12.2	-4.6								
325.921082									73.7434	-143.7546	21.1	-10.9				
325.932373					72.9146	-136.4133	12.4	-4.8								
325.932678	72.9663	-142.0671	24.0	-11.1												
325.932861									73.7453	-143.7580	21.2	-10.4				
325.944550					72.9158	-136.4149	12.5	-5.1								
325.944885	72.9686	-142.0707	24.3	-11.0												
325.945038									73.7474	-143.7614	21.4	-9.9				
325.959869									73.7498	-143.7654	21.5	-9.6				
325.960083	72.9715	-142.0750	24.6	-11.0												
325.960266					72.9174	-136.4171	12.5	-5.8								
325.976898					72.9190	-136.4198	12.4	-6.7								
325.977173	72.9747	-142.0801	24.5	-11.6												
325.977203									73.7527	-143.7699	21.4	-9.8				
326.017517					72.9229	-136.4278	13.2	-8.0								
326.017731	72.9825	-142.0935	24.8	-13.9												
326.017883									73.7595	-143.7813	21.7	-10.7				

	CAMP CARIBOU				CAMP BLUE FOX				CAMP SNOWBIRD				CAMP BIG BEAR			
DAY	LAT	LONG	NIV	EIV	LAT	LONG	NIV	EIV	LAT	LONG	NIV	EIV	LAT	LONG	NIV	EIV
326 033844									73.7623	-143.7861	21.9	-11.0				
326 034027	72.9856	-142.0996	25.0	-14.7												
326 034058					72.9247	-136.4312	13.9	-7.8								
326 049255					72.9264	-136.4342	14.5	-7.1								
326 049591	72.9887	-142.1057	24.9	-14.7												
326 049713									73.7650	-143.7909	21.9	-11.2				
326 069458	72.9925	-142.1129	24.6	-12.7												
326 069580									73.7683	-143.7970	21.6	-10.6				
326 069611					72.9287	-136.4377	15.1	-6.0								
326 079529	72.9944	-142.1160	24.4	-10.9												
326 091095	72.9966	-142.1190	24.2	-8.9												
326 091309									73.7719	-143.8027	21.3	-8.4				
326 097870	72.9979	-142.1205	24.1	-7.7												
326 098175					72.9321	-136.4417	15.7	-4.7								
326.107117									73.7746	-143.8059	21.3	-6.4				
326.107239	72.9996	-142.1222	23.9	-6.3												
326 121765					72.9351	-136.4444	16.1	-4.2								
326.122070	73.0024	-142.1243	23.7	-5.0												
326 122223									73.7771	-143.8083	21.3	-5.3				
326 144806	73.0065	-142.1277	23.1	-7.0												
326.144836									73.7808	-143.8119	20.8	-6.9				
326.145081					72.9380	-136.4470	16.1	-4.7								
326.153992	73.0082	-142.1296	22.7	-9.0												
326.154053					72.9391	-136.4482	16.1	-5.2								
326 154083									73.7823	-143.8139	20.3	-8.6				
326.165131	73.0101	-142.1326	22.2	-11.6												
326 165222					72.9405	-136.4498	16.0	-5.7								
326 165283									73.7840	-143.8168	19.6	-10.6				
326 173859	73.0116	-142.1355	21.8	-13.5												
326 174255					72.9416	-136.4512	15.9	-6.1								
326 179779									73.7862	-143.8214	18.7	-12.3				
326 194702					72.9442	-136.4545	16.1	-6.1								
326 194885	73.0152	-142.1439	21.4	-16.4												
326.195068									73.7884	-143.8267	18.1	-12.4				
326 220612									73.7920	-143.8347	18.3	-9.8				
326 221069					72.9475	-136.4583	16.8	-5.0								
326 227156									73.7932	-143.8368	18.8	-8.5				
326 229340					72.9486	-136.4593	17.1	-4.7								
326.239929	73.0228	-142.1624	22.3	-12.7												
326 240021									73.7948	-143.8391	19.4	-6.9				
326 240143					72.9501	-136.4606	17.4	-4.4								
326 250183					72.9514	-136.4618	17.5	-4.2								
326 251923									73.7966	-143.8412	20.2	-5.4				
326 268311	73.0278	-142.1692	22.6	-5.1												
326 296692	73.0327	-142.1709	21.6	-1.1												
326 304810									73.8052	-143.8462	20.2	-3.0				
326 304871	73.0340	-142.1712	21.0	-1.5												
326 315369	73.0357	-142.1717	20.4	-2.2												
326 315369									73.8069	-143.8471	19.5	-3.4				
326 315704					72.9606	-136.4677	18.4	-2.4								
326 323730	73.0370	-142.1722	19.9	-3.0												
326 342438	73.0399	-142.1742	19.0	-5.1												
326 372406	73.0442	-142.1792	17.8	-7.1												
326 372650					72.9686	-136.4709	17.2	-2.8								
326 380920	73.0453	-142.1808	17.6	-7.2												
326 381287					72.9698	-136.4716	16.7	-3.2								
326 391235	73.0467	-142.1828	17.4	-7.3												
326 400330	73.0480	-142.1845	17.2	-7.2												
326 400360					72.9722	-136.4733	16.0	-3.7								
326.417236	73.0502	-142.1877	17.1	-7.0												
326.417297									73.8205	-143.8609	16.3	-5.7				
326 417480					72.9743	-136.4750	15.8	-3.4								
326 447449	73.0542	-142.1931	16.8	-6.6												
326 447510					72.9780	-136.4768	16.0	-0.9								
326 456573									73.8254	-143.8667	15.4	-4.4				
326 456757	73.0554	-142.1947	16.6	-6.5												
326 457062					72.9792	-136.4769	16.2	0.1								
326 466858									73.8266	-143.8678	14.9	-3.7				
326 467010	73.0567	-142.1965	16.3	-6.3												
326.467621					72.9805	-136.4767	16.3	1.3								

DAY	CAMP CARIBOU LAT	LONG	NIV	EIV	CAMP BLUE FOX LAT	LONG	NIV	EIV	CAMP SNOWBIRD LAT	LONG	NIV	EIV	CAMP BIG BEAR LAT	LONG	NIV	EIV
326 474365									73.8275	-143.8685	14.5	-3 3				
326 474487	73.0577	-142.1977	16.0	-6.2												
326 492584									73.8295	-143.8700	13.4	-2.6				
326 492645	73.0599	-142.2006	15.4	-5 9												
326 492981					72 9838	-136.4755	16.2	1.7								
326 531891									73.8333	-143.8733	12.3	-4.1				
326 532074	73.0645	-142.2058	14.4	-3.5												
326 532196					72.9887	-136.4761	16.4	-3.8								
326 540588	73.0654	-142.2065	14.3	-2.5												
326 542206									73.8343	-143.8746	12.3	-5.0				
326 568207									73.8368	-143.8787	12.3	-6.3				
326 568329	73.0685	-142.2076	13.8	-1.0												
326 568726					72.9936	-136.4826	17.7	-8.6								
326 595245					72.9973	-136.4885	18.7	-7.7								
326 595367									73.8394	-143.8832	11.5	-5.1				
326 595428	73.0713	-142.2084	13.2	-1.6												
326 606506									73.8403	-143.8846	11.0	-4.0				
326 606628					72.9990	-136.4906	19.1	-6.1								
326 614075	73.0732	-142.2094	12.8	-2.3												
326 616913									73.8412	-143.8856	10.5	-2.9				
326 620972	73.0739	-142.2098	12.7	-2.5												
326 643677									73.8433	-143.8871	9.2	-1.7				
326 643860	73.0761	-142.2114	12.0	-2.8												
326 668243					73.0084	-136.4945	20.0	0.2								
326 668518	73.0783	-142.2132	10.8	-2.7												
326 668518									73.8449	-143.8884	7.8	-2.0				
326 680359					73.0103	-136.4943	20.0	0.6								
326 680420									73.8456	-143.8891	7.1	-2.2				
326 680542	73.0793	-142.2141	10.2	-2.5												
326 718811	73.0820	-142.2165	8.1	-2.7												
326 718933					73.0164	-136.4938	20.9	-0.3								
326 740936					73.0201	-136.4944	21.9	-1.4								
326 753479					73.0223	-136.4949	22.4	-1.5								
326 753754	73.0841	-142.2191	8.0	-2.3												
326 762939	73.0847	-142.2196	8.4	-1.7												
326 763336					73.0240	-136.4953	22.6	-1.4								
326 793030					73.0292	-136.4959	22.3	0.3								
326 813690					73.0327	-136.4952	21.3	2.0								
326 826294					73.0348	-136.4944	20.6	2.8								
326 826630	73.0892	-142.2200	9.0	0.7												
326 826721									73.8512	-143.8972	5.2	-0.4				
326 836853					73.0365	-136.4936	20.0	3.2								
326 837169	73.0900	-142.2198	8.6	0.8												
326 837219									73.8517	-143.8972	5.5	0.0				
326 866425					73.0409	-136.4908	18.7	3.8								
326 866516									73.8529	-143.8972	5.2	-0.4				
326 866577	73.0918	-142.2193	7.1	0 3												
326 886841					73.0438	-136.4887	18.0	3.7								
326 887238									73.8537	-143.8977	4.3	-1.5				
326 898987					73.0455	-136.4876	17.5	3.5								
326 899323	73 0933	-142.2197	5.1	-1 2												
326 899445									73.8541	-143.8984	3.7	-2 3				
326 909393					73.0469	-136.4866	17 0	3.3								
326 909729	73.0937	-142.2201	4.5	-1 6												
326 909851									73.8543	-143.8991	3.3	-2.8				
326 939240					73.0507	-136 4843	15.5	2.9								
326 939514	73.0946	-142.2216	3 7	-2 1												
326 939514									73.8550	-143.9017	2.9	-3.2				
326 960693	73.0952	-142.2228	3 8	-2 0												
326 960876									73.8555	-143.9034	3.3	-2.5				
326 972046					73.0545	-136.4817	14 8	3.2								
326 972290	73.0956	-142 2234	3 9	-2 0												
326 982609									73.8561	-143.9047	3.6	-1 9				
326 988220	73.0961	-142.2243	4.0	-2 2												
327 011749					73.0591	-136.4782	14 4	3.2								
327 012085	73.0968	-142.2258	4.2	-2 6												
327.035095					73.0616	-136.4763	13.6	3.3								
327 045654					73 0627	-136.4753	13 1	3 5								
327 045715	73 0979	-142.2281	3 9	-2 1												

	CAMP CARIBOU				CAMP BLUE FOX				CAMP SNOWBIRD				CAMP BIG BEAR			
DAY	LAT	LONG	NIV	EIV	LAT	LONG	NIV	EIV	LAT	LONG	NIV	EIV	LAT	LONG	NIV	EIV
327 055387					73.0637	-136.4744	12.6	3.8								
327 055573	73.0982	-142.2286	3.7	-1.7												
327 063507	73.0984	-142.2289	3.5	-1.4												
327 063782					73.0645	-136.4735	12.1	4.1								
327 084137					73.0663	-136.4713	11.0	4.0								
327 084442	73.0990	-142.2296	3.1	-1.1												
327 110046	73.0995	-142.2306	2.8	-2.4												
327 110107									73.8597	-143.9136	2.8	-4.2				
327 110291					73.0685	-136.4691	9.9	1.6								
327 119813	73.0998	-142.2313	2.8	-3.2												
327 119904					73.0692	-136.4689	9.6	0.2								
327 139282									73.8603	-143.9174	2.5	-5.0				
327 139374	73.1002	-142.2334	2.9	-4.8												
327 139709					73.0706	-136.4695	9.0	-2.4								
327 156830					73.0718	-136.4710	8.6	-3.8								
327 157104	73.1006	-142.2359	3.2	-5.6												
327 157257									73.8606	-143.9199	2.7	-5.0				
327 185669									73.8612	-143.9237	2.5	-4.9				
327 194702	73.1016	-142.2417	3.1	-5.9												
327 194794									73.8614	-143.9250	2.3	-5.0				
327 203735	73.1018	-142.2431	2.8	-5.9												
327 206207									73.8616	-143.9266	2.0	-5.0				
327 215271									73.8617	-143.9278	1.8	-4.9				
327 215393	73.1020	-142.2449	2.5	-5.7												
327 230072					73.0765	-136.4777	8.2	-0.9								
327 230194	73.1023	-142.2470	2.0	-5.3												
327 230377									73.8619	-143.9298	1.5	-4.8				
327 261627									73.8623	-143.9338	1.5	-4.5				
327 261749	73.1026	-142.2512	1.3	-4.7												
327 262115					73.0785	-136.4773	7.9	0.8								
327 270203									73.8624	-143.9349	1.6	-4.5				
327 270233	73.1027	-142.2522	1.2	-4.7												
327 291016									73.8626	-143.9376	1.9	-5.0				
327 291199	73.1029	-142.2549	1.2	-5.0												
327 291443					73.0802	-136.4774	7.1	-1.3								
327 303986	73.1030	-142.2567	1.4	-5.5												
327 304108									73.8628	-143.9395	2.0	-5.6				
327 337646	73.1034	-142.2620	1.5	-6.3												
327 337921					73.0825	-136.4811	5.7	-4.1								
327 346100									73.8634	-143.9468	1.4	-6.6				
327 349640					73.0830	-136.4824	5.4	-4.1								
327 354523									73.8635	-143.9483	1.1	-6.6				
327 354584	73.1036	-142.2648	1.4	-6.3												
327 366180									73.8636	-143.9504	0.8	-6.5				
327 366394	73.1038	-142.2668	1.4	-6.3												
327 366486					73.0837	-136.4842	5.0	-3.9								
327 378510									73.8637	-143.9526	0.6	-6.3				
327 412781									73.8639	-143.9586	1.2	-6.5				
327 413116					73.0853	-136.4880	3.9	-2.0								
327 421492					73.0856	-136.4884	3.7	-1.5								
327 422119									73.8640	-143.9603	1.6	-6.8				
327 430320									73.8641	-143.9618	2.0	-7.1				
327 430847					73.0858	-136.4887	3.5	-1.1								
327 440704									73.8643	-143.9640	2.3	-7.6				
327 440857	73.1046	-142.2805	1.7	-8.5												
327 453583	73.1048	-142.2834	1.8	-9.1												
327 453583									73.8645	-143.9668	2.6	-8.4				
327 487579					73.0874	-136.4916	3.9	-4.6								
327 494568									73.8654	-143.9774	2.6	-9.9				
327 497742	73.1055	-142.2944	2.2	-9.1												
327 497925					73.0877	-136.4931	4.2	-6.1								
327 505890									73.8656	-143.9805	2.5	-10.0				
327 506104	73.1056	-142.2964	2.3	-8.8												
327 506317					73.0880	-136.4946	4.4	-7.2								
327 514435					73.0883	-136.4962	4.7	-7.9								
327 514557									73.8658	-143.9829	2.4	-10.1				
327 514618	73.1058	-142.2984	2.5	-8.6												
327 529083									73.8660	-143.9871	2.2	-10.5				
327 529205	73.1061	-142.3016	2.9	-8.5												
327 529572					73.0888	-136.4996	4.9	-8.9								

DAY	CAMP CARIBOU LAT	LONG	NIV	EIV	CAMP BLUE FOX LAT	LONG	NIV	EIV	CAMP SNOWBIRD LAT	LONG	NIV	EIV	CAMP BIG BEAR LAT	LONG	NIV	EIV
327 561401					73.0901	-136.5069	5.0	-8.0								
327 561462									73.8666	-143.9966	2.2	-10.6				
327 561554	73.1069	-142.3092	3.4	-9.5												
327 567444	73.1070	-142.3107	3.4	-9.8												
327 572479									73.8668	-143.9998	2.3	-10.3				
327 572662					73.0905	-136.5092	4.8	-6.9								
327 580933									73.8669	-144.0022	2.4	-10.1				
327 581085	73.1074	-142.3143	3.4	-10.2												
327 587799	73.1076	-142.3161	3.3	-10.4												
327 604675									73.8674	-144.0086	2.5	-9.5				
327 604828	73.1080	-142.3208	3.1	-10.4												
327 605194					73.0917	-136.5142	4.3	-5.3								
327 634552					73.0926	-136.5184	4.3	-5.8								
327 634827									73.8680	-144.0163	2.8	-9.0				
327 634857	73.1087	-142.3288	3.0	-9.5												
327 641357					73.0929	-136.5195	4.4	-6.0								
327 646698									73.8683	-144.0192	3.0	-8.9				
327 646790	73.1090	-142.3317	3.1	-9.0												
327 659304					73.0934	-136.5217	4.6	-6.4								
327 660614	73.1093	-142.3349	3.3	-8.6												
327 679871									73.8691	-144.0272	3.0	-8.7				
327 680084	73.1099	-142.3392	3.4	-8.1												
327 680298					73.0943	-136.5262	4.9	-7.0								
327 707733	73.1106	-142.3449	3.4	-7.7												
327 707764									73.8697	-144.0340	2.5	-9.1				
327 715576									73.8698	-144.0360	2.3	-9.2				
327 720062					73.0958	-136.5335	4.5	-6.8								
327 728760					73.0961	-136.5351	4.3	-6.5								
327 728882									73.8700	-144.0395	1.9	-9.5				
327 728943	73.1111	-142.3492	3.2	-7.5												
327 754517									73.8704	-144.0462	1.3	-9.4				
327 754700	73.1117	-142.3542	2.8	-7.1												
327 754730					73.0969	-136.5393	3.6	-5.7								
327 780090					73.0975	-136.5428	3.4	-4.8								
327 780426	73.1123	-142.3589	2.5	-6.7												
327 780548									73.8706	-144.0527	1.2	-8.5				
327 790405									73.8707	-144.0550	1.3	-8.0				
327 790497	73.1125	-142.3607	2.5	-6.5												
327 790863					73.0978	-136.5441	3.5	-4.5								
327 801666					73.0981	-136.5453	3.7	-4.2								
327 802002									73.8708	-144.0575	1.4	-7.4				
327 828491					73.0989	-136.5480	4.0	-3.7								
327 853027					73.0997	-136.5503	3.8	-3.4								
327 853271	73.1136	-142.3702	2.0	-4.7												
327 853485									73.8714	-144.0668	1.3	-6.2				
327 865356									73.8715	-144.0689	1.2	-6.3				
327 865845					73.1001	-136.5515	3.5	-3.3								
327 874268					73.1003	-136.5522	3.4	-3.2								
327 874634	73.1139	-142.3726	1.9	-3.8												
327 901550					73.1010	-136.5544	3.0	-2.9								
327 901764									73.8718	-144.0753	1.0	-6.6				
327 901794	73.1143	-142.3750	1.9	-3.1												
327 926514					73.1015	-136.5562	2.9	-2.5								
327 926666	73.1147	-142.3770	2.3	-2.8												
327 926849									73.8720	-144.0800	1.1	-6.8				
327 938568					73.1018	-136.5570	2.9	-2.3								
327 940002									73.8721	-144.0825	1.1	-7.0				
327 940186	73.1150	-142.3779	2.5	-2.7												
327 947235	73.1151	-142.3784	2.6	-2.7												
327 954224	73.1152	-142.3789	2.7	-2.7												
327 954315					73.1022	-136.5580	2.8	-2.3								
327 954376									73.8722	-144.0854	1.1	-7.3				
327 974182					73.1026	-136.5591	2.4	-2.3								
327 974487	73.1157	-142.3804	2.8	-3.1												
327 974518									73.8724	-144.0896	1.1	-8.0				
328 011902					73.1031	-136.5609	1.7	-0.6								
328 012238									73.8728	-144.0979	1.6	-7.0				
328 019928					73.1032	-136.5609	1.5	0.1								
328 020142	73.1167	-142.3845	2.8	-3.2												

	CAMP CARIBOU				CAMP BLUE FOX				CAMP SNOWBIRD				CAMP BIG BEAR			
DAY	LAT	LONG	NIV	EIV	LAT	LONG	NIV	EIV	LAT	LONG	NIV	EIV	LAT	LONG	NIV	EIV
328 020325									73.8729	-144.0994	1.8	-6.3				
328 029297									73.8730	-144.1009	1.9	-5.5				
328 029480					73.1034	-136.5608	1.4	0.9								
328 046539					73.1035	-136.5601	1.0	2.0								
328 046906	73.1172	-142.3865	2.6	-2.2												
328 047028									73.8733	-144.1032	2.2	-4.0				
328 075409	73.1178	-142.3877	2.3	-1.0												
328 075500									73.8738	-144.1058	2.3	-3.0				
328 075592					73.1037	-136.5588	0.6	0.5								
328 085876					73.1037	-136.5589	0.6	-1.0								
328 087524									73.8740	-144.1069	2.4	-3.3				
328 104858									73.8744	-144.1085	2.6	-3.7				
328 105225					73.1038	-136.5601	0.7	-3.7								
328 119049					73.1039	-136.5617	0.9	-5.0								
328 119385	73.1186	-142.3882	3.0	-0.3												
328 119537									73.8747	-144.1101	2.7	-4.1				
328 150818	73.1194	-142.3887	3.2	-1.1												
328 150848									73.8753	-144.1138	2.7	-4.4				
328 167694	73.1198	-142.3894	2.9	-1.6												
328 167816									73.8757	-144.1159	2.5	-4.3				
328 180786									73.8759	-144.1174	2.3	-3.8				
328 180878	73.1201	-142.3900	2.6	-1.7												
328 181274					73.1043	-136.5703	0.1	-3.1								
328 192230	73.1203	-142.3905	2.3	-1.6												
328 192444									73.8761	-144.1185	2.2	-3.2				
328 235657	73.1209	-142.3918	1.3	-0.8												
328 235687									73.8768	-144.1214	1.7	-2.2				
328 256653									73.8770	-144.1228	1.5	-2.8				
328 256836	73.1211	-142.3921	1.1	-0.2												
328 257141					73.1038	-136.5699	-1.1	1.2								
328 265686	73.1212	-142.3922	1.1	0.1												
328 302765	73.1215	-142.3916	1.2	0.7												
328 304077					73.1035	-136.5691	-0.5	0.3								
328 304535									73.8776	-144.1270	1.6	-3.0				
328 311462	73.1216	-142.3914	1.2	0.6												
328 311859					73.1035	-136.5690	-0.3	0.2								
328 317993									73.8778	-144.1280	1.7	-2.8				
328 338123									73.8780	-144.1291	1.8	-2.7				
328 332336	73.1218	-142.3912	1.1	-0.1												
328 332458					73.1035	-136.5690	-0.1	0.0								
328 375946					73.1034	-136.5690	-0.5	0.1								
328 376251	73.1221	-142.3922	0.7	-1.2												
328 378174									73.8786	-144.1328	1.7	-3.2				
328 387512	73.1222	-142.3925	0.6	-1.0												
328 387878					73.1033	-136.5689	-0.8	0.3								
328 393738									73.8788	-144.1342	1.5	-3.3				
328 394257					73.1033	-136.5689	-1.0	0.4								
328 406921									73.8789	-144.1353	1.3	-3.0				
328 407074	73.1223	-142.3929	0.4	-0.2												
328 414612	73.1223	-142.3928	0.4	0.4												
328.448181					73.1027	-136.5673	-1.6	1.7								
328 448395	73.1224	-142.3918	0.2	1.6												
328.453125									73.8793	-144.1383	0.9	-1.6				
328 463104									73.8794	-144.1387	0.9	-1.2				
328 463318	73.1224	-142.3911	0.2	1.5												
328 463562					73.1025	-136.5665	-1.5	2.1								
328.469482									73.8794	-144.1389	0.9	-1.0				
328 469666	73.1224	-142.3909	0.2	1.4												
328.481018					73.1023	-136.5656	-1.2	2.2								
328.481049									73.8795	-144.1392	0.9	-0.9				
328.481140	73.1224	-142.3905	0.2	1.1												
328.489990									73.8796	-144.1394	0.9	-0.8				
328 490021	73.1224	-142.3903	0.3	0.8												
328.490417					73.1022	-136.5650	-1.1	2.2								
328.520966					73.1020	-136.5630	-1.2	3.0								
328.527435									73.8798	-144.1408	0.6	-2.5				
328.538300									73.8799	-144.1417	0.5	-3.4				
328.538513	73.1226	-142.3894	0.5	1.2												
328.538605					73.1018	-136.5614	-1.7	3.7								
328 544769									73.8799	-144.1424	0.4	-4.0				

DAY	CAMP CARIBOU LAT	LONG	NIV	EIV	CAMP BLUE FOX LAT	LONG	NIV	EIV	CAMP SNOWBIRD LAT	LONG	NIV	EIV	CAMP BIG BEAR LAT	LONG	NIV	EIV
328 545135					73.1017	-136.5607	-2.0	3.8								
328 554535	73.1226	-142.3887	0.5	1.9												
328.554535									73.8799	-144.1436	0.3	-4.8				
328 565613									73.8799	-144.1452	0.3	-5.7				
328.565735	73.1227	-142.3881	0.5	2.3												
328.566101					73.1013	-136.5585	-2.7	4.0								
328.594482					73.1007	-136.5557	-3.2	3.5								
328.601044									73.8801	-144.1512	1.0	-5.5				
328.612823									73.8802	-144.1528	1.5	-4.5				
328.612915					73.1002	-136.5542	-3.1	2.7								
328 612976	73.1228	-142.3856	0.5	0.6												
328 627136					73.0999	-136.5532	-3.0	2.2								
328 627533									73.8804	-144.1544	2.1	-3.3				
328 641022									73.8807	-144.1555	2.7	-2.7				
328.641235	73.1229	-142.3860	0.6	-1.4												
328 641479					73.0995	-136.5525	-2.8	1.8								
328 668396	73.1231	-142.3872	0.5	-1.8												
328 668610					73.0989	-136.5513	-2.8	1.5								
328.686554					73.0985	-136.5507	-2.9	1.4								
328.686646									73.8817	-144.1587	2.8	-3.2				
328 686737	73.1231	-142.3880	0.3	-1.5												
328 693298					73.0984	-136.5504	-3.0	1.4								
328 693359									73.8819	-144.1593	2.5	-3.6				
328 715973									73.8822	-144.1620	1.1	-4.7				
328.716187	73.1232	-142.3888	-0.1	-0.5												
328.716309					73.0978	-136.5495	-3.1	1.8								
328 743042	73.1231	-142.3890	-0.3	0.0												
328 743347					73.0972	-136.5480	-3.0	2.4								
328.759613					73.0968	-136.5469	-2.6	2.3								
328.759918	73.1231	-142.3890	-0.4	-0.2												
328 759918									73.8822	-144.1683	-0.7	-5.4				
328 766724	73.1230	-142.3890	-0.4	-0.3												
328.772827					73.0966	-136.5462	-2.4	1.7								
328 773295									73.8821	-144.1703	-0.7	-5.3				
328.790344					73.0963	-136.5457	-2.2	0.3								
328 818024	73.1230	-142.3908	0.4	-2.7												
328 818420					73.0958	-136.5464	-2.1	-1.8								
328.819794									73.8820	-144.1773	0.8	-5.8				
328.832367					73.0956	-136.5471	-2.0	-2.0								
328.832703	73.1230	-142.3921	0.8	-3.5												
328 832794									73.8822	-144.1795	1.6	-6.2				
328 839508	73.1231	-142.3927	1.0	-3.9												
328.839539									73.8823	-144.1806	1.9	-6.4				
328.846313					73.0954	-136.5478	-1.9	-1.7								
328 863770					73.0951	-136.5484	-1.8	-0.7								
328.863831									73.8827	-144.1852	2.6	-7.0				
328 863922	73 1233	-142.3954	1.3	-4.3												
328.892944	73.1236	-142.3986	0.6	-3.8												
328.905121					73.0945	-136.5485	-2.1	-0.5								
328.905457	73.1236	-142.3998	0.1	-3 6												
328 905609									73.8836	-144.1941	2.5	-8.7				
328 920441					73.0943	-136.5489	-2 5	-1.6								
328 936859	73.1235	-142.4030	-0.5	-4.4												
328 967255									73.8847	-144.2103	2.3	-9.4				
328.967590					73.0932	-136.5522	-2.9	-2.9								
328 978241					73.0930	-136 5530	-2 8	-2.6								
328 978485	73.1235	-142.4088	0.4	-5.9												
328 978638									73.8849	-144 2132	2.4	-9 1				
329.009003					73.0924	-136 5546	-2 6	-1.1								
329 009338	73.1237	-142.4135	1.1	-5 3												
329 009430									73.8855	-144.2205	3.0	-8 3				
329 041046									73.8864	-144.2278	3.5	-8.6				
329 041260	73 1240	-142.4173	1.1	-3 6												
329 052002	73.1241	-142 4182	1 0	-3 0												
329 052216									73.8867	-144.2305	3.4	-9.1				
329 070455	73.1242	-142 4195	1 1	-2 5												
329.070496									73.8871	-144 2353	3.1	-10.2				
329 070801					73.0911	-136 5543	-2 6	0.5								
329 081421					73.0909	-136 5542	-2 6	0.3								

DAY	CAMP CARIBOU LAT	LONG	NIV	EIV	CAMP BLUE FOX LAT	LONG	NIV	EIV	CAMP SNOWBIRD LAT	LONG	NIV	EIV	CAMP BIG BEAR LAT	LONG	NIV	EIV
329 081757	73.1243	-142.4203	1.3	-2.7												
329.114227					73.0902	-136.5544	-2.8	-0.8								
329 114258									73.8881	-144.2489	2.5	-11.5				
329 114349	73.1246	-142.4234	1.2	-5.2												
329 126251	73.1248	-142.4253	1.1	-6.7												
329 126343					73.0899	-136.5547	-2.8	-1.3								
329 131958									73.8884	-144.2544	2.5	-11.0				
329 146271									73.8887	-144.2586	2.6	-10.2				
329 146729					73.0895	-136.5557	-2.6	-2.3								
329 154572									73.8889	-144.2609	2.7	-9.7				
329 186859	73.1252	-142.4393	1.4	-8.8												
329 191711									73.8897	-144.2705	2.5	-9.4				
329 201172	73.1254	-142.4424	1.7	-7.8												
329.201447					73.0887	-136.5611	-1.0	-5.2								
329 206390									73.8899	-144.2744	2.3	-9.8				
329 222412	73.1257	-142.4465	1.9	-6.9												
329 222778					73.0886	-136.5642	-0.6	-5.7								
329 227692									73.8903	-144.2802	2.2	-9.9				
329 258545					73.0884	-136.5692	-0.9	-4.2								
329 258850	73.1262	-142.4531	1.7	-7.2												
329 258942									73.8909	-144.2888	2.8	-10.1				
329 267792	73.1263	-142.4548	1.5	-7.6												
329 276794	73.1264	-142.4567	1.3	-7.9												
329 281494									73.8915	-144.2952	3.5	-10.6				
329 298157	73.1266	-142.4612	0.9	-8.2												
329 298370					73.0881	-136.5723	-0.9	-2.5								
329 301453									73.8920	-144.3013	3.8	-11.6				
329 330658	73.1268	-142.4682	0.6	-8.1												
329.330811									73.8929	-144.3112	3.3	-12.4				
329 343414									73.8932	-144.3156	2.7	-12.3				
329 343903					73.0879	-136.5755	-0.5	-2.9								
329 352814	73.1269	-142.4731	0.5	-8.5												
329.357178									73.8934	-144.3202	1.9	-12.1				
329 357635					73.0878	-136.5766	-0.6	-3.1								
329 373199	73.1270	-142.4778	0.4	-8.9												
329 373260					73.0877	-136.5779	-0.7	-3.2								
329 375916									73.8936	-144.3264	0.9	-11.7				
329.402588	73.1271	-142.4847	0.5	-8.9												
329.402740									73.8937	-144.3349	0.4	-11.4				
329.418701									73.8938	-144.3399	0.6	-11.3				
329.418884	73.1272	-142.4885	0.5	-8.8												
329 419006					73.0874	-136.5820	-1.0	-3.7								
329.428558									73.8938	-144.3430	0.7	-11.4				
329 428772	73.1272	-142.4908	0.4	-8.8												
329 429077					73.0874	-136.5830	-1.0	-4.0								
329.447479					73.0872	-136.5850	-1.0	-4.3								
329.447571	73.1273	-142.4952	0.4	-9.1												
329 450958									73.8940	-144.3502	1.0	-11.7				
329 474731					73.0870	-136.5880	-0.6	-3.3								
329 474915	73.1274	-142.5020	0.9	-9.5												
329 475098									73.8942	-144.3581	1.6	-12.2				
329 504211	73.1277	-142.5094	1.4	-9.5												
329 504395					73.0870	-136.5894	-0.2	0.0								
329 502484									73.8947	-144.3698	1.7	-12.9				
329 526459									73.8949	-144.3762	1.4	-12.5				
329 548004									73.8951	-144.3831	1.1	-10.3				
329 567078					73.0869	-136.5886	-0.2	-3.0								
329 567169									73.8953	-144.3878	1.2	-7.9				
329 567230	73.1284	-142.5245	1.7	-8.2												
329 576857									73.8954	-144.3902	1.4	-6.9				
329 579010	73.1286	-142.5269	1.8	-7.8												
329.579010					73.0869	-136.5900	-0.2	-5.7								
329.594025					73.0868	-136.5929	-0.1	-8.6								
329 594330	73.1288	-142.5300	2.0	-7.4												
329.594330									73.8956	-144.3930	1.8	-6.2				
329.602234	73.1289	-142.5316	2.1	-7.4												
329 621399	73.1293	-142.5354	2.4	-7.7												
329.621521									73.8961	-144.3979	2.6	-7.3				
329.621552					73.0868	-136.6000	0.3	-10.2								
329.640198					73.0869	-136.6048	0.5	-9.0								

DAY	CAMP CARIBOU LAT	LONG	NIV	EIV	CAMP BLUE FOX LAT	LONG	NIV	EIV	CAMP SNOWBIRD LAT	LONG	NIV	EIV	CAMP BIG BEAR LAT	LONG	NIV	EIV
329 640472	73.1296	-142.5395	2.5	-8 7												
329 640472									73.8965	-144.4023	3.0	-9.3				
329 652924					73.0870	-136.6077	0 6	-8.0								
329 653046	73.1299	-142.5425	2.4	-9.4												
329 657684									73.8969	-144.4071	2.9	-10.8				
329.666748					73.0870	-136.6104	0.8	-6.9								
329 667206									73.8971	-144.4100	2.8	-11.4				
329.677277									73.8973	-144.4133	2.5	-11.8				
329.677460	73.1303	-142.5489	2.1	-10.3												
329.677643					73.0871	-136.6123	0.8	-6.2								
329.695709	73.1306	-142.5540	1.9	-10 6												
329.695740									73.8976	-144.4194	2.0	-12.1				
329.695964					73.0872	-136.6150	1.0	-5.4								
329.712921					73.0874	-136.6173	1.3	-5.1								
329.713287	73.1309	-142.5589	2.1	-10.7												
329.726227					73.0875	-136.6191	1.5	-5.1								
329 726501	73.1311	-142.5627	2.4	-10.7												
329.739594					73.0877	-136.6209	1.7	-4.9								
329 739868	73.1314	-142.5665	2.7	-10.7												
329.740082									73.8983	-144.4332	2.5	-9.8				
329 752045	73.1316	-142.5699	2.9	-10.5												
329.752106					73.0879	-136.6225	1.8	-4.6								
329 770477									73.8990	-144.4407	3.6	-8.6				
329 770508	73.1320	-142.5750	2.9	-10.3												
329.770905					73.0881	-136.6246	1.9	-4.1								
329 785675					73.0884	-136.6262	1.9	-3.9								
329 785980	73.1324	-142.5791	2.8	-10.2												
329.786133									73.8995	-144.4445	3.8	-8.9				
329.799042					73.0886	-136.6276	1.9	-4.0								
329.799377	73.1327	-142.5828	2.7	-10.4												
329 804352									73.9001	-144.4492	4.0	-9.9				
329 812805					73.0888	-136.6291	1.9	-4.3								
329 813019	73.1329	-142.5866	2.8	-10.8												
329 813232									73.9003	-144.4517	4.0	-10.5				
329 825775									73.9007	-144.4555	4.0	-11.2				
329 825806					73.0890	-136.6306	1.9	-4.8								
329 825928	73.1332	-142.5904	2.8	-11.3												
329 845398									73.9013	-144.4618	3.6	-11.8				
329 845886					73.0892	-136.6333	1.8	-5.4								
329 858704					73.0894	-136.6352	1.8	-5.5								
329 858948	73.1340	-142.6007	3.3	-12.1												
329.859131									73.9017	-144.4663	3.3	-11.6				
329 871765					73.0896	-136.6370	1.8	-5.1								
329 872131	73.1344	-142.6049	3.6	-12.1												
329 886627					73.0898	-136.6388	1.9	-3.8								
329 886688	73.1348	-142.6095	3.7	-11.9												
329 886902									73.9024	-144.4747	3.0	-10.0				
329 898895					73 0900	-136.6398	2 0	-2.5								
329.899078									73.9026	-144.4779	2.9	-9.0				
329 899109	73 1351	-142.6134	3.6	-11 5												
329 920135									73.9031	-144.4827	3.0	-7.7				
329.920349	73.1357	-142.6196	3.1	-10.7												
329.920593					73.0903	-136.6407	2.0	-0.8								
329 932281					73.0905	-136.6409	2.1	-0.3								
329 932404	73.1360	-142.6230	2.8	-10 3												
329 932587									73.9034	-144.4853	3.1	-7.4				
329 944702					73.0907	-136.6409	2 1	0.0								
329.945007	73.1362	-142.6264	2.5	-10.1												
329 949738									73.9039	-144.4888	3.6	-7.6				
329 961060	73.1365	-142.6307	2.5	-10 5												
329 961182					73 0910	-136.6409	1.9	-0.1								
329 961182									73 9042	-144.4913	4 1	-8 2				
329 971466					73 0911	-136.6410	1 7	-0.4								
329.971802	73 1367	-142 6338	2 5	-11 1												
329 971863									73.9046	-144.4939	4.5	-9.1				
329 994568	73.1372	-142.6408	3.1	-12 2												
330 006561					73 0915	-136.6415	1 2	-0.4								
330 006653									73.9059	-144.5042	5.5	-12.4				
330 018158					73 0916	-136 6416	1 1	-0.2								

DAY	CAMP CARIBOU LAT	LONG	NIV	EIV	CAMP BLUE FOX LAT	LONG	NIV	EIV	CAMP SNOWBIRD LAT	LONG	NIV	EIV	CAMP BIG BEAR LAT	LONG	NIV	EIV
330 018280	73.1379	-142.6486	4.6	-12.3												
330 022675									73.9066	-144.5100	5.6	-13.7				
330 036133	73.1386	-142.6543	5.9	-11.4												
330 036194									73.9072	-144.5153	5.6	-14.3				
330 036407					73.0918	-136.6415	1.0	0.2								
330 044220	73.1390	-142.6566	6.6	-10.9												
330 068054					73.0920	-136.6416	1.2	-0.7								
330 068115	73.1404	-142.6632	7.9	-10.1												
330 081360	73.1412	-142.6667	8.2	-10.1												
330 081543					73.0922	-136.6420	1.5	-1.7								
330 093224					73.0923	-136.6426	1.7	-2.5								
330 096191									73.9102	-144.5375	8.0	-10.6				
330 111877	73.1431	-142.6750	7.5	-10.6												
330 112244					73.0926	-136.6442	1.9	-3.5								
330 116852									73.9116	-144.5429	9.5	-8.2				
330 140747					73.0930	-136.6467	1.8	-2.6								
330 140869									73.9135	-144.5480	10.3	-7.6				
330 140961	73.1447	-142.6836	6.3	-11.5												
330 156830									73.9147	-144.5515	9.9	-8.4				
330 157196					73.0932	-136.6476	1.8	-1.2								
330 166870	73.1459	-142.6917	6.5	-12.3												
330 167023					73.0934	-136.6478	1.8	-0.2								
330 170349									73.9157	-144.5548	9.4	-9.3				
330 213196									73.9187	-144.5673	8.3	-11.3				
330 213226	73.1485	-142.7067	8.0	-11.4												
330 232697									73.9199	-144.5735	8.1	-11.6				
330 242188	73.1505	-142.7150	8.7	-10.2												
330 245178									73.9207	-144.5776	8.1	-11.9				
330 245392					73.0945	-136.6480	1.7	-3.6								
330 263794	73.1519	-142.7208	8.8	-10.2												
330 284790					73.0950	-136.6536	1.8	-5.3								
330 285126	73.1534	-142.7266	9.1	-10.3												
330 285217									73.9234	-144.5906	9.5	-11.0				
330 308594									73.9253	-144.5973	11.1	-9.8				
330 309113					73.0953	-136.6563	2.1	-2.9								
330 318085	73.1558	-142.7353	9.6	-9.6												
330 318481					73.0955	-136.6568	2.3	-2.0								
330 320618									73.9263	-144.6005	11.7	-9.4				
330 337280					73.0958	-136.6575	2.7	-0.8								
330 339020									73.9280	-144.6051	12.3	-8.8				
330 356567					73.0963	-136.6578	3.1	-0.5								
330 356934	73.1588	-142.7443	10.0	-7.9												
330 357056									73.9298	-144.6095	12.3	-8.4				
330 384094									73.9323	-144.6157	11.5	-8.7				
330 384277	73.1609	-142.7500	9.5	-8.0												
330 384521					73.0970	-136.6584	3.1	-1.2								
330 394135	73.1616	-142.7521	9.2	-8.5												
330 394470					73.0972	-136.6587	2.8	-1.6								
330 396362									73.9334	-144.6188	10.8	-9.4				
330 412018	73.1628	-142.7564	8.6	-9.6												
330 412048									73.9346	-144.6231	10.1	-10.4				
330 412292					73.0975	-136.6597	2.1	-2.3								
330 428741					73.0978	-136.6607	1.5	-2.6								
330 428986	73.1640	-142.7610	8.5	-10.6												
330 429169									73.9360	-144.6283	9.7	-11.5				
330 459984									73.9382	-144.6382	9.7	-12.1				
330 459106	73.1660	-142.7699	8.6	-11.6												
330 459198					73.0980	-136.6624	0.6	-1.1								
330 469818	73.1667	-142.7732	8.7	-11.6												
330 470062					73.0981	-136.6626	0.3	-0.1								
330 472107									73.9392	-144.6425	9.8	-11.6				
330 487640					73.0981	-136.6623	-0.1	0.9								
330 501434					73.0980	-136.6619	-0.4	1.2								
330 501526	73.1689	-142.7824	9.2	-9.7												
330 501678									73.9415	-144.6511	10.4	-8.5				
330 533173					73.0979	-136.6610	-0.5	0.9								
330 544922	73.1721	-142.7920	9.5	-8.1												
330 545013					73.0979	-136.6608	-0.3	0.7								
330 547302									73.9453	-144.6591	10.5	-6.0				
330 560852					73.0979	-136.6605	-0.1	0.5								

DAY	CAMP CARIBOU LAT	LONG	NIV	EIV	CAMP BLUE FOX LAT	LONG	NIV	EIV	CAMP SNOWBIRD LAT	LONG	NIV	EIV	CAMP BIG BEAR LAT	LONG	NIV	EIV
330 561157	73.1733	-142.7956	9.5	-9 0												
330.574677	73.1743	-142.7990	9.5	-10.0												
330.574738					73.0979	-136.6604	0.1	0.2								
330.574860									73.9475	-144.6647	10.0	-8.8				
330.606750	73.1767	-142.8081	10.2	-10 7												
330.606750									73.9501	-144.6737	10.8	-10.9				
330 619263	73.1777	-142.8116	10.7	-10.1												
330 633636					73.0979	-136.6608	-0.1	-0.7								
330.634003	73.1790	-142.8153	11.2	-9.2												
330 638428									73.9529	-144.6829	12.3	-9.4				
330.648651									73 9539	-144.6854	12.8	-8.4				
330.648743					73.0979	-136.6611	-0.3	-0.9								
330 679352					73.0978	-136.6618	-0.1	-0.7								
330 679718	73.1830	-142.8257	11.0	-8.8												
330 692719					73.0978	-136.6620	0.2	-0.5								
330 692932	73.1841	-142.8289	10.6	-9.4												
330 695770									73.9589	-144.6949	14.3	-6.9				
330 706390					73.0979	-136.6621	0.4	-0.3								
330 713287									73.9609	-144.6984	14.4	-7.8				
330 723083									73.9620	-144.7006	14.4	-8.4				
330.723419					73.0979	-136.6622	0.5	0.0								
330 752075					73.0980	-136.6620	0.4	0.5								
330 752441	73.1890	-142.8438	11.1	-8.3												
330 765717					73.0981	-136.6618	0.3	0.6								
330 766052	73.1902	-142.8466	11.6	-7.3												
330 769043									73.9671	-144.7122	14.3	-8.7				
330 779419					73.0981	-136.6615	0.4	0.5								
330 779694	73.1914	-142.8490	11.9	-6.2												
330 779877									73.9683	-144.7147	14.4	-7.9				
330.787689					73.0981	-136.6614	0.5	0.4								
330 798035	73.1931	-142.8517	11.9	-4.9												
330 798431					73.0982	-136.6614	0.7	0.2								
330 824951					73.0984	-136.6614	0.9	0.1								
330 825256	73.1956	-142.8546	11.2	-2 9												
330.825409									73.9735	-144.7226	14.6	-4.4				
330 838440					73.0984	-136.6613	0 9	0.4								
330 838806	73.1967	-142.8554	10.6	-1.7												
330 838928									73.9750	-144.7240	14.4	-3.2				
330 852966					73.0985	-136.6610	0.9	1.1								
330.853119	73.1979	-142.8558	9.9	-0.4												
330.853271									73.9766	-144.7251	14.0	-2.0				
330.861176									73.9774	-144.7255	13.6	-1.4				
330 861267	73.1985	-142.8558	9.5	0.3												
330 872833									73.9786	-144.7259	12.9	-0.5				
330.873383					73.0987	-136.6602	0.8	2.0								
330.898285					73.0988	-136.6586	0.5	2.4								
330 898651									73.9811	-144.7259	11.5	-0.2				
330.911255					73.0988	-136.6579	0.3	2.0								
330 911591	73.2018	-142.8553	7.3	-1.6												
330 914551									73.9825	-144.7262	10.7	-1.6				
330 927165	73.2026	-142.8565	6 7	-3.8												
330.927216					73.0989	-136.6572	0.0	1.1								
330.927338									73.9835	-144.7271	10.1	-3.5				
330 934174	73.2030	-142.8573	6.4	-4.7												
330 947388									73.9850	-144.7300	9.3	-6.9				
330 947571	73.2036	-142.8591	5 9	-5 7												
330 947815					73.0988	-136 6570	-0.3	-0.2								
330 972290	73.2047	-142.8627	5.3	-4 4												
330 984467					73.0987	-136.6576	-0.8	-0.6								
330 984680	73.2052	-142.8639	5.1	-2 7												
330 987366									73.9878	-144.7400	9.4	-9.6				
331 001984	73 2059	-142 8647	5 1	-0 9												
331 021362									73.9905	-144 7486	10.4	-8.6				
331 021576	73 2067	-142.8649	5 3	-0 2												
331 021606					73.0984	-136.6575	-0 8	1.0								
331 046967					73.0983	-136 6565	-0 4	1.7								
331 058258					73 0983	-136 6559	-0 3	1.7								
331.094696									73 9967	-144.7642	11.1	-6.5				
331 094757					73 0983	-136.6547	0 0	0 5								

DAY	CAMP CARIBOU LAT	LONG	NIV	EIV	CAMP BLUE FOX LAT	LONG	NIV	EIV	CAMP SNOWBIRD LAT	LONG	NIV	EIV	CAMP BIG BEAR LAT	LONG	NIV	EIV
331.122009	73.2109	-142.8705	4.7	-5.4												
331.122070									73.9990	-144.7688	10.6	-5.8				
331.122345					73.0983	-136.6549	-0.1	-1.0								
331.132751					73.0983	-136.6552	-0.2	-1.4								
331.151459					73.0982	-136.6561	-0.3	-1.9								
331.153290									74.0014	-144.7736	9.0	-4.9				
331.153381	73.2120	-142.8760	4.3	-7.4												
331.167175					73.0982	-136.6569	-0.3	-2.1								
331.167358									74.0023	-144.7754	8.3	-4.3				
331.167419	73.2124	-142.8788	4.4	-7.8												
331.224762					73.0982	-136.6590	0.8	0.1								
331.224915	73.2147	-142.8900	5.9	-5.6												
331.239227					73.0984	-136.6587	1.2	1.2								
331.239502	73.2154	-142.8919	6.3	-4.2												
331.274200					73.0988	-136.6572	2.3	1.3								
331.283752					73.0990	-136.6570	2.6	0.8								
331.298737					73.0993	-136.6569	2.9	-0.1								
331.298828									74.0092	-144.7879	6.8	-4.5				
331.311005					73.0996	-136.6570	3.1	-0.8								
331.311371	73.2192	-142.8949	6.4	0.3												
331.311462									74.0099	-144.7896	7.1	-4.9				
331.349396									74.0120	-144.7946	6.3	-3.8				
331.349609	73.2208	-142.8942	4.7	0.7												
331.349884					73.1005	-136.6584	2.3	-1.2								
331.373169	73.2216	-142.8939	3.3	0.5												
331.373291									74.0130	-144.7963	4.7	-1.5				
331.379974	73.2217	-142.8938	2.8	0.4												
331.383392									74.0134	-144.7966	3.8	-0.4				
331.424561									74.0141	-144.7951	1.2	2.5				
331.424744	73.2223	-142.8924	0.8	2.7												
331.435089									74.0142	-144.7943	0.8	2.8				
331.435638					73.1013	-136.6597	1.2	-0.9								
331.448334									74.0143	-144.7933	0.3	2.8				
331.448700					73.1014	-136.6600	1.4	-1.2								
331.499023									74.0141	-144.7901	-1.0	1.3				
331.499146					73.1020	-136.6621	1.2	-1.4								
331.499176	73.2222	-142.8865	-1.2	-0.4												
331.510681	73.2221	-142.8869	-1.6	-2.6												
331.510834					73.1021	-136.6624	0.8	-1.1								
331.511078									74.0140	-144.7897	-1.1	0.8				
331.523865									74.0139	-144.7895	-1.1	0.4				
331.523987	73.2219	-142.8883	-1.9	-4.9												
331.572754					73.1023	-136.6641	0.3	-1.5								
331.572845									74.0134	-144.7894	-1.4	-0.2				
331.572937	73.2211	-142.8961	-2.3	-4.0												
331.585327	73.2209	-142.8970	-2.2	-1.3												
331.585327					73.1023	-136.6647	0.4	-2.0								
331.599426									74.0131	-144.7896	-1.6	-0.2				
331.599609	73.2206	-142.8969	-2.1	1.7												
331.599945					73.1024	-136.6655	0.5	-2.4								
331.645752					73.1025	-136.6686	0.4	-2.3								
331.646118	73.2200	-142.8923	-1.1	3.0												
331.646118									74.0125	-144.7901	-1.4	-1.0				
331.659119					73.1026	-136.6694	0.3	-1.9								
331.659210									74.0124	-144.7906	-1.2	-1.6				
331.659302	73.2199	-142.8916	-0.6	1.2												
331.673615	73.2199	-142.8915	-0.2	-0.6												
331.718506					73.1027	-136.6720	0.5	-2.1								
331.718842	73.2201	-142.8942	1.1	-2.8												
331.718964									74.0121	-144.7948	0.2	-3.0				
331.732330					73.1028	-136.6729	0.8	-2.6								
331.732605	73.2202	-142.8951	1.5	-2.5												
331.733673									74.0122	-144.7961	0.6	-3.0				
331.746124					73.1029	-136.6739	1.1	-3.0								
331.746460	73.2204	-142.8960	1.8	-2.3												
331.746613									74.0123	-144.7971	0.9	-2.9				
331.791260					73.1034	-136.6769	1.7	-0.9								
331.791748									74.0127	-144.8004	1.2	-2.5				
331.805145					73.1036	-136.6769	1.8	1.0								
331.805603									74.0128	-144.8014	1.1	-2.4				

DAY	CAMP CARIBOU LAT	LONG	NIV	EIV	CAMP BLUE FOX LAT	LONG	NIV	EIV	CAMP SNOWBIRD LAT	LONG	NIV	EIV	CAMP BIG BEAR LAT	LONG	NIV	EIV
331.819641	73.2216	-142.8997	2.1	-1.7												
331.819824									74.0129	-144.8023	1.0	-2.4				
331.864380					73.1044	-136.6719	1.4	3.4								
331.864624	73.2222	-142.9015	1.4	-1.2												
331.864807									74.0132	-144.8049	0.7	-1.4				
331.877869					73.1045	-136.6709	1.2	1.8								
331.878265	73.2223	-142.9019	1.1	-0.8												
331.878387									74.0133	-144.8053	0.5	-0.8				
331.893402					73.1046	-136.6709	0.9	-2.1								
331.893433	73.2224	-142.9020	0.6	0.0												
331.893585									74.0133	-144.8055	0.3	0.3				
331.938049					73.1049	-136.6781	0.6	-7.0								
331.938171	73.2225	-142.9003	-0.4	2.9												
331.938354									74.0133	-144.8031	-0.3	3.3				
331.950867					73.1049	-136.6802	0.8	-5.7								
331.968018					73.1051	-136.6823	1.1	-3.5								
331.968018									74.0132	-144.8002	-0.5	3.4				
331.974792	73.2223	-142.8969	-0.4	3.6												
332.012360	73.2222	-142.8943	-0.3	1.3												
332.012451					73.1056	-136.6841	1.7	-0.4								
332.012543									74.0129	-144.7977	-1.0	0.5				
332.024414					73.1057	-136.6842	1.8	-0.3								
332.041168					73.1060	-136.6844	1.9	-0.6								
332.041656									74.0127	-144.7979	-1.5	-0.9				
332.043121	73.2222	-142.8944	-0.4	-1.4												
332.048492					73.1061	-136.6845	1.9	-0.9								
332.087280	73.2220	-142.8972	-0.2	-3.0												
332.087402									74.0121	-144.7997	-0.9	-2.0				
332.087524					73.1067	-136.6867	2.0	-3.6								
332.098602					73.1068	-136.6879	2.1	-4.6								
332.113708					73.1071	-136.6900	2.3	-5.9								
332.114014	73.2220	-142.8994	0.3	-3.0												
332.114197									74.0121	-144.8017	0.2	-3.4				
332.121338									74.0121	-144.8024	0.5	-3.8				
332.121460	73.2221	-142.9000	0.4	-3.0												
332.162872									74.0124	-144.8080	1.0	-5.4				
332.163269					73.1080	-136.6978	2.3	-4.4								
332.186707					73.1084	-136.6995	2.3	-0.9								
332.187103									74.0126	-144.8116	0.9	-5.1				
332.239739									74.0130	-144.8183	1.5	-4.5				
332.238892	73.2234	-142.9119	2.5	-5.2												
332.239288					73.1096	-136.6986	3.3	-0.3								
332.247742	73.2236	-142.9132	2.6	-5.5												
332.247986					73.1098	-136.6988	3.5	-1.6								
332.248749									74.0132	-144.8195	1.6	-4.5				
332.260315					73.1102	-136.6996	3.7	-3.4								
332.260529									74.0133	-144.8210	1.8	-4.5				
332.270569									74.0135	-144.8223	1.9	-4.5				
332.270782	73.2241	-142.9167	2.9	-5.9												
332.271057					73.1105	-136.7008	3.8	-5.1								
332.314575									74.0142	-144.8277	2.2	-4.5				
332.314758	73.2251	-142.9234	2.9	-5.3												
332.315125					73.1118	-136.7089	4.0	-7.3								
332.323273									74.0143	-144.8288	2.2	-4.5				
332.334534	73.2255	-142.9260	2.8	-4.9												
332.334656					73.1124	-136.7124	4.3	-6.4								
332.334656									74.0145	-144.8302	2.2	-4.6				
332.345056									74.0147	-144.8317	2.3	-4.8				
332.346161					73.1128	-136.7143	4.6	-5.8								
332.390198	73.2267	-142.9331	2.7	-4.9												
332.390411					73.1146	-136.7200	5.3	-4.1								
332.399048									74.0157	-144.8392	2.4	-4.9				
332.399200	73.2269	-142.9343	2.7	-5.1												
332.399597					73.1149	-136.7210	5.4	-3.9								
332.409302					73.1153	-136.7220	5.4	-3.6								
332.409760									74.0159	-144.8406	2.3	-4.8				
332.464783									74.0168	-144.8470	1.8	-3.5				
332.464966	73.2281	-142.9429	1.7	-4.3												
332.474670									74.0169	-144.8480	1.7	-3.3				

DAY	CAMP CARIBOU LAT	LONG	NIV	EIV	CAMP BLUE FOX LAT	LONG	NIV	EIV	CAMP SNOWBIRD LAT	LONG	NIV	EIV	CAMP BIG BEAR LAT	LONG	NIV	EIV
332 474884	73.2283	-142.9440	1.4	-4.0												
332 475220					73.1180	-136.7278	4.4	-3.9								
332 481842					73.1182	-136.7285	4.2	-4.2								
332 481995	73.2283	-142.9448	1.2	-3.7												
332 482208									74.0170	-144.8486	1.6	-3.1				
332 494232					73.1186	-136.7300	3.8	-4.7								
332 494354									74.0172	-144.8497	1.4	-2.9				
332 494415	73.2284	-142.9459	0.9	-3.4												
332 538879					73.1198	-136.7364	3.5	-5.9								
332 538879									74.0175	-144.8535	0.5	-3.8				
332 539001	73.2286	-142.9499	0.2	-3.9												
332 549866									74.0175	-144.8548	0.2	-4.3				
332 550049	73.2286	-142.9511	0.2	-4.4												
332 551361					73.1202	-136.7384	3.7	-6.1								
332 560516	73.2286	-142.9524	0.2	-4.8												
332 560913					73.1204	-136.7400	3.9	-6.1								
332 567688									74.0175	-144.8571	-0.3	-4.9				
332 612335									74.0174	-144.8637	-0.1	-5.6				
332 612396	73.2287	-142.9603	0.6	-6.5												
332 625458					73.1226	-136.7515	4.6	-7.7								
332 625549	73.2288	-142.9626	0.8	-6.9												
332 635773									74.0175	-144.8674	1.1	-5.6				
332 635956	73.2289	-142.9645	0.9	-7.1												
332 636261					73.1230	-136.7537	4.7	-8.2								
332 684937					73.1248	-136.7657	5.1	-10.4								
332 698090					73.1254	-136.7694	5.2	-11.1								
332 698181									74.0185	-144.8781	2.1	-7.2				
332 698273	73.2295	-142.9778	1.5	-9.0												
332 710846	73.2296	-142.9809	1.5	-9.5												
332 710999					73.1259	-136.7733	5.2	-11.8								
332 757660					73.1278	-136.7882	5.6	-11.5								
332 830597					73.1313	-136.8077	6.6	-9.4								
332 830872	73.2319	-143.0109	4.0	-6.7												
332 831024									74.0201	-144.9101	2.6	-8.5				
332 843750					73.1320	-136.8110	6.6	-9.4								
332 844147	73.2323	-143.0131	4.4	-5.5												
332 844208									74.0204	-144.9131	3.1	-8.1				
332 858551	73.2328	-143.0149	4.7	-4.0												
332 859711					73.1328	-136.8149	6.6	-9.1								
332 903992					73.1351	-136.8242	6.2	-6.5								
332 904175	73.2345	-143.0179	4.3	-2.1												
332 904327									74.0220	-144.9263	3.0	-7.9				
332 916382					73.1357	-136.8261	5.9	-5.6								
332 916748	73.2349	-143.0187	3.8	-3.2												
332 916870									74.0222	-144.9291	2.5	-8.2				
332 927582									74.0224	-144.9316	2.1	-8.5				
332 927765	73.2352	-143.0199	3.2	-5.2												
332 928040					73.1362	-136.8278	5.7	-5.1								
332 933960	73.2354	-143.0209	2.8	-6.6												
332 978088					73.1382	-136.8345	4.8	-6.1								
332 989258					73.1386	-136.8365	4.7	-7.0								
332 989532	73.2361	-143.0371	1.7	-12.6												
332 989746									74.0232	-144.9457	2.0	-6.5				
333 008081	73.2364	-143.0433	2.1	-11.1												
333 052704	73.2372	-143.0538	2.2	-7.0												
333 052795									74.0244	-144.9538	1.7	-3.9				
333 052856					73.1407	-136.8501	3.4	-8.0								
333 062683					73.1409	-136.8521	3.1	-7.7								
333 062836	73.2374	-143.0556	2.1	-6.2												
333 063019									74.0245	-144.9549	1.3	-4.0				
333 075104									74.0246	-144.9563	0.8	-4.5				
333 075195					73.1412	-136.8546	2.8	-7.3								
333 084412									74.0246	-144.9576	0.4	-4.9				
333 084442	73.2377	-143.0587	1.5	-4.8												
333 128021	73.2381	-143.0644	0.9	-6.1												
333 128052									74.0246	-144.9657	-0.5	-8.9				
333 128326					73.1421	-136.8645	2.0	-7.3								
333 136010	73.2381	-143.0659	1.0	-7.1												
333 136810					73.1423	-136.8662	2.0	-7.6								

DAY	CAMP CARIBOU LAT	LONG	NIV	EIV	CAMP BLUE FOX LAT	LONG	NIV	EIV	CAMP SNOWBIRD LAT	LONG	NIV	EIV	CAMP BIG BEAR LAT	LONG	NIV	EIV
333 137191									74.0245	-144.9687	-0.4	-10.3				
333 147766					73.1424	-136.8684	2.0	-7.9								
333 147919									74.0245	-144.9713	-0.2	-11.2				
333 160309									74.0245	-144.9754	0.2	-12.3				
333 160828					73.1427	-136.8712	2.2	-8.1								
333 203796									74.0247	-144.9898	0.5	-9.6				
333 211548									74.0247	-144.9917	0.3	-8.2				
333 214539					73.1436	-136.8834	2.0	-9.0								
333 236206									74.0247	-144.9963	-0.2	-6.0				
333 236725					73.1439	-136.8887	1.4	-9.0								
333 279724									74.0246	-145.0040	-0.7	-6.9				
333 280243					73.1443	-136.8988	1.6	-8.4								
333 289917									74.0245	-145.0060	-0.9	-7.3				
333 291687					73.1445	-136.9014	2.0	-8.2								
333 296021	73.2392	-143.1099	0.1	-7.7												
333 311707									74.0243	-145.0106	-1.0	-8.0				
333 312134					73.1449	-136.9057	2.7	-7.7								
333 355347									74.0241	-145.0206	-0.3	-7.9				
333 355804					73.1459	-136.9143	3.1	-7.4								
333 362579	73.2392	-143.1200	0.5	-5.4												
333 364044									74.0241	-145.0225	-0.1	-7.5				
333 366394					73.1462	-136.9164	3.0	-7.3								
333 370575	73.2392	-143.1212	0.7	-5.7												
333 370667									74.0241	-145.0238	0.1	-7.2				
333 386597									74.0241	-145.0269	0.4	-6.3				
333 386780	73.2393	-143.1237	1.0	-5.9												
333 386810					73.1466	-136.9202	2.5	-6.7								
333 430420									74.0242	-145.0329	0.2	-3.9				
333 435791					73.1473	-136.9271	1.2	-3.7								
333 438416	73.2397	-143.1309	0.1	-4.2												
333 445740									74.0242	-145.0345	-0.2	-3.6				
333 446106					73.1474	-136.9280	0.9	-3.0								
333 460815					73.1475	-136.9290	0.4	-2.3								
333 460815									74.0242	-145.0360	-0.6	-3.4				
333 460938	73.2396	-143.1332	-1.0	-3.6												
333 504883					73.1474	-136.9316	-0.4	-2.9								
333 504944	73.2391	-143.1375	-1.6	-4.1												
333 508850									74.0237	-145.0406	-2.0	-3.3				
333 513855	73.2390	-143.1385	-1.4	-4.4												
333 521271									74.0235	-145.0417	-2.2	-3.2				
333 534149					73.1473	-136.9342	-0.5	-3.5								
333 534363									74.0233	-145.0428	-2.4	-3.2				
333 534424	73.2388	-143.1410	-1.2	-4.5												
333 588470									74.0223	-145.0470	-2.0	-1.9				
333 588654	73.2383	-143.1467	-1.6	-3.3												
333 596802									74.0222	-145.0474	-1.8	-1.6				
333 596985	73.2381	-143.1474	-1.8	-3.0												
333 607025					73.1467	-136.9402	-2.1	-2.8								
333 607391	73.2380	-143.1482	-2.1	-2.8												
333 607452									74.0220	-145.0478	-1.6	-1.2				
333 651367					73.1458	-136.9440	-2.4	-4.3								
333 651733	73.2372	-143.1513	-2.5	-2.6												
333 651733									74.0215	-145.0491	-1.5	-1.3				
333 662567									74.0214	-145.0495	-1.7	-1.7				
333 662598					73.1456	-136.9454	-2.2	-5.2								
333 671997									74.0213	-145.0500	-1.9	-2.0				
333 672180	73.2368	-143.1527	-2.6	-2.5												
333 680176	73.2366	-143.1532	-2.7	-2.4												
333 680267									74.0211	-145.0505	-2.1	-2.2				
333 736053									74.0201	-145.0547	-2.6	-3.0				
333 746521									74.0199	-145.0556	-2.5	-3.0				
333 746765					73.1443	-136.9568	-2.4	-1.7								
333 753021	73.2349	-143.1572	-3.0	-2.0												
333 796875					73.1433	-136.9563	-2.2	0.6								
333 797363									74.0190	-145.0599	-1.9	-2.9				
333 805450									74.0189	-145.0605	-1.7	-2.8				
333 808624					73.1431	-136.9562	-1.8	-0.3								
333 808960	73.2338	-143.1606	-1.8	-2.7												
333 820435					73.1430	-136.9565	-1.5	-1.3								
333 826447									74.0186	-145.0621	-1.4	-2.6				

DAY	CAMP CARIBOU LAT	LONG	NIV	EIV	CAMP BLUE FOX LAT	LONG	NIV	EIV	CAMP SNOWBIRD LAT	LONG	NIV	EIV	CAMP BIG BEAR LAT	LONG	NIV	EIV
333 870056					73.1426	-136.9603	-0.5	-3.9								
333 870483									74.0181	-145.0648	-1.6	-1.8				
333 880310									74.0180	-145.0653	-1.8	-1.7				
333 884003					73.1426	-136.9618	-0.5	-3.9								
333 893677									74.0178	-145.0659	-2.0	-1.4				
333 943848					73.1423	-136.9663	-1.1	-0.9								
333 943939	73.2334	-143.1687	-0.3	-0.3												
333 944092									74.0170	-145.0670	-2.3	-0.1				
333 953949					73.1422	-136.9664	-1.4	-0.2								
333 954987	73.2333	-143.1687	-0.5	0.1												
333 966064					73.1420	-136.9664	-1.7	0.3								
333 966400	73.2333	-143.1687	-0.7	0.2												
333 966461									74.0166	-145.0670	-2.3	-0.1				
333 974762	73.2332	-143.1687	-0.9	0.1												
333 974884									74.0164	-145.0671	-2.3	-0.4				
333 974915					73.1419	-136.9663	-1.9	0.4								
334.010219	73.2328	-143.1689	-1.7	-0.5												
334.018341					73.1412	-136.9658	-2.4	0.4								
334 027100					73.1410	-136.9657	-2.4	0.4								
334.027527									74.0155	-145.0678	-2.2	0.1				
334.038452					73.1408	-136.9656	-2.4	0.4								
334 038849	73.2325	-143.1691	-2.0	-0.2												
334 038940									74.0153	-145.0677	-2.2	0.7				
334 050079	73.2323	-143.1691	-2.2	0.3												
334.050079									74.0151	-145.0674	-2.2	1.3				
334 050354					73.1405	-136.9655	-2.4	0.5								
334 093262	73.2315	-143.1682	-2.4	0.8												
334 093323									74.0143	-145.0651	-2.5	1.8				
334 093506					73.1397	-136.9651	-2.7	-0.1								
334.101837									74.0141	-145.0647	-2.5	1.5				
334.101959	73.2313	-143.1680	-2.4	0.7												
334.111023					73.1393	-136.9652	-2.9	-0.7								
334.111298	73.2312	-143.1679	-2.3	0.5												
334 111511									74.0139	-145.0644	-2.5	1.2				
334 125854									74.0137	-145.0640	-2.4	0.7				
334.125916	73.2309	-143.1678	-2.2	0.1												
334 126312					73.1390	-136.9657	-3.1	-1.3								
334.169884									74.0128	-145.0637	-2.8	0.1				
334.168945	73.2301	-143.1680	-2.7	-0.4												
334.169281					73.1378	-136.9672	-3.7	-0.8								
334 179840	73.2299	-143.1682	-3.0	-0.5												
334.179901									74.0126	-145.0637	-3.0	0.1				
334.201782									74.0120	-145.0635	-3.5	0.3				
334.201965	73.2293	-143.1684	-3.6	-0.4												
334 244934	73.2281	-143.1687	-3.7	0.0												
334 255341	73.2278	-143.1686	-3.5	0.1												
334 255341									74.0105	-145.0634	-3.4	-0.4				
334 255707					73.1352	-136.9667	-3.6	0.0								
334 277527									74.0100	-145.0638	-3.0	-1.1				
334.277710	73.2272	-143.1686	-3.1	0.1												
334 277985					73.1346	-136.9669	-3.2	-0.7								
334.317932					73.1337	-136.9682	-3.0	-1.7								
334 318268	73.2263	-143.1686	-2.4	-0.4												
334 325958	73.2262	-143.1687	-2.3	-0.5												
334 352661									74.0084	-145.0644	-2.4	2.1				
334 352844	73.2257	-143.1691	-1.9	-0.2												
334 352966					73.1328	-136.9698	-3.1	-1.2								
334 389893					73.1320	-136.9702	-2.6	0.1								
334 390167	73.2252	-143.1687	-1.7	0.9												
334.390381									74.0077	-145.0609	-2.4	3.6				
334.401703									74.0075	-145.0598	-2.3	3.1				
334.401855	73.2251	-143.1683	-1.6	1.1												
334 407623					73.1317	-136.9701	-2.3	0.4								
334 427155									74.0071	-145.0563	-2.1	0.9				
334 427307	73.2247	-143.1677	-1.6	0.6												
334 462341					73.1309	-136.9683	-1.8	2.4								
334 462494	73.2243	-143.1674	-1.6	0.4												
334 462677									74.0066	-145.0585	-1.6	-0.4				
334 477325									74.0064	-145.0586	-1.4	0.3				

	CAMP CARIBOU				CAMP BLUE FOX				CAMP SNOWBIRD				CAMP BIG BEAR			
DAY	LAT	LONG	NIV	EIV	LAT	LONG	NIV	EIV	LAT	LONG	NIV	EIV	LAT	LONG	NIV	EIV
334.482788	73.2240	-143.1671	-1.7	1.2												
334.500854					73.1302	-136.9653	-2.3	3.3								
334.500977									74.0061	-145.0578	-1.5	1.9				
334.501038	73.2238	-143.1663	-1.8	2.0												
334.535400					73.1296	-136.9624	-2.7	2.8								
334.535583									74.0056	-145.0548	-2.4	4.2				
334.544556					73.1294	-136.9618	-2.8	2.5								
334.544708	73.2231	-143.1629	-2.6	3.7												
334.552399									74.0053	-145.0526	-3.0	5.3				
334.573914					73.1286	-136.9599	-3.6	2.5								
334.574219	73.2224	-143.1597	-3.5	4.5												
334.574219									74.0047	-145.0490	-3.8	6.7				
334.609009	73.2213	-143.1555	-4.2	4.1												
334.609131									74.0035	-145.0422	-4.8	6.4				
334.609161					73.1275	-136.9573	-4.3	3.1								
334.617737					73.1272	-136.9566	-4.3	3.1								
334.618042	73.2210	-143.1546	-4.2	3.6												
334.626831									74.0028	-145.0394	-5.1	4.7				
334.626923					73.1269	-136.9558	-4.3	3.1								
334.626984	73.2207	-143.1538	-4.2	3.1												
334.646667					73.1263	-136.9543	-4.4	2.9								
334.647003	73.2201	-143.1524	-4.3	2.1												
334.647156									74.0020	-145.0373	-5.5	3.0				
334.683289	73.2187	-143.1504	-5.1	3.0												
334.683319									74.0003	-145.0347	-6.0	2.9				
334.683563					73.1250	-136.9514	-4.5	3.2								
334.700470					73.1244	-136.9499	-4.6	3.7								
334.700592									73.9995	-145.0331	-6.0	3.8				
334.700653	73.2180	-143.1486	-5.5	4.8												
334.708252	73.2177	-143.1475	-5.7	5.7												
334.719452					73.1237	-136.9480	-4.8	4.0								
334.719818	73.2172	-143.1456	-6.1	6.9												
334.719971									73.9986	-145.0309	-6.2	4.2				
334.758026									73.9967	-145.0265	-6.4	3.9				
334.758087	73.2153	-143.1377	-6.4	7.4												
334.758514					73.1222	-136.9437	-5.0	4.1								
334.773438					73.1216	-136.9421	-5.0	3.9								
334.773743	73.2145	-143.1349	-6.1	5.7												
334.773743									73.9960	-145.0248	-6.4	3.7				
334.782379					73.1213	-136.9412	-5.0	3.7								
334.782410	73.2141	-143.1338	-6.0	4.5												
334.792603					73.1209	-136.9403	-5.0	3.5								
334.792847	73.2136	-143.1327	-5.8	3.1												
334.793060									73.9950	-145.0228	-6.5	3.9				
334.832947									73.9931	-145.0178	-5.5	5.1				
334.833130	73.2119	-143.1306	-5.4	2.5												
334.833496					73.1194	-136.9365	-4.1	3.7								
334.846100					73.1190	-136.9352	-3.7	4.0								
334.846436	73.2113	-143.1294	-5.4	4.1												
334.846527									73.9925	-145.0157	-4.8	5.6				
334.855682					73.1187	-136.9342	-3.4	4.2								
334.855774									73.9922	-145.0143	-4.5	5.8				
334.855896	73.2109	-143.1282	-5.4	5.3												
334.866486	73.2105	-143.1266	-5.5	6.6												
334.866669									73.9918	-145.0125	-4.2	6.0				
334.907898	73.2087	-143.1174	-5.4	9.1												
334.908173					73.1176	-136.9269	-2.4	6.6								
334.919006	73.2082	-143.1147	-5.5	9.1												
334.919189									73.9899	-145.0036	-6.0	5.8				
334.928436					73.1172	-136.9230	-2.5	7.7								
334.940857					73.1170	-136.9204	-2.8	8.2								
334.940918									73.9888	-145.0002	-7.6	5.5				
334.981964									73.9861	-144.9937	-8.8	6.2				
334.982239					73.1159	-136.9103	-4.1	10.3								
334.991608					73.1156	-136.9077	-4.5	10.9								
334.992096									73.9854	-144.9919	-8.8	6.5				
335.015869									73.9838	-144.9875	-8.9	6.7				
335.016052					73.1146	-136.9004	-5.5	11.6								
335.055603					73.1127	-136.8889	-6.8	9.8								

DAY	CAMP CARIBOU LAT	LONG	NIV	EIV	CAMP BLUE FOX LAT	LONG	NIV	EIV	CAMP SNOWBIRD LAT	LONG	NIV	EIV	CAMP BIG BEAR LAT	LONG	NIV	EIV
335 070923					73.1119	-136.8853	-7.2	8.5								
335 091431									73.9782	-144.9747	-10.3	5.4				
335 091797					73.1107	-136.8808	-7.6	7.8								
335 128357					73.1085	-136.8734	-7.8	7.7								
335 128448									73.9751	-144.9693	-11.7	5.5				
335 139343					73.1078	-136.8712	-7.8	7.7								
335 139404									73.9741	-144.9676	-12.1	5.8				
335 145630					73.1074	-136.8699	-7.9	7.6								
335 167328									73.9713	-144.9628	-12.8	6.2				
335 200836									73.9680	-144.9574	-12.8	5.2				
335 214081									73.9667	-144.9556	-12.7	4.6				
335 219452					73.1027	-136.8583	-9.0	2.8								
335 243195									73.9638	-144.9521	-12.6	4.3				
335 243713					73.1009	-136.8572	-9.0	1.0								
335 272339					73.0991	-136.8564	-7.6	1.5								
335 272797									73.9609	-144.9483	-12.6	4.7				
335 285767									73.9596	-144.9467	-12.5	4.5				
335 286316					73.0983	-136.8557	-6.5	2.2								
335 318634									73.9564	-144.9430	-13.0	3.2				
335 318848	73.1789	-143.0397	-12.9	3.6												
335 344177					73.0958	-136.8505	-5.7	4.1								
335 344513	73.1763	-143.0373	-13.1	3.4												
335 344666									73.9537	-144.9412	-14.0	1.9				
335 361328									73.9518	-144.9404	-14.8	1.6				
335 361542	73.1746	-143.0357	-13.1	4.0												
335 361786					73.0950	-136.8486	-6.5	4.2								
335 372650	73.1734	-143.0344	-13.0	4.8												
335 373402									73.9480	-144.9383	-15.4	3.8				
335 393585	73.1713	-143.0311	-12.8	7.6												
335 416321					73.0920	-136.8419	-7.4	5.3								
335 416565	73.1690	-143.0254	-13.2	10.4												
335 416748									73.9452	-144.9351	-14.9	5.9				
335 436554					73.0908	-136.8389	-7.2	5.7								
335 440087									73.9425	-144.9310	-14.0	6.1				
335 443146	73.1662	-143.0179	-13.6	10.4												
335 443512					73.0904	-136.8379	-7.2	5.8								
335 467438					73.0891	-136.8343	-7.5	5.4								
335 467499									73.9397	-144.9269	-12.9	4.6				
335 467590	73.1636	-143.0119	-13.9	7.8												
335 489014					73.0878	-136.8315	-8.1	4.5								
335 489105	73.1613	-143.0083	-14.4	4.9												
335 489258									73.9376	-144.9246	-12.5	3.2				
335 510590									73.9355	-144.9229	-12.3	2.7				
335 510620					73.0864	-136.8291	-8.6	3.9								
335 510742	73.1588	-143.0062	-14.8	2.3												
335 518677									73.9348	-144.9223	-12.2	2.7				
335 519165					73.0858	-136.8282	-8.8	3.9								
335 540680					73.0843	-136.8261	-9.2	3.8								
335 540955	73.1553	-143.0051	-15.2	1.1												
335 540955									73.9326	-144.9205	-12.1	3.5				
335 562317	73.1527	-143.0043	-15.4	2.1												
335 562408									73.9306	-144.9181	-11.8	4.3				
335 584045					73.0810	-136.8223	-10.4	2.5								
335 584259	73.1501	-143.0027	-15.2	3.3												
335 584259									73.9287	-144.9155	-11.4	3.8				
335 594421	73.1489	-143.0018	-15.1	3.6												
335 597870									73.9275	-144.9143	-11.1	2.7				
335 613556					73.0785	-136.8208	-11.4	1.6								
335 613892	73.1466	-142.9998	-14.9	3.9												
335 613983									73.9261	-144.9134	-11.0	1.3				
335 636169	73.1440	-142.9976	-15.0	3.8												
335 636261									73.9242	-144.9130	-11.0	0.3				
335 636353					73.0764	-136.8199	-12.2	1.6								
335 656952					73.0744	-136.8190	-12.6	1.6								
335 657318	73.1415	-142.9955	-15.3	3.6												
335 657318									73.9224	-144.9130	-11.2	-0.3				
335 665039									73.9217	-144.9131	-11.3	-0.6				
335 669617	73.1401	-142.9943	-15.4	3.5												
335 669800					73.0731	-136.8185	-12.7	1.4								
335 686249					73.0715	-136.8179	-12.9	0.8								

DAY	CAMP CARIBOU LAT	LONG	NIV	EIV	CAMP BLUE FOX LAT	LONG	NIV	EIV	CAMP SNOWBIRD LAT	LONG	NIV	EIV	CAMP BIG BEAR LAT	LONG	NIV	EIV
335.686615	73.1380	-142.9928	-15.7	3.3												
335.686768									73.9198	-144.9137	-11.6	-1.6				
335.710663									73.9176	-144.9152	-11.7	-2.7				
335.710693	73.1351	-142.9908	-15.6	2.7												
335.711029					73.0690	-136.8178	-12.9	-0.6								
335.729645					73.0671	-136.8184	-12.7	-1.7								
335.730011	73.1328	-142.9897	-14.9	1.9												
335.730164									73.9158	-144.9169	-11.3	-3.6				
335.738190					73.0663	-136.8189	-12.5	-2.2								
335.738403									73.9151	-144.9178	-11.1	-3.9				
335.738464	73.1318	-142.9893	-14.3	1.5												
335.744568					73.0657	-136.8193	-12.4	-2.5								
335.759247					73.0643	-136.8203	-12.2	-3.1								
335.759521	73.1296	-142.9888	-12.6	0.3												
335.759705									73.9133	-144.9203	-10.6	-4.7				
335.785522									73.9112	-144.9240	-10.5	-5.5				
335.785675	73.1272	-142.9891	-10.6	-1.2												
335.802460					73.0603	-136.8248	-11.3	-4.9								
335.811279	73.1252	-142.9905	-9.5	-3.1												
335.811340									73.9091	-144.9282	-10.1	-6.6				
335.832733					73.0578	-136.8293	-10.0	-6.2								
335.832916	73.1237	-142.9928	-9.1	-4.7												
335.833069									73.9075	-144.9326	-9.4	-7.7				
335.860474									73.9056	-144.9386	-8.3	-8.1				
335.860626	73.1217	-142.9966	-8.8	-5.4												
335.860992					73.0557	-136.8342	-8.3	-7.0								
335.875732					73.0549	-136.8370	-7.3	-7.4								
335.876129									73.9046	-144.9421	-7.6	-8.0				
335.883850	73.1201	-143.0000	-8.6	-5.6												
335.884003									73.9041	-144.9438	-7.3	-7.9				
335.934998									73.9015	-144.9547	-6.5	-7.4				
335.935242	73.1168	-143.0079	-8.1	-6.0												
335.935425					73.0519	-136.8494	-6.5	-8.3								
335.949677	73.1159	-143.0102	-7.9	-5.9												
335.949829									73.9008	-144.9577	-6.8	-7.2				
335.963470	73.1151	-143.0123	-7.4	-5.6												
335.981628	73.1141	-143.0148	-6.7	-4.8												
335.981689									73.8991	-144.9636	-6.7	-5.9				
335.981781					73.0492	-136.8590	-8.0	-6.9								
336.009003									73.8977	-144.9674	-6.0	-3.9				
336.009155	73.1127	-143.0176	-6.1	-2.9												
336.009186					73.0475	-136.8633	-8.2	-5.2								
336.024200					73.0465	-136.8652	-8.0	-4.5								
336.029877									73.8968	-144.9692	-5.2	-2.4				
336.035736					73.0458	-136.8666	-7.7	-4.4								
336.037048	73.1114	-143.0191	-6.4	-1.4												
336.057037	73.1103	-143.0198	-6.8	-1.3												
336.057037									73.8958	-144.9706	-4.8	-1.5				
336.057373					73.0446	-136.8691	-7.3	-4.5								
336.082306									73.8948	-144.9717	-4.9	-1.8				
336.082336					73.0432	-136.8721	-7.2	-4.8								
336.082428	73.1090	-143.0209	-6.9	-2.0												
336.099243	73.1081	-143.0219	-6.6	-2.7												
336.099518					73.0422	-136.8743	-7.5	-4.6								
336.103546									73.8940	-144.9728	-5.0	-1.9				
336.108276					73.0417	-136.8753	-7.6	-4.5								
336.108612	73.1076	-143.0226	-6.5	-3.0												
336.111481									73.8937	-144.9732	-4.9	-1.7				
336.132874									73.8929	-144.9741	-4.8	-1.1				
336.132965	73.1064	-143.0246	-6.4	-3.1												
336.133331					73.0401	-136.8781	-8.4	-4.1								
336.154816					73.0387	-136.8803	-9.2	-3.7								
336.154999									73.8921	-144.9745	-4.6	-0.4				
336.155060	73.1052	-143.0263	-7.0	-2.2												
336.174988	73.1041	-143.0271	-8.2	-0.7												
336.175354					73.0371	-136.8821	-10.2	-2.9								
336.177917									73.8912	-144.9745	-4.9	0.2				
336.181335					73.0366	-136.8826	-10.6	-2.6								
336.186310	73.1033	-143.0271	-8.9	0.2												

	CAMP CARIBOU				CAMP BLUE FOX				CAMP SNOWBIRD				CAMP BIG BEAR			
DAY	LAT	LONG	NIV	EIV	LAT	LONG	NIV	EIV	LAT	LONG	NIV	EIV	LAT	LONG	NIV	EIV
336.106371									73.8909	-144.9745	-5.2	0.3				
336.208984	73.1016	-143.0267	-9.6	0.8												
336.227142	73.1003	-143.0266	-9.0	-0.3												
336.251434					73.0299	-136.8842	-13.9	0.7								
336.252960									73.8878	-144.9731	-6.2	1.1				
336.261902									73.8874	-144.9728	-6.2	1.2				
336.262299					73.0287	-136.8839	-14.3	1.1								
336.284485									73.8863	-144.9720	-6.0	1.4				
336.284668	73.0968	-143.0299	-7.3	-3.0												
336.284912					73.0261	-136.8831	-15.1	1.3								
336.298553					73.0244	-136.8827	-15.6	1.1								
336.298950	73.0960	-143.0310	-7.4	-2.9												
336.299042									73.8856	-144.9714	-5.9	1.4				
336.326843	73.0943	-143.0329	-7.8	-2.1												
336.337799									73.8840	-144.9698	-5.2	1.5				
336.337982	73.0937	-143.0334	-7.9	-1.7												
336.338348					73.0194	-136.8819	-16.9	0.6								
336.359528									73.8831	-144.9688	-4.6	1.9				
336.359711	73.0923	-143.0341	-7.9	-0.5												
336.370483					73.0151	-136.8811	-17.7	1.5								
336.370819	73.0916	-143.0341	-7.8	0.3												
336.370972									73.8827	-144.9682	-4.3	2.2				
336.404907					73.0103	-136.8790	-17.5	3.0								
336.413696									73.8814	-144.9652	-3.6	2.5				
336.413879	73.0891	-143.0328	-7.2	1.4												
336.433899									73.8809	-144.9639	-3.5	2.1				
336.433960					73.0064	-136.8767	-17.3	2.4								
336.434052	73.0880	-143.0322	-6.9	0.8												
336.442810					73.0052	-136.8763	-17.4	1.7								
336.443207									73.8806	-144.9634	-3.5	1.8				
336.480164	73.0856	-143.0325	-6.6	-1.3												
336.489105									73.8794	-144.9618	-3.6	0.9				
336.489319	73.0851	-143.0329	-6.6	-1.6												
336.489502					72.9989	-136.8748	-17.2	1.9								
336.507446					72.9965	-136.8736	-16.7	3.3								
336.507599									73.8788	-144.9615	-3.7	0.6				
336.507690	73.0842	-143.0338	-6.6	-2.2												
336.515961									73.8786	-144.9614	-3.8	0.4				
336.550262					72.9912	-136.8692	-15.1	3.6								
336.550323									73.8776	-144.9609	-3.7	1.2				
336.550476	73.0820	-143.0356	-6.4	0.4												
336.563904									73.8772	-144.9603	-3.5	2.2				
336.564087	73.0814	-143.0351	-6.2	2.7												
336.580383					72.9878	-136.8670	-14.2	2.0								
336.580750	73.0806	-143.0333	-6.2	5.3												
336.580780									73.8768	-144.9590	-3.4	3.2				
336.509386									73.8765	-144.9582	-3.4	3.5				
336.623352					72.9831	-136.8655	-13.6	0.8								
336.623657	73.0785	-143.0261	-6.4	5.7												
336.623657									73.8756	-144.9549	-3.7	3.0				
336.638031									73.8752	-144.9538	-4.0	2.3				
336.638092	73.0777	-143.0242	-6.6	4.1												
336.653137					72.9800	-136.8649	-13.7	1.0								
336.653534	73.0769	-143.0228	-6.7	2.9												
336.653625									73.8747	-144.9530	-4.1	1.7				
336.663391	73.0764	-143.0221	-6.7	2.3												
336.663452									73.8744	-144.9525	-4.2	1.5				
336.663635					72.9788	-136.8646	-13.8	1.2								
336.696075					72.9753	-136.8632	-13.9	2.1								
336.696533									73.8733	-144.9511	-4.1	1.9				
336.705414									73.8730	-144.9506	-3.9	2.3				
336.711517	73.0738	-143.0195	-7.2	2.8												
336.726318	73.0730	-143.0182	-7.5	3.6												
336.726471									73.8724	-144.9491	-4.0	2.8				
336.738098									73.8720	-144.9482	-4.1	2.8				
336.738159	73.0723	-143.0170	-7.6	4.1												
336.738556					72.9707	-136.8603	-13.8	3.4								
336.768829					72.9675	-136.8574	-13.7	3.7								
336.769165	73.0705	-143.0138	-7.0	2.9												
336.776123									73.8707	-144.9454	-4.5	2.2				

DAY	CAMP CARIBOU LAT	LONG	NIV	EIV	CAMP BLUE FOX LAT	LONG	NIV	EIV	CAMP SNOWBIRD LAT	LONG	NIV	EIV	CAMP BIG BEAR LAT	LONG	NIV	EIV
336.779755	73.0699	-143.0132	-6.4	1.7												
336.784027					72.9659	-136.8560	-13.6	3.3								
336.784424									73.8704	-144.9450	-4.5	2.0				
336.799225					72.9643	-136.8547	-13.5	2.9								
336.799408	73.0690	-143.0127	-5.2	0.2												
336.799652									73.8699	-144.9442	-4.4	1.8				
336.813049									73.8694	-144.9435	-4.1	1.9				
336.813171	73.0685	-143.0128	-4.3	-0.2												
336.813568					72.9628	-136.8537	-13.3	2.7								
336.841858					72.9599	-136.8518	-12.8	2.3								
336.853027					72.9588	-136.8512	-12.6	2.1								
336.853119									73.8684	-144.9411	-2.4	2.2				
336.857086	73.0673	-143.0128	-3.6	0.6												
336.873138	73.0668	-143.0124	-4.0	1.2												
336.888031	73.0663	-143.0118	-4.2	1.8												
336.888367					72.9555	-136.8493	-11.6	2.1								
336.915436					72.9531	-136.8478	-10.6	2.2								
336.915558	73.0655	-143.0102	-3.9	2.4												
336.915741									73.8676	-144.9370	-1.5	2.8				
336.925751					72.9523	-136.8472	-10.2	2.1								
336.936086	73.0651	-143.0095	-3.7	2.6												
336.947571	73.0646	-143.0080	-3.1	2.6												
336.947662					72.9506	-136.8459	-9.4	2.4								
336.947693									73.8672	-144.9342	-2.0	3.4				
336.962219									73.8670	-144.9328	-2.0	3.6				
336.962433	73.0643	-143.0070	-2.6	2.6												
336.962585					72.9496	-136.8449	-8.6	3.0								
336.989838									73.8666	-144.9300	-1.7	3.7				
337.022675	73.0633	-143.0027	-1.9	2.9												
337.022736									73.8662	-144.9266	-1.4	3.9				
337.022949					72.9464	-136.8389	-4.3	4.1								
337.064545	73.0626	-142.9992	-2.1	3.8												
337.064606									73.8657	-144.9216	-1.5	4.9				
337.064758					72.9455	-136.8344	-1.7	4.1								
337.098389									73.8653	-144.9165	-1.8	5.8				
337.098450	73.0621	-142.9954	-2.0	4.6												
337.108917					72.9451	-136.8295	-1.2	4.3								
337.108978									73.8651	-144.9148	-1.8	6.0				
337.109070	73.0619	-142.9941	-2.0	4.6												
337.140076	73.0614	-142.9904	-2.1	4.2												
337.140411					72.9447	-136.8260	-1.5	4.0								
337.141907									73.8646	-144.9095	-1.9	5.5				
337.151947	73.0612	-142.9891	-2.2	3.8												
337.152069									73.8645	-144.9080	-1.8	5.1				
337.152100					72.9446	-136.8248	-1.6	3.8								
337.174347									73.8642	-144.9051	-1.9	4.3				
337.174500	73.0608	-142.9870	-2.5	3.4												
337.174927					72.9443	-136.8227	-1.6	3.4								
337.216583	73.0599	-142.9832	-2.8	3.7												
337.216675									73.8634	-144.9004	-2.5	4.0				
337.227325	73.0597	-142.9821	-2.7	4.0												
337.227356									73.8632	-144.8992	-2.6	4.1				
337.227631					72.9438	-136.8183	-0.4	3.1								
337.250183									73.8628	-144.8966	-2.3	4.4				
337.250427	73.0592	-142.9796	-2.3	4.3												
337.250702					72.9436	-136.8165	0.7	2.9								
337.290710	73.0587	-142.9752	-1.3	3.7												
337.290771					72.9443	-136.8138	1.9	2.2								
337.303131									73.8622	-144.8899	-0.6	4.5				
337.303223	73.0586	-142.9740	-1.0	3.4												
337.303619					72.9445	-136.8131	1.9	1.9								
337.324768					72.9448	-136.8121	1.6	1.6								
337.325531									73.8621	-144.8872	-0.1	4.3				
337.325745	73.0584	-142.9721	-0.6	3.2												
337.365326	73.0583	-142.9688	-0.1	2.9												
337.365356									73.8621	-144.8828	-0.3	3.6				
337.365540					72.9452	-136.8105	0.9	1.5								
337.379089									73.8620	-144.8815	-0.5	3.3				
337.379272	73.0583	-142.9678	-0.2	2.6												

DAY	CAMP CARIBOU LAT	LONG	NIV	EIV	CAMP BLUE FOX LAT	LONG	NIV	EIV	CAMP SNOWBIRD LAT	LONG	NIV	EIV	CAMP BIG BEAR LAT	LONG	NIV	EIV
337 379639					72.9453	-136.8099	0.9	1.5								
337 396881					72.9454	-136.8092	0.8	1.5								
337 397156	73.0583	-142.9667	-0.3	2.1												
337 397308									73.8619	-144.8799	-1.0	2.9				
337 440521									73.8615	-144.8768	-1.0	2.9				
337 440918					72.9457	-136.8074	0.9	1.9								
337 454742									73.8614	-144.8755	-0.8	3.4				
337 454926	73.0581	-142.9639	-0.3	2.3												
337 455200					72.9458	-136.8066	1.1	2.2								
337 469421					72.9459	-136.8057	1.2	2.7								
337 469574	73.0581	-142.9629	-0.2	3.0												
337 469757									73.8614	-144.8740	-0.5	4.0				
337 516174	73.0581	-142.9584	0.1	3.9												
337 518829									73.8613	-144.8677	-0.3	4.7				
337 529816									73.8612	-144.8663	-0.4	4.4				
337 529999	73.0581	-142.9570	0.2	3.6												
337 530090					72.9467	-136.8008	2.0	3.0								
337 542603	73.0581	-142.9559	0.2	3.2												
337 542603					72.9468	-136.7999	2.1	2.7								
337 542755									73.8612	-144.8649	-0.6	3.8				
337 589691					72.9476	-136.7970	1.8	2.2								
337 589905									73.8609	-144.8611	-1.1	2.6				
337 604187									73.8608	-144.8600	-1.3	2.9				
337 604248					72.9478	-136.7962	1.6	2.3								
337 604340	73.0581	-142.9525	-0.1	1.5												
337 616333	73.0581	-142.9520	-0.1	1.5												
337 616486									73.8606	-144.8590	-1.4	3.1				
337 616516					72.9479	-136.7954	1.5	2.3								
337 690765	73.0581	-142.9495	0.1	0.7												
337 690765									73.8594	-144.8524	-3.4	2.6				
337 691101					72.9488	-136.7919	1.7	0.9								
337 735199					72.9493	-136.7915	1.5	0.3								
337 735565	73.0582	-142.9493	0.2	-0.2												
337 750702					72.9495	-136.7914	1.2	0.4								
337 751007	73.0582	-142.9494	0.2	-0.4												
337 765564									73.8578	-144.8488	0.3	1.1				
337 766083	73.0582	-142.9496	0.2	-0.3												
337 808075					72.9499	-136.7910	0.5	-0.1								
337 808380	73.0583	-142.9493	0.3	1.1												
337 809563									73.8584	-144.8474	2.0	1.6				
337 815094					72.9499	-136.7910	0.5	-0.3								
337 823761	73.0583	-142.9487	0.2	1.8												
337 823853									73.8586	-144.8467	0.9	2.0				
337 839386					72.9500	-136.7912	0.4	-0.1								
337 839539	73.0583	-142.9478	0.1	2.5												
337 839752									73.8586	-144.8457	-0.4	2.3				
337 881439					72.9502	-136.7901	1.3	2.4								
337 881805									73.8581	-144.8429	-2.1	2.2				
337 886169	73.0582	-142.9445	-0.9	2.0												
337 896179					72.9504	-136.7889	1.8	3.3								
337 896698									73.8578	-144.8421	-1.9	1.7				
337 913635	73.0579	-142.9439	-1.7	-0.4												
337 913666					72.9507	-136.7874	2.1	3.4								
337 913818									73.8576	-144.8415	-1.7	0.5				
337 955414					72.9513	-136.7849	1.3	0.8								
337 958893	73.0574	-142.9459	-1.0	-1.8												
337 959076									73.8572	-144.8421	-0.4	-0.7				
337 969452					72.9514	-136.7848	0.7	-0.3								
337 969635	73.0573	-142.9463	-0.5	-1.3												
337 969849									73.8572	-144.8423	0.0	-0.3				
337 980586									73.8572	-144.8423	0.5	0.3				
338 029999	73.0574	-142.9459	0.1	1.7												
338 030090									73.8574	-144.8412	0.4	1.3				
338 030121					72.9514	-136.7860	-0.5	0.0								
338 043335	73.0574	-142.9452	-0.2	2.1												
338 043518									73.8575	-144.8407	0.1	1.5				
338 062805					72.9513	-136.7856	0.2	0.5								
338 062866	73.0573	-142.9441	-0.4	2.0												
338 064026									73.8574	-144.8398	-0.5	1.7				

DAY	CAMP CARIBOU LAT	LONG	NIV	EIV	CAMP BLUE FOX LAT	LONG	NIV	EIV	CAMP SNOWBIRD LAT	LONG	NIV	EIV	CAMP BIG BEAR LAT	LONG	NIV	EIV
338 117706	73.0572	-142.9429	-0.1	-0.7												
338 117798					72.9516	-136.7859	0.6	-0.8								
338 117828									73.8570	-144.8380	-1.2	0.3				
338 135376					72.9517	-136.7863	0.1	-0.9								
338 135559									73.8568	-144.8380	-1.0	-0.4				
338 135590	73.0572	-142.9435	0.0	-1.6												
338 180359	73.0572	-142.9456	-0.1	-1.4												
338 180481									73.8565	-144.8388	-1.1	-0.3				
338 192810	73.0572	-142.9460	-0.2	-0.8												
338 192871									73.8564	-144.8388	-1.2	0.2				
338 193054					72.9515	-136.7871	-0.5	0.1								
338 207428					72.9515	-136.7870	-0.3	0.4								
338 207764	73.0571	-142.9462	-0.3	-0.1												
338 207794									73.8562	-144.8386	-1.1	0.5				
338 215851									73.8562	-144.8385	-1.0	0.6				
338 216370					72.9514	-136.7869	-0.2	0.5								
338 252350					72.9514	-136.7866	0.1	-0.2								
338 255554									73.8559	-144.8377	-0.6	0.8				
338 268463									73.8559	-144.8374	-0.6	0.7				
338 268890					72.9515	-136.7868	0.1	-0.6								
338 279236					72.9515	-136.7870	0.1	-0.5								
338 279602	73.0568	-142.9445	-1.1	0.9												
338 279694									73.8558	-144.8372	-0.6	0.7				
338 291595	73.0566	-142.9443	-1.2	0.7												
338 291840					72.9515	-136.7871	0.0	-0.3								
338 326599	73.0563	-142.9441	-0.8	-0.2												
338 326721									73.8556	-144.8364	-0.6	0.3				
338 326752					72.9515	-136.7871	0.0	0.3								
338 344421									73.8555	-144.8363	-0.4	0.0				
338 343001					72.9515	-136.7869.	0.1	0.4								
338 366364									73.8555	-144.8363	-0.2	0.2				
338 366516	73.0562	-142.9443	-0.3	0.2												
338 401550	73.0561	-142.9436	-0.3	1.1												
338 401581									73.8554	-144.8359	-0.1	0.6				
338 401825					72.9516	-136.7866	0.2	-0.1								
338 420258									73.8554	-144.8356	0.0	0.6				
338 420471	73.0561	-142.9431	-0.1	1.0												
338 440613					72.9516	-136.7869	0.0	-0.4								
338 440613									73.8554	-144.8353	0.1	0.2				
338 440704	73.0561	-142.9427	0.2	0.7												
338 476990									73.8555	-144.8354	0.2	-0.3				
338 477051	73.0562	-142.9423	0.3	0.1												
338 477417					72.9516	-136.7872	-0.3	-0.1								
338 495575									73.8555	-144.8356	0.2	-0.3				
338 514038					72.9514	-136.7869	-0.7	0.5								
338 514221									73.8555	-144.8357	0.2	-0.1				
338 514252	73.0562	-142.9424	0.1	-0.2												
338 552582									73.8556	-144.8358	0.0	-0.1				
338 552734	73.0562	-142.9426	0.3	-0.4												
338 555908					72.9512	-136.7865	0.0	-0.2								
338 569550	73.0563	-142.9428	0.6	-0.4												
338 569611					72.9513	-136.7867	0.5	-0.8								
338 569672									73.8556	-144.8359	-0.1	-0.4				
338 586914					72.9514	-136.7872	1.0	-1.4								
338 587280	73.0564	-142.9430	0.8	-0.3												
338 587311									73.8555	-144.8361	-0.3	-0.5				
338 627991									73.8554	-144.8366	-0.1	-0.2				
338 629272	73.0566	-142.9431	0.4	-0.1												
338 659637					72.9518	-136.7891	-0.3	0.5								
338 660004	73.0566	-142.9432	-0.5	0.1												
338 660126									73.8555	-144.8366	0.1	0.2				
338 701630					72.9515	-136.7878	-1.0	0.9								
338 702789									73.8555	-144.8362	-0.2	0.3				
338 718170									73.8554	-144.8361	-0.3	0.3				
338 718567					72.9514	-136.7876	-0.6	0.0								
338 732513					72.9513	-136.7877	-0.2	-0.7								
338 732819	73.0562	-142.9420	-0.5	0.9												
338 732971									73.8554	-144.8360	-0.4	0.3				
338 774384					72.9514	-136.7868	0.5	-0.7								
338 774719	73.0561	-142.9412	0.2	0.3												

DAY	CAMP CARIBOU LAT	LONG	NIV	EIV	CAMP BLUE FOX LAT	LONG	NIV	EIV	CAMP SNOWBIRD LAT	LONG	NIV	EIV	CAMP BIG BEAR LAT	LONG	NIV	EIV
338.774902									73.8552	-144.8355	-0.4	0.5				
338.790131					72.9515	-136.7890	0.5	-0.1								
338.790466	73.0562	-142.9411	0.3	-0.3					73.8552	-144.8353	-0.2	0.4				
338.790527					72.9515	-136.7889	0.4	0.5								
338.805878									73.8552	-144.8352	0.1	0.1				
338.806030	73.0562	-142.9414	0.2	-1.0												
338.806244					72.9516	-136.7879	0.1	1.1								
338.847504					72.9516	-136.7875	-0.1	1.0								
338.862823																
338.862190	73.0563	-142.9433	0.0	-0.2					73.8553	-144.8352	0.2	0.6				
338.863312																
338.879852	73.0563	-142.9431	0.0	1.5					73.8554	-144.8347	0.0	1.4				
338.880035					72.9516	-136.7864	0.3	0.5								
338.923309									73.8553	-144.8325	-0.1	1.3				
338.923798					72.9516	-136.7862	0.5	0.5								
338.935852																
338.936096	73.0562	-142.9385	-0.2	3.0					73.8553	-144.8322	-0.1	0.5				
338.936310																
338.954407	73.0562	-142.9374	-0.2	1.6	72.9517	-136.7859	0.6	0.6								
338.954529									73.8553	-144.8323	0.0	-0.9				
338.954529																
339.009552	73.0561	-142.9366	0.1	0.6												
339.009735									73.8553	-144.8338	0.0	1.0				
339.029633	73.0562	-142.9360	0.3	1.3												
339.029968					72.9519	-136.7853	-0.2	-0.3								
339.068390									73.8553	-144.8294	0.0	1.9				
339.070068	73.0562	-142.9346	-0.1	0.8												
339.083618	73.0562	-142.9344	-0.3	0.2												
339.083771									73.8553	-144.8290	0.0	0.1				
339.105438									73.8553	-144.8295	-0.2	-1.8				
339.105499	73.0561	-142.9345	-0.6	-0.3												
339.140686					72.9516	-136.7868	0.1	0.7								
339.140930	73.0560	-142.9345	-0.3	0.8												
339.141144									73.8552	-144.8317	0.0	-1.9				
339.158417	73.0560	-142.9339	0.1	1.9					73.8553	-144.8324	0.3	-1.0				
339.158508																
339.158600					72.9516	-136.7863	0.3	1.2	73.8553	-144.8327	0.3	-0.2				
339.181366																
339.181580	73.0560	-142.9325	0.2	2.5												
339.181946					72.9517	-136.7856	0.4	1.0								
339.214172	73.0560	-142.9308	-0.3	0.8												
339.219421					72.9518	-136.7852	0.2	-0.3								
339.234039	73.0559	-142.9308	-0.5	-0.6												
339.257385	73.0558	-142.9315	-0.4	-1.2												
339.288086	73.0558	-142.9323	-0.3	-0.9												
339.288208									73.8552	-144.8313	-0.5	0.1				
339.294739	73.0557	-142.9324	-0.3	-0.8												
339.295105					72.9517	-136.7869	-0.2	-0.2								
339.297821									73.8552	-144.8313	-0.5	0.0				
339.305450					72.9517	-136.7869	-0.3	0.2								
339.305847	73.0557	-142.9326	-0.4	-0.6												
339.305969									73.8551	-144.8314	-0.5	-0.2				
339.332581	73.0556	-142.9328	-0.5	0.2												
339.332733					72.9516	-136.7864	-0.7	0.9								
339.362671	73.0555	-142.9323	-0.5	1.2												
339.362762									73.8549	-144.8317	-0.3	-0.1				
339.371002					72.9512	-136.7858	-2.3	-0.2								
339.377730									73.8549	-144.8317	-0.2	0.2				
339.385864	73.0554	-142.9314	-0.3	1.5												
339.386200					72.9509	-136.7861	-2.8	-1.3								
339.407043					72.9504	-136.7871	-2.5	-2.3								
339.407074	73.0554	-142.9307	-0.1	0.9												
339.437927									73.8549	-144.8310	-0.3	0.5				
339.437958	73.0554	-142.9307	0.2	-1.0												
339.438293					72.9501	-136.7888	0.5	-1.1								
339.446167									73.8548	-144.8309	-0.4	0.4				
339.446686					72.9502	-136.7889	1.6	-0.2								
339.461273									73.8548	-144.8307	-0.6	0.2				
339.461456	73.0554	-142.9317	0.4	-1.9												

DAY	CAMP CARIBOU LAT	LONG	NIV	EIV	CAMP BLUE FOX LAT	LONG	NIV	EIV	CAMP SNOWBIRD LAT	LONG	NIV	EIV	CAMP BIG BEAR LAT	LONG	NIV	EIV
339.461700					72.9504	-136.7887	2.9	1.0								
339.480713					72.9509	-136.7880	3.0	1.8								
339.480804									73.8547	-144.8307	-0.8	-0.3				
339.480896	73.0555	-142.9327	0.2	-1.9												
339.513611	73.0555	-142.9339	-0.1	-0.8												
339.536194									73.8543	-144.8318	-0.8	-0.4				
339.536407	73.0555	-142.9341	-0.2	0.1												
339.536469					72.9517	-136.7860	0.7	0.2								
339.553772					72.9518	-136.7861	0.1	-0.7								
339.554077	73.0554	-142.9340	-0.1	0.5												
339.554077									73.8542	-144.8318	-0.6	0.2				
339.589233	73.0555	-142.9334	0.3	0.6												
339.596710									73.8541	-144.8313	-0.2	0.4				
339.610504					72.9517	-136.7877	-0.1	-0.6								
339.610596	73.0555	-142.9331	0.3	0.4												
339.626495					72.9517	-136.7879	0.0	0.0								
339.626892	73.0556	-142.9329	0.2	0.5												
339.626984									73.8540	-144.8311	-0.3	0.1				
339.664154									73.8539	-144.8309	-0.8	0.1				
339.664368	73.0555	-142.9324	-0.5	0.5												
339.664551					72.9517	-136.7876	-0.1	0.0								
339.683899					72.9517	-136.7879	-0.3	-0.8								
339.684082									73.8537	-144.8309	-1.2	0.0				
339.684113	73.0554	-142.9322	-0.7	0.2												
339.699310					72.9516	-136.7883	-0.3	-1.2								
339.699615	73.0553	-142.9321	-0.9	-0.1												
339.699799									73.8536	-144.8309	-1.4	0.0				
339.738647									73.8531	-144.8306	-1.3	0.6				
339.738831	73.0551	-142.9324	-0.8	-0.1												
339.738831					72.9515	-136.7892	-0.3	0.1								
339.756775					72.9515	-136.7888	-0.2	1.2								
339.757141	73.0550	-142.9323	-0.5	0.2												
339.757172									73.8530	-144.8302	-0.9	1.0				
339.772430					72.9515	-136.7883	-0.1	1.4								
339.772644	73.0549	-142.9322	-0.2	0.3												
339.772858									73.8529	-144.8298	-0.6	1.0				
339.812439					72.9515	-136.7874	0.0	-0.2								
339.812439									73.8528	-144.8291	-0.2	0.1				
339.812561	73.0550	-142.9321	0.3	-0.3												
339.829498					72.9515	-136.7877	-0.1	-1.0								
339.846100					72.9514	-136.7881	-0.3	-0.9								
339.846222	73.0550	-142.9324	0.2	0.1												
339.846405									73.8527	-144.8291	-0.5	0.3				
339.885620									73.8525	-144.8282	-0.5	1.2				
339.885681	73.0550	-142.9316	-0.1	1.0												
339.895355									73.8525	-144.8279	-0.5	1.1				
339.895538	73.0550	-142.9314	-0.2	0.9												
339.895844					72.9513	-136.7880	0.0	1.1								
339.920441	73.0550	-142.9310	-0.3	0.2												
339.920471					72.9514	-136.7872	0.3	1.3								
339.920593									73.8524	-144.8273	-0.4	0.3				
339.957916					72.9515	-136.7861	0.5	0.9								
339.958282	73.0548	-142.9310	-0.4	0.4												
339.958344									73.8523	-144.8275	-0.4	-0.3				
339.969574									73.8522	-144.8275	-0.3	0.0				
339.969788	73.0548	-142.9307	-0.4	1.1												
339.969879					72.9516	-136.7859	0.6	0.9								
339.995392	73.0548	-142.9295	-0.2	2.4												
340.030304					72.9519	-136.7851	0.9	-0.6								
340.043243					72.9520	-136.7854	0.8	-1.2								
340.043304	73.0547	-142.9272	0.1	-0.3												
340.071014									73.8524	-144.8272	1.0	-0.9				
340.071045	73.0548	-142.9287	0.2	-3.3												
340.071411					72.9521	-136.7866	-0.2	-1.7								
340.102905					72.9519	-136.7878	-1.0	-1.2								
340.103210	73.0549	-142.9317	0.5	-2.9												
340.103363									73.8526	-144.8282	0.2	-0.7				
340.111267									73.8526	-144.8282	-0.3	-0.2				
340.111542					72.9518	-136.7880	-1.0	-1.1								

DAY	CAMP CARIBOU LAT	LONG	NIV	EIV	CAMP BLUE FOX LAT	LONG	NIV	EIV	CAMP SNOWBIRD LAT	LONG	NIV	EIV	CAMP BIG BEAR LAT	LONG	NIV	EIV
340 124268									73.8525	-144.8282	-1.2	0.4				
340 146942									73.8522	-144.8277	-2.3	1.2				
340 147064	73.0550	-142.9327	-0.2	1.4												
340 175995					72.9516	-136.7885	0.0	1.0								
340 176117	73.0548	-142.9308	-1.2	3.0												
340 176331									73.8516	-144.8266	-2.6	1.3				
340 187531					72.9516	-136.7882	0.1	1.5								
340 188416	73.0547	-142.9298	-1.4	2.9												
340 199341	73.0546	-142.9290	-1.6	2.6												
340 199402									73.8512	-144.8258	-2.1	1.1				
340 199615					72.9516	-136.7876	0.2	2.0								
340 222839									73.8509	-144.8252	-1.6	0.8				
340 223022	73.0543	-142.9277	-1.5	1.3												
340 223358					72.9516	-136.7863	0.1	2.0								
340 260376									73.8505	-144.8246	-0.8	0.4				
340 275085									73.8504	-144.8244	-0.6	0.3				
340 298309									73.8503	-144.8243	-0.4	0.1				
340 298492	73.0538	-142.9283	-0.1	-0.5												
340 324097									73.8502	-144.8242	-0.6	0.4				
340 332062	73.0538	-142.9285	-0.2	0.2												
340 333893									73.8502	-144.8241	-0.8	0.7				
340 351044									73.8500	-144.8236	-1.2	1.4				
340 373169									73.8498	-144.8224	-1.5	2.2				
340 373322	73.0536	-142.9280	-1.1	0.8												
340 398956	73.0534	-142.9274	-1.1	0.9												
340 398956									73.8495	-144.8208	-1.2	2.2				
340 404144	73.0533	-142.9273	-1.1	0.8												
340 409698									73.8494	-144.8202	-0.8	1.9				
340 426819									73.8494	-144.8195	-0.2	1.0				
340 427002	73.0532	-142.9269	-0.7	0.3												
340 447296									73.8494	-144.8192	0.2	-0.2				
340 447418	73.0531	-142.9270	-0.3	-0.4												
340 474365									73.8494	-144.8197	0.3	-0.8				
340 474854					72.9512	-136.7873	0.0	-0.5								
340 485199									73.8495	-144.8199	0.1	-0.5				
340 485382	73.0531	-142.9273	0.3	0.3												
340 485626					72.9512	-136.7875	0.1	-0.3								
340 502045									73.8495	-144.8200	-0.1	0.3				
340 502228	73.0531	-142.9270	0.3	1.4												
340 502380					72.9512	-136.7875	0.2	0.1								
340 520569					72.9513	-136.7874	0.3	0.6								
340 520813									73.8494	-144.8195	-0.3	1.7				
340 520844	73.0532	-142.9261	0.2	2.2												
340 549866	73.0532	-142.9244	0.1	1.6												
340 549927					72.9514	-136.7867	0.5	1.1								
340 560059									73.8494	-144.8170	-0.1	2.0				
340 560242	73.0532	-142.9240	0.0	0.9												
340 560333					72.9514	-136.7863	0.6	1.1								
340 576599									73.8494	-144.8163	0.3	0.8				
340 576691					72.9515	-136.7859	0.7	1.0								
340 576721	73.0532	-142.9239	0.0	-0.2												
340 593414					72.9516	-136.7855	0.7	0.6								
340 593781	73.0532	-142.9242	0.0	-1.1												
340 593842									73.8494	-144.8163	0.5	-0.7				
340 623749	73.0532	-142.9253	-0.1	-1.4												
340 623840									73.8496	-144.8176	0.5	-1.9				
340 634369	73.0532	-142.9257	-0.1	-1.2												
340 650360					72.9517	-136.7855	-0.5	-0.5								
340 650513									73.8496	-144.8189	-0.1	-1.4				
340 650543	73.0532	-142.9261	-0.3	-0.9												
340 666138					72.9516	-136.7858	-1.0	-0.6								
340 666656									73.8496	-144.8194	-0.5	-0.8				
340 707611					72.9512	-136.7865	-0.8	-0.7								
340 707764									73.8493	-144.8197	-0.7	0.0				
340 707825	73.0530	-142.9270	-0.4	-0.6												
340 723450					72.9511	-136.7868	-0.3	-0.6								
340 723755	73.0529	-142.9273	-0.3	-0.8												
340 723785									73.8492	-144.8197	-0.4	0.1				
340 739075					72.9511	-136.7870	0.3	-0.4								
340 739349	73.0529	-142.9277	-0.1	-0.8												

DAY	CAMP CARIBOU LAT	LONG	NIV	EIV	CAMP BLUE FOX LAT	LONG	NIV	EIV	CAMP SNOWBIRD LAT	LONG	NIV	EIV	CAMP BIG BEAR LAT	LONG	NIV	EIV
340.739563									73.8492	-144.8197	-0.1	0.2				
340.773163									73.8492	-144.8194	0.1	0.2				
340.780396					72.9514	-136.7872	0.7	0.1								
340.796173					72.9514	-136.7871	0.6	0.5								
340.796539	73.0530	-142.9285	0.7	0.1												
340.796661									73.8492	-144.8193	0.0	0.3				
340.812500					72.9515	-136.7868	0.5	1.0								
340.812683	73.0531	-142.9283	0.9	0.7												
340.812866									73.8492	-144.8191	-0.1	0.6				
340.848602					72.9516	-136.7856	0.2	1.1								
340.853455									73.8492	-144.8178	0.0	1.8				
340.868927					72.9516	-136.7852	0.0	0.2								
340.869263	73.0535	-142.9265	0.3	1.3												
340.869446									73.8492	-144.8169	-0.1	2.2				
340.886597					72.9516	-136.7853	-0.3	-0.8								
340.920685	73.0534	-142.9248	-0.8	1.5												
340.920685									73.8491	-144.8131	-0.5	3.0				
340.923035					72.9515	-136.7865	-0.4	-1.0								
340.942017					72.9514	-136.7868	-0.1	-0.3								
340.942230	73.0532	-142.9238	-0.9	1.9												
340.942474									73.8490	-144.8112	-0.4	3.0				
340.961243	73.0531	-142.9229	-0.8	1.9												
340.961365									73.8490	-144.8097	-0.1	2.9				
340.961426					72.9515	-136.7868	0.2	0.2								
340.993134	73.0529	-142.9212	-0.7	2.2												
340.993225									73.8490	-144.8070	0.5	3.2				
341.015686					72.9516	-136.7860	0.2	0.8								
341.015778	73.0528	-142.9198	-0.9	2.3												
341.015991									73.8492	-144.8049	0.6	3.5				
341.036621	73.0526	-142.9186	-1.1	1.9												
341.036621									73.8492	-144.8029	0.4	3.5				
341.036926					72.9516	-136.7856	0.0	0.6								
341.065521	73.0524	-142.9175	-1.2	0.8												
341.065704									73.8493	-144.8000	0.1	3.9				
341.069916					72.9516	-136.7855	0.2	-0.5								
341.072693									73.8493	-144.7992	0.0	4.1				
341.090057					72.9517	-136.7860	0.6	-1.0								
341.090118									73.8493	-144.7971	-0.2	4.5				
341.112457									73.8493	-144.7943	-0.3	4.8				
341.112915					72.9518	-136.7865	0.6	-0.4								
341.138245	73.0518	-142.9171	-0.2	0.6												
341.138428									73.8492	-144.7908	-0.1	4.5				
341.142365					72.9519	-136.7863	0.0	0.8								
341.146942									73.8492	-144.7898	0.1	4.2				
341.164978									73.8492	-144.7879	0.4	3.7				
341.165131					72.9518	-136.7857	-0.8	1.0								
341.188416									73.8493	-144.7855	0.6	3.8				
341.211426					72.9512	-136.7857	-2.5	-1.6								
341.211670									73.8494	-144.7827	0.4	5.1				
341.221802	73.0519	-142.9128	-0.6	3.0												
341.221863									73.8495	-144.7811	0.1	5.9				
341.222076					72.9510	-136.7862	-2.8	-2.5								
341.240448									73.8494	-144.7777	-0.5	7.3				
341.240845					72.9506	-136.7878	-3.0	-3.6								
341.285583									73.8492	-144.7680	-0.1	7.2				
341.286133					72.9499	-136.7907	0.3	0.4								
341.297363									73.8493	-144.7658	0.5	6.4				
341.297394	73.0512	-142.9055	-0.7	4.2												
341.297791					72.9500	-136.7903	1.8	2.4								
341.316376									73.8494	-144.7627	1.4	5.5				
341.316895					72.9504	-136.7885	3.0	4.1								
341.339233									73.8497	-144.7594	2.1	5.4				
341.358063					72.9513	-136.7844	1.8	2.7								
341.358521									73.8501	-144.7563	2.4	6.0				
341.373138									73.8503	-144.7538	2.7	6.6				
341.373291	73.0515	-142.8966	1.0	4.7												
341.373688					72.9514	-136.7836	0.7	1.4								
341.392273									73.8508	-144.7502	3.4	7.1				
341.392792					72.9515	-136.7832	-0.1	0.1								

DAY	CAMP CARIBOU LAT	LONG	NIV	EIV	CAMP BLUE FOX LAT	LONG	NIV	EIV	CAMP SNOWBIRD LAT	LONG	NIV	EIV	CAMP BIG BEAR LAT	LONG	NIV	EIV
341 413666									73.8514	-144.7459	4.2	7.4				
341 430389					72.9514	-136.7837	-0.3	-0.6								
341 430786									73.8520	-144.7423	4.9	7.7				
341 448792									73.8528	-144.7384	5.5	8.1				
341 449310					72.9513	-136.7839	-0.1	-0.1								
341 467773									73.8536	-144.7340	6.0	8.7				
341 468140					72.9513	-136.7838	-0.1	0.2								
341 487274					72.9513	-136.7837	0.0	0.3								
341 487427									73.8546	-144.7291	6.4	9.4				
341 503571									73.8554	-144.7248	6.7	9.9				
341 511414					72.9513	-136.7835	0.1	0.2								
341 523956									73.8565	-144.7192	7.1	10.1				
341 524170	73.0537	-142.8754	3.6	6.5												
341 524323					72.9513	-136.7835	0.2	0.2								
341 560303					72.9514	-136.7833	0.2	0.3								
341 560638									73.8587	-144.7092	8.3	9.3				
341 576965					72.9514	-136.7831	0.1	0.3								
341 576965									73.8598	-144.7051	9.2	8.9				
341 584426									73.8605	-144.7028	9.7	8.9				
341 586639	73.0562	-142.8644	7.0	6.3												
341 586945					72.9514	-136.7831	0.0	0.2								
341 598480									73.8614	-144.6998	10.4	9.2				
341 598602					72.9514	-136.7830	0.0	0.0								
341 616730					72.9514	-136.7831	0.0	-0.2								
341 616760									73.8629	-144.6949	10.9	10.0				
341 616852	73.0580	-142.8595	7.9	6.5												
341 633026					72.9514	-136.7832	0.0	-0.1								
341 633514									73.8644	-144.6901	10.9	10.7				
341 651062									73.8659	-144.6849	10.6	10.5				
341 651276					72.9514	-136.7832	0.2	0.2								
341 661530									73.8667	-144.6820	10.5	9.9				
341 661926					72.9514	-136.7831	0.3	0.4								
341 672211					72.9515	-136.7829	0.5	0.7								
341 672272									73.8676	-144.6792	10.2	9.1				
341 690033					72.9516	-136.7825	0.7	1.2								
341 705811					72.9517	-136.7818	1.0	1.8								
341 726135					72.9518	-136.7808	1.3	2.2								
341 745178					72.9520	-136.7798	1.5	1.8								
341 762909					72.9523	-136.7791	1.5	0.8								
341 779236	73.0685	-142.8230	10.0	9.5												
341 801208					72.9527	-136.7795	1.2	-1.4								
341 819336					72.9528	-136.7803	0.9	-1.8								
341 835571					72.9529	-136.7811	0.6	-1.5								
341 852814					72.9530	-136.7815	0.3	-0.5								
341 853088									73.8807	-144.6471	9.4	8.0				
341 875488									73.8824	-144.6419	9.6	8.5				
341 875977					72.9530	-136.7814	-0.2	0.7								
341 882721					72.9530	-136.7812	-0.3	0.9								
341 890442					72.9529	-136.7810	-0.5	1.0								
341 890778	73.0780	-142.7984	10.9	6.2												
341 890900									73.8836	-144.6383	9.6	8.0				
341 908478					72.9529	-136.7805	-0.7	1.0								
341 908966									73.8849	-144.6347	9.7	6.5				
341 927338					72.9527	-136.7802	-0.7	0.6								
341 927399									73.8863	-144.6319	9.9	4.3				
341 950165					72.9527	-136.7798	-0.2	0.8								
341 955627									73.8885	-144.6300	10.4	0.6				
341 963287					72.9527	-136.7794	0.2	1.4								
341 963776									73.8892	-144.6300	10.6	-0.3				
341 981873					72.9527	-136.7785	0.7	2.4								
341 982086	73.0856	-142.7869	11.0	4.6												
341 982269									73.8908	-144.6307	11.1	-2.4				
342.002594					72.9529	-136.7771	1.0	2.7								
342.023499									73.8944	-144.6334	11.0	-0.4				
342.023682					72.9530	-136.7759	0.9	1.5								
342.026743					72.9531	-136.7755	0.7	0.3								
342.055939					72.9532	-136.7758	0.2	-1.6								
342.056122									73.8969	-144.6298	8.9	9.4				
342.078003									73.8983	-144.6222	7.6	14.3				

DAY	CAMP CARIBOU LAT	LONG	NIV	EIV	CAMP BLUE FOX LAT	LONG	NIV	EIV	CAMP SNOWBIRD LAT	LONG	NIV	EIV	CAMP BIG BEAR LAT	LONG	NIV	EIV
342.096466					72.9531	-136.7787	-0.7	-2.8								
342.096558									73.8994	-144.6153	8.1	11.8				
342.110870					72.9530	-136.7796	-0.8	-2.1								
342.110962									73.9004	-144.6116	9.8	6.5				
342.117279									73.9009	-144.6107	10.9	3.7				
342.130707					72.9529	-136.7804	-0.5	-0.9								
342.130707									73.9022	-144.6104	13.1	-1.9				
342.153961									73.9048	-144.6137	15.1	-7.0				
342.154510					72.9529	-136.7805	0.7	0.6								
342.168732					72.9530	-136.7801	1.6	1.2								
342.168976									73.9066	-144.6167	14.8	-7.1				
342.188577									73.9084	-144.6197	13.8	-5.9				
342.193604					72.9535	-136.7791	2.8	1.8								
342.205933	73.1077	-142.7618	13.6	1.2												
342.205933									73.9105	-144.6225	12.5	-4.2				
342.206207					72.9538	-136.7784	3.2	1.9								
342.229828									73.9127	-144.6249	11.5	-3.1				
342.230316					72.9544	-136.7773	3.3	1.5								
342.240997									73.9137	-144.6258	11.2	-3.1				
342.260864									73.9154	-144.6275	11.1	-3.3				
342.261200					72.9551	-136.7764	2.5	0.7								
342.281708									73.9172	-144.6296	11.4	-4.0				
342.282166					72.9555	-136.7762	1.9	0.2								
342.305176									73.9194	-144.6326	12.0	-5.2				
342.305603					72.9557	-136.7762	1.3	-0.1								
342.321350	73.1201	-142.7682	13.9	-5.7												
342.321472									73.9209	-144.6352	12.5	-6.2				
342.336578									73.9224	-144.6380	12.9	-7.2				
342.336700	73.1217	-142.7707	13.9	-6.6												
342.337097					72.9560	-136.7763	1.2	-0.3								
342.345001					72.9561	-136.7764	1.4	-0.4								
342.357635									73.9245	-144.6425	12.7	-8.1				
342.357819	73.1240	-142.7746	13.7	-7.0												
342.358215					72.9563	-136.7765	1.7	-0.5								
342.384705	73.1269	-142.7793	13.7	-6.2												
342.396362	73.1281	-142.7812	13.8	-5.8												
342.396667					72.9569	-136.7772	3.2	-0.6								
342.412567	73.1298	-142.7836	13.7	-5.4												
342.412872					72.9574	-136.7774	3.9	-0.4								
342.433563	73.1320	-142.7866	13.1	-5.5												
342.433807					72.9581	-136.7776	4.4	-0.2								
342.453888					72.9588	-136.7776	4.2	-0.2								
342.471893	73.1357	-142.7926	11.4	-6.6												
342.472290					72.9593	-136.7778	3.8	-0.5								
342.487976	73.1371	-142.7955	10.8	-7.3												
342.488320					72.9598	-136.7781	3.5	-1.0								
342.508636	73.1387	-142.7999	10.2	-8.7												
342.508759					72.9603	-136.7788	3.4	-1.6								
342.527100					72.9608	-136.7797	3.5	-1.9								
342.547546	73.1417	-142.8100	9.2	-10.6												
342.547943					72.9614	-136.7807	3.6	-2.0								
342.562744	73.1428	-142.8143	8.8	-10.8												
342.583038	73.1441	-142.8201	8.3	-10.6												
342.599884					72.9628	-136.7830	3.1	-1.2								
342.600230	73.1452	-142.8248	8.0	-10.3												
342.622925	73.1466	-142.8309	7.2	-10.1												
342.623199					72.9633	-136.7836	2.8	-1.1								
342.636688					72.9636	-136.7841	2.7	-1.4								
342.636780	73.1473	-142.8346	6.7	-10.1												
342.656525					72.9640	-136.7849	2.7	-1.9								
342.656738	73.1483	-142.8400	6.2	-10.2												
342.672607					72.9644	-136.7858	2.7	-2.3								
342.673004	73.1491	-142.8444	6.1	-10.4												
342.697723	73.1502	-142.8513	6.1	-10.7												
342.710175	73.1508	-142.8548	6.1	-10.8												
342.729553					72.9655	-136.7895	2.3	-2.0								
342.729858	73.1518	-142.8605	6.3	-10.8												
342.745605					72.9658	-136.7902	2.0	-1.4								
342.745941	73.1526	-142.8650	6.4	-10.4												
342.771606									73.9458	-144.7789	2.4	-13.5				

DAY	CAMP CARIBOU LAT	LONG	NIV	EIV	CAMP BLUE FOX LAT	LONG	NIV	EIV	CAMP SNOWBIRD LAT	LONG	NIV	EIV	CAMP BIG BEAR LAT	LONG	NIV	EIV
342 771698					72.9662	-136.7910	1.8	-1.2								
342 771759	73.1538	-142.8718	6.2	-9.6												
342 782684					72.9663	-136.7914	1.7	-1.3								
342 783091									73.9461	-144.7832	2.2	-13.2				
342 785889	73.1545	-142.8754	6.0	-9.2												
342 802277					72.9666	-136.7921	1.5	-1.7								
342 802643	73.1553	-142.8793	5.5	-8.7												
342 802734									73.9464	-144.7900	1.9	-11.6				
342 819266	73.1559	-142.8831	4.7	-8.3												
342 819519									73.9466	-144.7950	1.5	-9.6				
342 828156									73.9467	-144.7972	1.2	-8.6				
342 828308	73.1562	-142.8850	4.1	-8.2												
342 828705					72.9669	-136.7935	1.4	-2.2								
342 844940					72.9670	-136.7945	1.3	-2.3								
342 845062									73.9468	-144.8009	0.7	-7.1				
342 845123	73.1567	-142.8887	3.0	-8.2												
342 855286					72.9671	-136.7951	1.2	-2.3								
342 855743									73.9469	-144.8029	0.5	-6.6				
342 875061					72.9673	-136.7963	1.3	-2.2								
342.875397	73.1572	-142.8953	1.5	-8.3												
342.875549									73.9469	-144.8064	0.2	-6.5				
342.893402					72.9675	-136.7973	1.3	-2.1								
342.893555									73.9469	-144.8099	0.0	-7.4				
342.902802									73.9469	-144.8118	-0.1	-7.9				
342.902985	73.1575	-142.9013	1.1	-8.0												
342 903259					72.9676	-136.7979	1.4	-2.0								
342 917664					72.9678	-136.7986	1.4	-1.7								
342 917969	73.1576	-142.9044	1.1	-7.7												
342 917969									73.9469	-144.8153	-0.2	-8.3				
342 927979					72.9679	-136.7990	1.4	-1.4								
342 928314	73.1577	-142.9064	1.1	-7.5												
342 928467									73.9469	-144.8177	-0.3	-8.2				
342 948242					72.9681	-136.7996	1.4	-0.8								
342 948456	73.1579	-142.9103	1.1	-7.1												
342 948639									73.9468	-144.8221	-0.4	-7.4				
342.965170	73.1580	-142.9140	0.7	-7.0												
342.965262									73.9467	-144.8257	-0.8	-5.9				
342 968323					72.9683	-136.7999	1.2	-0.5								
342 976868									73.9467	-144.8271	-1.1	-5.1				
342 977081	73.1580	-142.9157	0.5	-6.9												
342 990021					72.9685	-136.8003	0.8	-1.0								
342 990387	73.1581	-142.9181	0.1	-6.8												
342.990540									73.9465	-144.8288	-1.6	-4.0				
343 022095	73.1580	-142.9234	-0.8	-5.8												
343 022278									73.9460	-144.8313	-2.8	-2.0				
343 043610	73.1578	-142.9265	-1.3	-4.8												
343 043915					72.9687	-136.8025	0.8	-1.6								
343 050323									73.9453	-144.8326	-3.5	-1.5				
343 050385					72.9688	-136.8027	0.9	-1.5								
343 062500					72.9689	-136.8032	1.2	-1.4								
343 062866	73.1576	-142.9288	-1.5	-4.4												
343 062988									73.9449	-144.8332	-3.4	-1.6				
343 075165									73.9446	-144.8337	-3.2	-1.5				
343 096405	73.1572	-142.9327	-2.0	-4.8												
343 096466					72.9692	-136.8045	1.4	-1.8								
343 119476									73.9438	-144.8363	-0.7	-3.4				
343 119965					72.9695	-136.8058	1.2	-2.5								
343 135315					72.9696	-136.8069	1.0	-2.9								
343 135773									73.9438	-144.8382	0.5	-4.8				
343 149084	73.1561	-142.9404	-3.3	-5.7												
343 149475					72.9697	-136.8080	0.8	-3.0								
343.149475									73.9439	-144.8402	1.1	-5.5				
343 158630					72.9698	-136.8087	0.7	-3.1								
343 171448	73.1554	-142.9437	-3.8	-5.5												
343 171478									73.9440	-144.8435	-0.4	-5.1				
343 171692					72.9698	-136.8098	0.6	-3.0								
343 195374									73.9436	-144.8460	-4.7	-2.2				
343 208740					72.9700	-136.8120	0.5	-1.2								
343 208862	73.1543	-142.9487	-4.1	-4.5												

DAY	CAMP CARIBOU LAT	LONG	NIV	EIV	CAMP BLUE FOX LAT	LONG	NIV	EIV	CAMP SNOWBIRD LAT	LONG	NIV	EIV	CAMP BIG BEAR LAT	LONG	NIV	EIV
343.209045									73.9429	-144.8465	-7.3	-0.3				
343.224426	73.1538	-142.9505	-4.1	-4.0												
343.224487									73.9420	-144.8463	-8.7	0.9				
343.224701					72.9700	-136.8123	0.7	-0.2								
343.234100									73.9413	-144.8461	-8.9	1.1				
343.234650					72.9701	-136.8123	0.8	0.1								
343.247040									73.9404	-144.8457	-8.6	1.1				
343.247101	73.1531	-142.9527	-4.0	-3.5												
343.247437					72.9702	-136.8122	0.9	0.3								
343.266815					72.9703	-136.8121	0.9	0.0								
343.267181	73.1524	-142.9545	-4.0	-3.3												
343.267273									73.9391	-144.8452	-7.4	0.4				
343.282776	73.1519	-142.9558	-4.2	-3.3												
343.282867					72.9704	-136.8122	0.7	-0.5								
343.282928									73.9383	-144.8452	-6.4	-0.3				
343.299988									73.9375	-144.8455	-5.7	-1.0				
343.300079	73.1514	-142.9574	-4.5	-3.4												
343.300476					72.9705	-136.8126	0.4	-1.1								
343.309845									73.9371	-144.8458	-5.5	-1.3				
343.310059	73.1510	-142.9583	-4.7	-3.6												
343.323120	73.1505	-142.9596	-5.1	-3.7												
343.323517					72.9705	-136.8134	0.0	-1.5								
343.339684					72.9705	-136.8140	-0.2	-1.4								
343.339020	73.1498	-142.9611	-5.5	-3.6												
343.339172									73.9358	-144.8471	-5.7	-1.6				
343.357544									73.9350	-144.8478	-6.1	-1.1				
343.357697					72.9705	-136.8146	-0.3	-1.2								
343.375824									73.9341	-144.8482	-6.1	-0.4				
343.375946	73.1482	-142.9637	-5.9	-1.3												
343.376343					72.9705	-136.8151	-0.1	-0.9								
343.385071									73.9337	-144.8483	-6.1	0.0				
343.385406					72.9704	-136.8154	0.0	-0.9								
343.398834									73.9330	-144.8482	-5.8	0.3				
343.399017	73.1471	-142.9639	-5.8	0.6												
343.399353					72.9705	-136.8156	0.1	-0.8								
343.410889					72.9705	-136.8159	0.3	-0.7								
343.411316									73.9325	-144.8481	-5.5	0.3				
343.420349									73.9321	-144.8481	-5.3	0.1				
343.420410					72.9705	-136.8161	0.4	-0.7								
343.420471	73.1462	-142.9633	-5.7	1.2												
343.432709									73.9316	-144.8481	-5.0	-0.3				
343.433136					72.9706	-136.8163	0.6	-0.7								
343.451416									73.9309	-144.8484	-4.8	-0.8				
343.451935					72.9706	-136.8167	0.6	-0.7								
343.474213									73.9300	-144.8489	-5.1	-0.8				
343.474609					72.9707	-136.8170	0.3	-0.2								
343.484039									73.9296	-144.8491	-5.3	-0.6				
343.508301									73.9286	-144.8491	-5.8	0.8				
343.526520									73.9277	-144.8483	-6.0	2.5				
343.526855					72.9707	-136.8166	-0.5	0.4								
343.533417					72.9706	-136.8165	-0.5	0.3								
343.549133					72.9706	-136.8164	-0.6	0.0								
343.557190					72.9705	-136.8165	-0.6	-0.1								
343.557281									73.9263	-144.8451	-5.7	4.6				
343.566772					72.9705	-136.8165	-0.5	-0.3								
343.567139									73.9259	-144.8438	-5.5	4.9				
343.583832									73.9252	-144.8416	-5.2	4.7				
343.584351					72.9704	-136.8167	-0.4	-0.3								
343.600952									73.9245	-144.8396	-5.0	3.6				
343.601074					72.9704	-136.8168	-0.4	-0.3								
343.622955					72.9703	-136.8169	-0.5	-0.2								
343.622986									73.9237	-144.8380	-5.2	1.8				
343.631409					72.9703	-136.8170	-0.6	-0.1								
343.639496					72.9702	-136.8170	-0.8	0.0								
343.639984									73.9229	-144.8373	-5.5	1.1				
343.658905									73.9221	-144.8367	-5.7	1.4				
343.659271					72.9701	-136.8169	-1.0	0.3								
343.674591					72.9700	-136.8168	-1.0	0.6								
343.674683									73.9214	-144.8359	-5.7	2.1				
343.696167					72.9698	-136.8163	-1.0	1.0								

DAY	CAMP CARIBOU LAT	LONG	NIV	EIV	CAMP BLUE FOX LAT	LONG	NIV	EIV	CAMP SNOWBIRD LAT	LONG	NIV	EIV	CAMP BIG BEAR LAT	LONG	NIV	EIV
343.696411									73.9205	-144.8344	-5.5	3.0				
343.705780									73.9201	-144.8336	-5.4	3.3				
343.706177					72.9697	-136.8160	-1.0	1.2								
343.747528					72.9694	-136.8145	-1.0	1.4								
343.747803									73.9183	-144.8295	-5.3	3.4				
343.768951					72.9692	-136.8138	-1.1	1.1								
343.769409									73.9174	-144.8276	-5.2	2.9				
343.780701									73.9170	-144.8267	-5.1	2.6				
343.781250					72.9691	-136.8134	-1.1	0.9								
343.807068					72.9689	-136.8129	-1.2	0.7								
343.807068									73.9160	-144.8250	-4.8	2.1				
343.820129					72.9688	-136.8127	-1.2	0.7								
343.820587									73.9155	-144.8242	-4.6	2.0				
343.841675					72.9686	-136.8122	-1.3	1.2								
343.842194									73.9147	-144.8230	-4.4	2.4				
343.853591									73.9143	-144.8220	-4.4	2.9				
343.856110					72.9684	-136.8116	-1.5	1.6								
343.879974					72.9681	-136.8105	-1.8	1.7								
343.880280									73.9134	-144.8197	-4.5	3.7				
343.892731					72.9679	-136.8100	-1.9	1.4								
343.893250									73.9129	-144.8183	-4.6	3.9				
343.914642					72.9676	-136.8093	-1.8	1.0								
343.914917	73.1279	-142.9546	-3.1	2.9												
343.916131									73.9122	-144.8159	-4.5	4.2				
343.930023									73.9116	-144.8141	-4.4	4.4				
343.930237	73.1275	-142.9534	-3.0	3.1												
343.930420					72.9674	-136.8090	-1.5	0.9								
343.952515					72.9672	-136.8083	-1.1	1.3								
343.952881	73.1270	-142.9516	-3.2	2.8												
343.952911									73.9109	-144.8112	-4.4	4.5				
343.965698					72.9671	-136.8078	-1.0	1.6								
343.965942	73.1267	-142.9507	-3.4	2.4												
343.966156									73.9104	-144.8096	-4.5	4.4				
343.988129					72.9669	-136.8067	-0.8	2.3								
343.988312	73.1260	-142.9493	-3.7	2.4												
343.988495									73.9096	-144.8068	-4.6	4.9				
344.003845									73.9091	-144.8046	-4.6	5.9				
344.004028	73.1256	-142.9482	-3.8	3.2												
344.024902					72.9667	-136.8038	-1.0	3.8								
344.039185					72.9666	-136.8023	-1.2	4.4								
344.039307	73.1245	-142.9440	-4.0	5.7												
344.062347					72.9664	-136.7995	-1.3	4.7								
344.062500									73.9069	-144.7921	-5.0	8.8				
344.076996									73.9063	-144.7885	-5.1	8.8				
344.077026					72.9662	-136.7977	-1.1	4.5								
344.085449					72.9662	-136.7968	-1.0	4.4								
344.097504					72.9661	-136.7954	-0.7	4.1								
344.097778	73.1226	-142.9342	-4.3	5.6												
344.097961									73.9055	-144.7836	-5.4	8.1				
344.113342	73.1221	-142.9321	-4.3	4.6												
344.113403					72.9660	-136.7938	-0.4	3.7								
344.113525									73.9048	-144.7802	-5.6	7.3				
344.133291	73.1217	-142.9309	-4.3	4.1												
344.133291									73.9044	-144.7783	-5.8	6.8				
344.137024	73.1213	-142.9295	-4.3	3.7												
344.137146									73.9037	-144.7758	-6.1	6.4				
344.137207					72.9659	-136.7917	-0.5	3.0								
344.149353					72.9659	-136.7908	-0.8	2.9								
344.149567									73.9031	-144.7737	-6.4	6.3				
344.149597	73.1208	-142.9283	-4.4	3.7												
344.160950									73.9026	-144.7717	-6.6	6.3				
344.161102	73.1204	-142.9272	-4.4	4.0												
344.161530					72.9658	-136.7898	-1.4	3.0								
344.170624					72.9657	-136.7891	-1.8	3.3								
344.170776	73.1201	-142.9261	-4.4	4.3												
344.170990									73.9020	-144.7699	-6.8	6.5				
344.188110	73.1195	-142.9240	-4.3	5.1												
344.188171									73.9011	-144.7667	-6.9	6.7				
344.188324					72.9654	-136.7873	-2.3	4.5								

DAY	CAMP CARIBOU LAT	LONG	NIV	EIV	CAMP BLUE FOX LAT	LONG	NIV	EIV	CAMP SNOWBIRD LAT	LONG	NIV	EIV	CAMP BIG BEAR LAT	LONG	NIV	EIV
344.199188									73.9005	-144.7646	-6.9	6.9				
344.199280	73.1191	-142.9224	-4.1	5.5												
344.199707					72.9652	-136.7858	-2.5	5.4								
344.212494									73.8998	-144.7621	-6.7	7.0				
344.212799					72.9649	-136.7838	-2.5	6.4								
344.221252					72.9647	-136.7823	-2.5	6.9								
344.221680									73.8993	-144.7603	-6.6	7.1				
344.236786									73.8986	-144.7573	-6.5	7.2				
344.237274					72.9644	-136.7793	-2.4	7.4								
344.263489									73.8973	-144.7518	-6.0	7.7				
344.263519	73.1173	-142.9118	-3.3	6.5												
344.263855					72.9640	-136.7742	-1.6	7.1								
344.275055									73.8967	-144.7493	-5.8	8.1				
344.275208	73.1170	-142.9098	-3.3	6.5												
344.275574					72.9639	-136.7720	-1.1	6.6								
344.288300									73.8961	-144.7462	-5.5	8.5				
344.288391	73.1167	-142.9075	-3.4	6.6												
344.288818					72.9638	-136.7698	-0.6	6.1								
344.312073									73.8952	-144.7404	-5.1	9.1				
344.312256	73.1160	-142.9032	-3.8	7.2												
344.312408					72.9637	-136.7664	0.0	5.0								
344.318878					72.9638	-136.7656	0.1	4.7								
344.339233									73.8941	-144.7335	-4.8	9.1				
344.339355	73.1152	-142.8976	-4.2	8.4												
344.339783					72.9638	-136.7632	0.1	4.1								
344.350525									73.8937	-144.7306	-4.8	9.0				
344.350708	73.1148	-142.8950	-4.3	9.1												
344.350932					72.9638	-136.7620	-0.1	4.0								
344.364258									73.8932	-144.7272	-4.8	9.0				
344.364410	73.1143	-142.8916	-4.3	9.9												
344.393738	73.1134	-142.8835	-3.9	10.8												
344.414978									73.8912	-144.7143	-5.2	9.5				
344.415527					72.9634	-136.7548	-1.3	4.9								
344.425305									73.8908	-144.7116	-5.3	9.6				
344.437469					72.9632	-136.7518	-1.7	5.5								
344.437653	73.1122	-142.8714	-3.3	9.4												
344.437836									73.8903	-144.7083	-5.5	9.6				
344.460510					72.9628	-136.7483	-1.9	6.0								
344.460602									73.8893	-144.7024	-5.6	8.8				
344.469177									73.8889	-144.7004	-5.6	8.2				
344.469666					72.9627	-136.7469	-1.8	6.1								
344.490356									73.8880	-144.6960	-5.8	6.8				
344.490753					72.9624	-136.7435	-1.8	6.1								
344.499512					72.9623	-136.7421	-1.8	5.9								
344.499512									73.8876	-144.6943	-6.0	6.2				
344.510559					72.9621	-136.7404	-1.9	5.7								
344.510742									73.8870	-144.6925	-6.2	5.4				
344.532630					72.9618	-136.7372	-2.2	5.0								
344.532905	73.1083	-142.8533	-8.7	6.3												
344.533936									73.8858	-144.6893	-7.0	4.9				
344.544800									73.8852	-144.6878	-7.3	5.3				
344.544952	73.1075	-142.8514	-9.8	6.5												
344.563094									73.8840	-144.6844	-7.8	6.9				
344.584198	73.1043	-142.8445	-10.0	6.6												
344.584320					72.9609	-136.7315	-1.9	3.7								
344.584320									73.8828	-144.6802	-7.9	8.7				
344.620148									73.8807	-144.6710	-7.5	9.0				
344.620300	73.1019	-142.8383	-7.1	6.6												
344.620575					72.9604	-136.7280	-1.4	4.0								
344.620669					72.9602	-136.7259	-1.6	4.5								
344.658099									73.8796	-144.6666	-6.9	7.5				
344.658508	73.1001	-142.8314	-5.3	7.1												
344.658508									73.8786	-144.6630	-6.6	6.2				
344.658783					72.9600	-136.7234	-2.0	5.1								
344.679169					72.9596	-136.7205	-2.9	5.9								
344.679474	73.0993	-142.8274	-5.5	7.7												
344.679626									73.8775	-144.6595	-6.7	6.2				
344.694885									73.8767	-144.6567	-7.2	7.1				
344.695068	73.0986	-142.8240	-5.9	8.5												
344.712280					72.9587	-136.7148	-3.9	7.0								

DAY	CAMP CARIBOU LAT	LONG	NIV	EIV	CAMP BLUE FOX LAT	LONG	NIV	EIV	CAMP SNOWBIRD LAT	LONG	NIV	EIV	CAMP BIG BEAR LAT	LONG	NIV	EIV
344 712524	73.0977	-142.8199	-6.3	9.3												
344 712524									73.8757	-144.6529	-7.6	8.4				
344 733276									73.8744	-144.6478	-7.7	9.3				
344 733368	73.0967	-142.8147	-6.3	9.6												
344 733765					72.9580	-136.7108	-3.7	7.2								
344 752197					72.9575	-136.7073	-3.1	6.9								
344 752502	73.0958	-142.8100	-6.1	9.0												
344 752655									73.8733	-144.6428	-7.5	9.0				
344 769982									73.8723	-144.6390	-7.4	7.8				
344 769043					72.9571	-136.7044	-2.8	6.4								
344 769104	73.0950	-142.8062	-5.9	8.0												
344 785004					72.9568	-136.7018	-2.8	5.8								
344.785339	73.0943	-142.8031	-5.9	6.8												
344.785400									73.8714	-144.6358	-7.3	6.4				
344 825989	73.0924	-142.7970	-5.9	4.9												
344 826172									73.8691	-144.6299	-7.2	4.3				
344 842255					72.9554	-136.6948	-3.4	3.6								
344 842407									73.8682	-144.6281	-7.3	3.9				
344 842499	73.0916	-142.7949	-5.8	4.7												
344 858032									73.8673	-144.6265	-7.2	3.4				
344 881195					72.9544	-136.6917	-3.2	2.6								
344 881470	73.0899	-142.7902	-5.7	4.6												
344 881653									73.8660	-144.6245	-7.1	2.6				
344.900177	73.0891	-142.7879	-5.7	4.8												
344.900208					72.9540	-136.6904	-2.8	2.3								
344.900299									73.8650	-144.6233	-6.7	2.4				
344 914917					72.9537	-136.6897	-2.4	1.8								
344 915222	73.0884	-142.7860	-5.6	4.8												
344.915283									73.8642	-144.6222	-6.4	2.8				
344 930298					72.9534	-136.6890	-2.2	1.3								
344.930817									73.8634	-144.6208	-6.1	3.6				
344 938599					72.9532	-136.6888	-2.1	0.9								
344 938782									73.8631	-144.6200	-5.9	4.2				
344 954407					72.9530	-136.6885	-2.0	0.5								
344.954651	73.0867	-142.7810	-5.7	4.9												
344 954834									73.8623	-144.6178	-5.7	5.4				
344 975067	73.0858	-142.7783	-5.7	5.1												
344 975128									73.8614	-144.6145	-5.7	6.2				
344.975250					72.9527	-136.6882	-1.9	0.8								
344.987305					72.9525	-136.6879	-1.8	1.4								
344 987701	73.0852	-142.7766	-5.7	5.1												
344 987793									73.8609	-144.6124	-5.8	6.1				
345.003723	73.0845	-142.7744	-5.6	5.1												
345 003937									73.8601	-144.6097	-5.9	5.7				
345 013184	73.0841	-142.7731	-5.5	5.1												
345 013306									73.8597	-144.6083	-6.0	5.3				
345 013336					72.9521	-136.6864	-1.5	3.2								
345 028381	73.0835	-142.7711	-5.4	5.1												
345 028534									73.8590	-144.6062	-6.1	4.5				
345 050629	73.0825	-142.7682	-5.5	4.8												
345 050995					72.9519	-136.6828	-0.4	3.1								
345 059784					72.9518	-136.6821	-0.2	2.2								
345 060120	73.0821	-142.7670	-5.7	4.6												
345 077454					72.9518	-136.6817	0.1	-0.2								
345 077606									73.8566	-144.6013	-6.5	3.0				
345 088470	73.0808	-142.7639	-6.2	3.7												
345 088501									73.8560	-144.6004	-6.6	3.0				
345 088776					72.9519	-136.6820	0.1	-2.0								
345 102783	73.0801	-142.7626	-6.4	3.1												
345 102905					72.9519	-136.6830	-0.1	-3.6								
345 102905									73.8553	-144.5992	-6.8	3.0				
345 126495									73.8540	-144.5972	-7.1	3.2				
345 126648	73.0789	-142.7608	-6.5	3.0												
345 127014					72.9518	-136.6836	-0.9	-3.7								
345 151917	73.0776	-142.7587	-6.7	3.3												
345 152008									73.8525	-144.5949	-7.6	3.1				
345 152039					72.9515	-136.6873	-2.0	-1.5								
345 164215									73.8518	-144.5939	-7.9	2.8				
345 173659					72.9510	-136.6875	-3.0	0.7								

DAY	CAMP CARIBOU LAT	LONG	NIV	EIV	CAMP BLUE FOX LAT	LONG	NIV	EIV	CAMP SNOWBIRD LAT	LONG	NIV	EIV	CAMP BIG BEAR LAT	LONG	NIV	EIV
345.175934									73.8511	-144.5930	-8.3	2.5				
345.175964	73.0763	-142.7565	-7.4	3.6												
345.202423									73.8493	-144.5914	-8.5	2.0				
345.202972					72.9503	-136.6863	-3.4	2.6								
345.227051	73.0731	-142.7518	-7.8	3.1												
345.227081									73.8477	-144.5900	-7.9	2.0				
345.227356					72.9497	-136.6844	-3.4	3.2								
345.240173									73.8470	-144.5892	-7.4	2.1				
345.240326	73.0723	-142.7508	-7.4	2.7												
345.240723					72.9493	-136.6833	-3.4	3.1								
345.247467					72.9491	-136.6828	-3.4	2.9								
345.247833	73.0719	-142.7503	-7.1	2.4												
345.253632									73.8462	-144.5884	-6.9	2.3				
345.277954									73.8450	-144.5867	-6.1	2.8				
345.278137	73.0704	-142.7488	-5.9	1.4												
345.302765	73.0693	-142.7480	-5.3	1.2												
345.303162					72.9478	-136.6800	-2.8	0.6								
345.315887									73.8433	-144.5834	-5.5	3.3				
345.316071	73.0688	-142.7476	-5.2	1.2												
345.329620									73.8427	-144.5821	-5.5	3.3				
345.329773	73.0682	-142.7471	-5.1	1.5												
345.350139					72.9472	-136.6799	-2.2	-0.1								
345.353027	73.0673	-142.7458	-5.0	2.6												
345.378510									73.8408	-144.5780	-4.6	2.9				
345.378632	73.0663	-142.7437	-4.7	3.6												
345.379028					72.9465	-136.6796	-1.7	0.7								
345.391449					72.9463	-136.6793	-1.7	1.0								
345.391724	73.0659	-142.7424	-4.3	3.6												
345.391876									73.8403	-144.5769	-4.2	2.8				
345.405426									73.8399	-144.5759	-3.8	2.7				
345.405609	73.0654	-142.7412	-3.9	3.2												
345.405914					72.9461	-136.6789	-1.6	1.1								
345.427063					72.9459	-136.6784	-1.6	0.7								
345.427185	73.0648	-142.7396	-3.3	2.2												
345.430115									73.8392	-144.5742	-3.1	2.2				
345.454071									73.8387	-144.5730	-2.6	1.5				
345.454285	73.0642	-142.7384	-2.7	1.5												
345.464142					72.9454	-136.6783	-1.7	-0.3								
345.464233	73.0640	-142.7380	-2.6	1.5												
345.480682									73.8382	-144.5720	-2.3	1.2				
345.480896	73.0636	-142.7373	-2.4	1.9												
345.481049					72.9452	-136.6785	-1.6	-0.4								
345.500397					72.9449	-136.6786	-1.6	-0.2								
345.500610									73.8378	-144.5714	-2.4	1.4				
345.500671	73.0633	-142.7361	-2.3	2.7												
345.529083									73.8373	-144.5698	-2.5	2.9				
345.529236	73.0628	-142.7338	-2.3	3.1												
345.529388					72.9446	-136.6783	-1.5	1.2								
345.550450	73.0623	-142.7320	-2.4	1.7												
345.573273					72.9441	-136.6763	-1.4	1.4								
345.573608	73.0620	-142.7315	-2.5	0.6												
345.581238									73.8363	-144.5640	-2.5	4.2				
345.581421	73.0618	-142.7314	-2.5	0.3												
345.581757					72.9440	-136.6760	-1.3	0.9								
345.603424									73.8358	-144.5618	-2.5	2.8				
345.603485					72.9438	-136.6759	-1.1	-0.3								
345.611359	73.0612	-142.7313	-2.4	0.2												
345.629130					72.9436	-136.6763	-0.7	-0.6								
345.629211									73.8353	-144.5605	-2.3	1.0				
345.629333	73.0609	-142.7311	-2.1	0.5												
345.645996					72.9436	-136.6764	-0.3	0.4								
345.646362	73.0606	-142.7309	-1.9	0.4												
345.646484									73.8350	-144.5602	-2.1	0.4				
345.656311									73.8349	-144.5601	-2.1	0.2				
345.656494	73.0605	-142.7308	-1.9	0.2												
345.656677					72.9435	-136.6761	-0.2	1.4								
345.677063									73.8345	-144.5600	-2.1	0.2				
345.677124	73.0602	-142.7309	-2.0	0.4												
345.684753					72.9433	-136.6742	0.0	3.7								
345.685242									73.8344	-144.5599	-2.1	0.3				

	CAMP CARIBOU				CAMP BLUE FOX				CAMP SNOWBIRD				CAMP BIG BEAR			
DAY	LAT	LONG	NIV	EIV	LAT	LONG	NIV	EIV	LAT	LONG	NIV	EIV	LAT	LONG	NIV	EIV
345 699913	73.0600	-142.7310	-2.0	-0.6												
345 702271					72.9435	-136.6724	-0.1	4.0								
345 702545	73.0598	-142.7313	-2.0	-0.7												
345 702606									73.8341	-144.5597	-2.3	0.9				
345 718872					72.9435	-136.6709	-0.2	2.4								
345 719208	73.0595	-142.7315	-2.0	-0.1												
345 719360									73.8338	-144.5591	-2.5	1.7				
345 730713									73.8336	-144.5585	-2.5	2.3				
345 730765					72.9435	-136.6705	-0.2	0.2								
345 730876	73.0593	-142.7315	-2.0	0.7												
345 745817					72.9435	-136.6712	-0.2	-3.0								
345 750153	73.0591	-142.7308	-1.7	2.0												
345 750183									73.8332	-144.5570	-2.5	3.0				
345 775024					72.9434	-136.6739	-0.2	-4.3								
345 775152									73.8327	-144.5551	-2.1	2.3				
345 792267					72.9434	-136.6756	-0.1	-3.2								
345 792470	73.0586	-142.7281	-0.9	1.8												
345 792664									73.8325	-144.5542	-1.6	1.1				
345 804382					72.9434	-136.6765	0.0	-2.3								
345 804443									73.8323	-144.5540	-1.2	0.1				
345 804525	73.0585	-142.7277	-0.6	0.9												
345 822418					72.9434	-136.6773	0.1	-1.2								
345 822815	73.0585	-142.7275	-0.2	-0.1												
345 822876									73.8322	-144.5543	-0.5	-1.0				
345 830902	73.0585	-142.7275	0.0	-0.4												
345 831085									73.8322	-144.5546	-0.3	-1.3				
345 847778					72.9434	-136.6779	0.2	-0.8								
345 848114	73.0585	-142.7278	0.3	-0.8												
345 848397									73.8322	-144.5552	0.0	-1.4				
345 866516									73.8322	-144.5558	0.2	-0.6				
345 877289					72.9435	-136.6786	0.2	-1.0								
345 877533									73.8322	-144.5559	0.3	0.1				
345 877563	73.0586	-142.7284	0.4	-0.5												
345 895050					72.9435	-136.6790	0.3	-0.8								
345 895538									73.8323	-144.5556	0.4	1.1				
345 904388					72.9435	-136.6792	0.4	-0.4								
345 904480	73.0586	-142.7284	0.3	0.8												
345 904663									73.8323	-144.5552	0.4	1.6				
345 920807					72.9436	-136.6792	0.5	0.5								
345 921051	73.0587	-142.7279	0.3	1.5												
345 921265									73.8323	-144.5544	0.5	2.1				
345 940948	73.0587	-142.7271	0.1	1.4												
345 941040									73.8324	-144.5533	0.3	1.6				
345 949768					72.9437	-136.6781	0.6	2.2								
345 950104	73.0587	-142.7268	-0.1	1.0												
345 950165									73.8324	-144.5530	0.1	1.0				
345 968018					72.9438	-136.6769	0.5	2.6								
345 968292	73.0587	-142.7265	-0.4	0.0												
345 968475									73.8324	-144.5528	-0.2	-0.3				
345 978821					72.9438	-136.6762	0.5	2.5								
345 978912									73.8324	-144.5530	-0.3	-1.1				
346 016266									73.8323	-144.5544	0.0	-0.4				
346 016541					72.9439	-136.6744	0.2	0.7								
346 022675									73.8323	-144.5544	0.2	0.3				
346 041718	73.0583	-142.7286	-0.2	-0.6												
346 053802									73.8324	-144.5530	0.6	2.3				
346 053986					72.9439	-136.6746	-0.2	-0.7								
346 068736					72.9439	-136.6749	-0.2	-0.5								
346 068817									73.8325	-144.5520	0.5	2.3				
346 092499					72.9439	-136.6750	0.0	0.0								
346 115906					72.9439	-136.6749	0.3	0.2								
346 115997									73.8327	-144.5501	0.4	0.3				
346 129303									73.8327	-144.5501	0.4	-0.5				
346 129944					72.9439	-136.6749	0.4	-0.1								
346 143585									73.8328	-144.5505	0.4	-1.0				
346 143739					72.9440	-136.6750	0.3	-0.4								
346 167730					72.9440	-136.6754	0.1	-0.5								
346 190674	73.0592	-142.7250	0.6	0.1												
346 190765									73.8329	-144.5522	0.0	-1.2				

DAY	CAMP CARIBOU LAT	LONG	NIV	EIV	CAMP BLUE FOX LAT	LONG	NIV	EIV	CAMP SNOWBIRD LAT	LONG	NIV	EIV	CAMP BIG BEAR LAT	LONG	NIV	EIV
346.190918					72.9440	-136.6756	-0.1	-0.1								
346.202240	73.0592	-142.7251	0.3	-0.4												
346.202301									73.8328	-144.5525	-0.1	-0.9				
346.219025									73.8328	-144.5528	-0.5	-0.6				
346.219055	73.0592	-142.7254	-0.3	-1.0												
346.219391					72.9439	-136.6755	-0.6	0.2								
346.241730					72.9438	-136.6754	-0.8	0.0								
346.243744									73.8327	-144.5531	-0.9	-0.1				
346.266144									73.8325	-144.5530	-1.0	0.3				
346.266174	73.0589	-142.7268	-1.3	-0.7												
346.266541					72.9437	-136.6756	-0.7	-0.4								
346.273712					72.9436	-136.6757	-0.6	-0.4								
346.274048	73.0588	-142.7269	-1.2	-0.3												
346.281097									73.8324	-144.5528	-0.8	0.4				
346.281281	73.0587	-142.7270	-1.2	0.0												
346.294922									73.8323	-144.5527	-0.7	0.3				
346.295013	73.0586	-142.7269	-1.0	0.5												
346.295441					72.9436	-136.6759	-0.4	-0.4								
346.316071	73.0584	-142.7265	-0.7	0.8												
346.316193									73.8322	-144.5526	-0.6	0.0				
346.316223					72.9435	-136.6760	-0.3	-0.1								
346.341919									73.8321	-144.5528	-0.4	-0.6				
346.342041	73.0583	-142.7260	-0.3	0.6												
346.342438					72.9435	-136.6759	0.1	0.5								
346.356506									73.8321	-144.5531	-0.3	-0.9				
346.356689	73.0583	-142.7258	-0.2	0.2												
346.370819									73.8320	-144.5536	-0.1	-1.3				
346.371033	73.0583	-142.7259	0.0	-0.6												
346.371368					72.9435	-136.6754	0.4	0.6								
346.391449					72.9436	-136.6752	0.3	-0.1								
346.393524	73.0583	-142.7267	0.2	-2.2												
346.417664									73.8321	-144.5554	0.4	-0.8				
346.417969					72.9436	-136.6756	-0.1	-0.7								
346.431244									73.8321	-144.5555	0.4	-0.1				
346.431366	73.0584	-142.7293	0.2	-1.7												
346.446381									73.8322	-144.5554	0.4	0.8				
346.446564	73.0584	-142.7296	0.2	-0.1												
346.446808					72.9435	-136.6761	-0.4	-0.6								
346.467072					72.9435	-136.6764	-0.4	-0.4								
346.505219					72.9434	-136.6765	-0.1	0.1								
346.505280									73.8323	-144.5529	0.2	1.4				
346.505341	73.0584	-142.7273	0.0	1.6												
346.521271									73.8323	-144.5524	0.1	0.8				
346.521454	73.0584	-142.7268	0.0	0.9												
346.521515					72.9434	-136.6764	0.0	0.4								
346.540131					72.9434	-136.6762	0.0	0.7								
346.540436									73.8323	-144.5521	-0.2	0.2				
346.542389	73.0584	-142.7265	-0.2	0.4												
346.564423	73.0584	-142.7263	-0.3	0.1												
346.564545					72.9434	-136.6757	0.1	0.6								
346.564575									73.8323	-144.5521	-0.4	-0.2				
346.578400					72.9434	-136.6755	0.1	0.4								
346.578705	73.0583	-142.7263	-0.3	0.0												
346.578705									73.8322	-144.5522	-0.4	-0.4				
346.595490					72.9434	-136.6754	0.1	0.1								
346.595490									73.8322	-144.5525	-0.2	-0.5				
346.595612	73.0583	-142.7263	-0.2	-0.2												
346.612885					72.9434	-136.6754	0.1	-0.2								
346.613251	73.0583	-142.7264	0.0	-0.2												
346.613342									73.8322	-144.5527	0.1	-0.5				
346.628541	73.0583	-142.7266	0.2	-0.1												
346.628672									73.8322	-144.5531	0.3	-0.4				
346.638885					72.9434	-136.6756	0.0	-0.4								
346.651215					72.9434	-136.6758	0.0	-0.4								
346.651672									73.8323	-144.5532	0.3	-0.3				
346.668854					72.9434	-136.6759	0.1	-0.4								
346.669037									73.8323	-144.5533	0.3	-0.1				
346.669098	73.0584	-142.7265	0.4	0.2												
346.685669					72.9435	-136.6761	0.2	-0.3								
346.686188									73.8323	-144.5533	0.2	0.2				

DAY	CAMP CARIBOU LAT	LONG	NIV	EIV	CAMP BLUE FOX LAT	LONG	NIV	EIV	CAMP SNOWBIRD LAT	LONG	NIV	EIV	CAMP BIG BEAR LAT	LONG	NIV	EIV
346 713318									73.8323	-144.5530	0.0	0.5				
346 713409	73.0586	-142.7261	0.4	0.2												
346 723907					72.9436	-136.6763	0.5	-0.1								
346 724243	73.0586	-142.7261	0.3	0.1												
346 724396									73.8323	-144.5529	0.0	0.5				
346 741730					72.9436	-136.6763	0.5	0.1								
346 742096	73.0586	-142.7261	0.2	-0.1												
346 742096									73.8323	-144.5526	0.0	0.4				
346 758820					72.9437	-136.6763	0.4	0.1								
346 759064	73.0586	-142.7262	0.2	-0.2												
346 759247									73.8323	-144.5525	0.1	0.1				
346 766327									73.8323	-144.5525	0.1	-0.1				
346 766388					72.9437	-136.6763	0.3	0.1								
346 766449	73.0587	-142.7262	0.1	-0.3												
346 787323					72.9437	-136.6762	0.1	0.1								
346 796844					72.9437	-136.6762	-0.1	0.0								
346 797333									73.8324	-144.5528	0.1	-0.5				
346 814423					72.9437	-136.6762	-0.4	0.0								
346 814758	73.0587	-142.7268	-0.2	-0.3												
346 814941									73.8324	-144.5530	-0.1	-0.3				
346 832672	73.0586	-142.7269	-0.3	0.0												
346 832855									73.8323	-144.5531	-0.3	-0.1				
346 839722									73.8323	-144.5532	-0.3	-0.1				
346 839783	73.0586	-142.7268	-0.3	0.2												
346 859863					72.9435	-136.6764	-0.7	-0.4								
346 860229	73.0585	-142.7266	-0.4	0.8												
346 860352									73.8323	-144.5532	-0.4	0.0				
346 870453	73.0585	-142.7263	-0.4	1.1												
346 887299					72.9434	-136.6767	-0.2	-0.5								
346 887604	73.0585	-142.7257	-0.3	1.8												
346 887787									73.8322	-144.5532	0.0	-0.2				
346 906952	73.0584	-142.7247	0.0	2.1												
346 907074									73.8322	-144.5533	0.3	-0.4				
346 932648					72.9435	-136.6770	1.1	0.2								
346 932953	73.0585	-142.7235	0.5	1.0												
346 933105									73.8324	-144.5537	0.7	-0.5				
346 944427	73.0585	-142.7233	0.6	0.1												
346 960663					72.9438	-136.6766	0.9	0.9								
346 960815	73.0586	-142.7236	0.6	-1.1												
346 960999									73.8325	-144.5539	0.3	0.0				
346 981964	73.0587	-142.7244	0.2	-1.6												
346 982025									73.8325	-144.5538	-0.4	0.4				
346 982208					72.9439	-136.6760	0.2	1.3								
347 006317									73.8323	-144.5534	-0.9	0.7				
347 019135	73.0587	-142.7257	-0.2	-0.7												
347 019196									73.8322	-144.5531	-0.9	0.7				
347 019287					72.9438	-136.6748	-0.3	1.0								
347 094482	73.0586	-142.7254	0.0	0.0												
347 094818					72.9438	-136.6746	0.1	-1.1								
347 109192	73.0586	-142.7254	0.0	-0.4												
347 109375					72.9438	-136.6751	0.0	-1.5								
347 129944					72.9438	-136.6761	-0.1	-1.9								
347 130157	73.0586	-142.7258	0.0	-0.7												
347 154449	73.0586	-142.7263	0.2	-0.8												
347 170410	73.0587	-142.7267	0.3	-0.8												
347 184479	73.0587	-142.7269	0.4	-0.6												
347 184784					72.9437	-136.6784	-0.2	-0.7								
347 203400					72.9437	-136.6785	-0.1	0.5								
347 203491	73.0587	-142.7271	0.4	-0.1												
347 209730					72.9437	-136.6784	0.0	1.0								
347 228149					72.9437	-136.6777	0.1	1.8								
347 228516	73.0588	-142.7270	0.2	0.5												
347 246399	73.0588	-142.7267	-0.1	0.6												
347 246765					72.9437	-136.6768	0.0	1.7								
347 260315	73.0589	-142.7265	-0.3	0.4												
347 260712					72.9437	-136.6762	-0.1	1.2								
347 277527	73.0587	-142.7264	-0.4	0.0												
347 277588					72.9437	-136.6759	-0.2	0.3								
347 292927					72.9437	-136.6759	-0.1	-0.5								

DAY	CAMP CARIBOU LAT	LONG	NIV	EIV	CAMP BLUE FOX LAT	LONG	NIV	EIV	CAMP SNOWBIRD LAT	LONG	NIV	EIV	CAMP BIG BEAR LAT	LONG	NIV	EIV
347 300293	73.0587	-142.7266	-0.3	-0.5												
347 322052	73.0586	-142.7270	-0.2	-0.8												
347 322296					72.9437	-136.6763	-0.1	-0.6								
347 336395	73.0586	-142.7273	-0.2	-0.9												
347 336761					72.9436	-136.6765	-0.2	-0.4								
347 352234	73.0586	-142.7277	-0.4	-1.0												
347 352478					72.9436	-136.6767	-0.4	-0.2								
347 359833					72.9436	-136.6767	-0.4	-0.1								
347 372009					72.9436	-136.6767	-0.5	0.0								
347 372284	73.0585	-142.7282	-0.4	-1.0												
347 381287	73.0585	-142.7284	-0.4	-0.9												
347 381683					72.9435	-136.6767	-0.4	0.1								
347 412140	73.0584	-142.7291	0.0	-0.6												
347 412415					72.9435	-136.6765	0.0	0.3								
347 427948					72.9435	-136.6764	0.1	0.3								
347 444733	73.0585	-142.7294	0.5	-0.4												
347 456848	73.0585	-142.7296	0.6	-0.5												
347 457092					72.9435	-136.6763	0.1	-0.1								
347 471283					72.9435	-136.6764	0.0	-0.5								
347 471344	73.0586	-142.7299	0.7	-0.9												
347 487335	73.0587	-142.7304	0.7	-1.5												
347 503265	73.0588	-142.7311	0.6	-2.3												
347 503662					72.9435	-136.6770	-0.2	-0.8								
347 517792	73.0588	-142.7322	0.6	-3.1												
347 531769	73.0589	-142.7335	0.8	-3.9												
347 531891					72.9434	-136.6774	-0.2	-0.1								
347 544708					72.9434	-136.6774	-0.1	0.3								
347 544952	73.0590	-142.7349	1.1	-4.5												
347 561798	73.0592	-142.7371	1.5	-5.3												
347 578827	73.0594	-142.7397	1.7	-6.1												
347 591553	73.0596	-142.7418	1.8	-6.5												
347 591736					72.9435	-136.6768	0.4	-0.1								
347 605927					72.9435	-136.6770	0.6	-0.6								
347 606018	73.0598	-142.7443	1.9	-6.9												
347 617676					72.9436	-136.6772	0.8	-0.9								
347 635345					72.9437	-136.6776	1.1	-0.8								
347 635498	73.0603	-142.7500	2.3	-7.5												
347 652527					72.9439	-136.6779	1.3	-0.6								
347 652832	73.0606	-142.7534	2.8	-7.7												
347 665985	73.0609	-142.7561	3.1	-7.8												
347 666321					72.9440	-136.6781	1.4	-0.6								
347 679291					72.9441	-136.6784	1.3	-0.7								
347 679535	73.0612	-142.7589	3.4	-7.8												
347 690338					72.9442	-136.6786	1.1	-0.8								
347 690704	73.0615	-142.7612	3.7	-7.9												
347 708405					72.9444	-136.6790	0.8	-1.1								
347 708679	73.0621	-142.7650	4.0	-8.1												
347 725464					72.9445	-136.6796	0.5	-1.7								
347 740906	73.0631	-142.7722	3.8	-9.0												
347 741333					72.9445	-136.6805	0.4	-2.5								
347 752167					72.9445	-136.6812	0.5	-3.0								
347 752502	73.0634	-142.7751	3.5	-9.6												
347 763153					72.9446	-136.6822	0.6	-3.6								
347 781097					72.9447	-136.6840	1.0	-4.1								
347 781494	73.0642	-142.7829	3.6	-11.0												
347 798920					72.9449	-136.6859	1.2	-4.0								
347 815948	73.0653	-142.7936	4.4	-12.6												
347 816315					72.9450	-136.6877	1.3	-3.6								
347 825073	73.0656	-142.7967	4.7	-12.9												
347 836365					72.9452	-136.6895	1.2	-3.4								
347 836548	73.0660	-142.8007	5.0	-13.4												
347 853912					72.9454	-136.6911	1.2	-3.6								
347 854218	73.0668	-142.8071	5.6	-14.0												
347 873108					72.9456	-136.6931	1.2	-4.3								
347 890625	73.0685	-142.8205	6.6	-13.3												
347 890869					72.9457	-136.6952	1.1	-4.7								
347 897369					72.9458	-136.6960	1.1	-4.8								
347 897705	73.0689	-142.8229	6.7	-12.7												
347 910248	73.0695	-142.8270	6.9	-11.7												
347 927002					72.9461	-136.6994	1.5	-3.9								

	CAMP CARIBOU				CAMP BLUE FOX				CAMP SNOWBIRD				CAMP BIG BEAR			
DAY	LAT	LONG	NIV	EIV	LAT	LONG	NIV	EIV	LAT	LONG	NIV	EIV	LAT	LONG	NIV	EIV
347 927246	73.0705	-142.8319	7.2	-10.3												
347 947083					72.9463	-136.7012	2.2	-2.8								
347 947815	73.0716	-142.8373	7.3	-10.0												
347 964691	73.0726	-142.8419	7.2	-11.1												
347 984619	73.0737	-142.8482	7.1	-13.0												
347 984711					72.9472	-136.7036	3.4	-2.7								
348 019470					72.9482	-136.7066	4.0	-3.8								
348 019836	73.0757	-142.8613	7.6	-14.5												
348 037964					72.9488	-136.7086	4.2	-4.3								
348 038055	73.0768	-142.8682	8.0	-14.1												
348 059692	73.0781	-142.8762	8.0	-13.9					73.8475	-144.6896	4.6	-14.2				
348 059753																
348 059967					72.9495	-136.7113	4.2	-5.3								
348 075073	73.0791	-142.8818	8.1	-13.9												
348 075104					72.9500	-136.7136	4.3	-6.1								
348 075165									73.8480	-144.6957	5.1	-14.6				
348 092102					72.9506	-136.7164	4.5	-6.8								
348 092407	73.0802	-142.8882	8.4	-13.9												
348 092560									73.8488	-144.7028	6.4	-15.0				
348 110657									73.8498	-144.7104	7.8	-15.2				
348 118439					72.9515	-136.7214	4.3	-7.2								
348 118500									73.8503	-144.7137	8.2	-15.3				
348 135345									73.8514	-144.7207	8.6	-15.0				
348 135437	73.0831	-142.9036	8.3	-13.2												
348 135773					72.9520	-136.7246	3.6	-6.8								
348 150024	73.0840	-142.9086	8.0	-12.8												
348 150085									73.8524	-144.7266	8.4	-13.9				
348 150269					72.9524	-136.7270	2.9	-6.3								
348 165253					72.9527	-136.7294	2.5	-5.7								
348 165436	73.0850	-142.9137	8.0	-12.4												
348 165619									73.8534	-144.7322	8.1	-12.1				
348 175018									73.8540	-144.7352	8.0	-10.8				
348 175171	73.0856	-142.9169	8.2	-12.1												
348 175568					72.9529	-136.7309	2.5	-5.3								
348 182892	73.0861	-142.9193	8.3	-11.9												
348 182922									73.8545	-144.7375	7.9	-9.8				
348 193268	73.0868	-142.9226	8.5	-11.8												
348 193329									73.8551	-144.7401	7.7	-8.7				
348 193542					72.9532	-136.7333	2.6	-5.0								
348 211273									73.8562	-144.7443	7.4	-8.5				
348 211426	73.0880	-142.9282	8.6	-11.8												
348 211823					72.9537	-136.7357	3.1	-5.2								
348 225616									73.8570	-144.7479	7.2	-10.1				
348 225647	73.0889	-142.9327	8.6	-12.1												
348 226013					72.9540	-136.7377	3.6	-5.7								
348 239105					72.9544	-136.7398	4.1	-6.2								
348 239258									73.8577	-144.7521	7.1	-12.6				
348 250671									73.8584	-144.7565	7.0	-14.9				
348 250854	73.0906	-142.9408	8.0	-12.3												
348 291129					72.9548	-136.7418	4.4	-6.7								
348 268768									73.8593	-144.7645	6.7	-16.7				
348 268829	73.0916	-142.9466	7.1	-12.1												
348 269165					72.9555	-136.7451	4.7	-7.2								
348 287048									73.8603	-144.7728	6.3	-15.9				
348 287292	73.0926	-142.9524	6.3	-11.7												
348 287598					72.9561	-136.7486	4.7	-7.5								
348 301544									73.8610	-144.7789	6.1	-14.2				
348 301636	73.0933	-142.9568	5.9	-11.3												
348 302063					72.9566	-136.7515	4.4	-7.6								
348 313446	73.0938	-142.9602	5.9	-10.9												
348 313538									73.8615	-144.7833	5.9	-12.6				
348 313660					72.9570	-136.7538	4.1	-7.6								
348 325528	73.0944	-142.9638	5.9	-10.5												
348 344574									73.8629	-144.7929	5.6	-10.3				
348 344727	73.0953	-142.9688	6.1	-10.0												
348 345093					72.9580	-136.7601	3.4	-7.5								
348 362366									73.8637	-144.7979	5.4	-10.3				
348 377411									73.8643	-144.8023	5.2	-10.6				
348 377625	73.0968	-142.9774	5.7	-9.7												

DAY	CAMP CARIBOU LAT	LONG	NIV	EIV	CAMP BLUE FOX LAT	LONG	NIV	EIV	CAMP SNOWBIRD LAT	LONG	NIV	EIV	CAMP BIG BEAR LAT	LONG	NIV	EIV
348.377930					72.9588	-136.7665	3.4	-7.5								
348.380519									73.8647	-144.8056	5.0	-10.9				
348.388550	73.0973	-142.9802	5.4	-9.7												
348.388855					72.9591	-136.7686	3.7	-7.5								
348.398499					72.9594	-136.7706	4.0	-7.6								
348.420258									73.8659	-144.8149	4.4	-9.8				
348.420441	73.0985	-142.9883	4.5	-9.5												
348.420776					72.9602	-136.7751	4.6	-8.0								
348.437042									73.8665	-144.8191	4.1	-8.3				
348.437164					72.9608	-136.7786	4.8	-8.2								
348.452850									73.8670	-144.8224	3.9	-6.9				
348.453064	73.0995	-142.9960	3.6	-8.1												
348.453247					72.9614	-136.7820	4.6	-7.9								
348.463989									73.8673	-144.8245	3.7	-6.2				
348.464111	73.0998	-142.9983	3.5	-7.4												
348.464478					72.9618	-136.7842	4.3	-7.2								
348.471313					72.9620	-136.7854	4.1	-6.6								
348.471375	73.1000	-142.9996	3.3	-6.8												
348.471558									73.8675	-144.8257	3.6	-5.8				
348.495514									73.8682	-144.8295	3.3	-5.9				
348.510895					72.9631	-136.7910	3.1	-4.6								
348.510986									73.8686	-144.8322	3.1	-6.9				
348.511078	73.1010	-143.0057	2.8	-5.2												
348.527649									73.8689	-144.8357	2.9	-7.9				
348.527863					72.9635	-136.7930	2.9	-4.7								
348.539612									73.8692	-144.8384	2.7	-8.3				
348.539734	73.1016	-143.0098	2.7	-5.6												
348.540131					72.9637	-136.7946	2.8	-5.1								
348.570068									73.8698	-144.8450	2.5	-6.6				
348.570221					72.9644	-136.7991	2.8	-6.3								
348.584015					72.9647	-136.8015	2.8	-6.9								
348.584320									73.8701	-144.8473	2.6	-5.1				
348.584351	73.1025	-143.0172	2.9	-6.9												
348.601715					72.9651	-136.8047	2.6	-7.0								
348.601746									73.8704	-144.8494	2.5	-4.1				
348.614899									73.8707	-144.8509	2.4	-4.0				
348.615112	73.1032	-143.0229	2.7	-7.0												
348.615356					72.9653	-136.8072	2.4	-6.7								
348.643890					72.9658	-136.8119	1.9	-5.8								
348.643921									73.8712	-144.8543	2.2	-4.4				
348.644043	73.1038	-143.0280	2.4	-6.2												
348.656769					72.9660	-136.8137	1.9	-5.3								
348.657166	73.1040	-143.0300	2.4	-5.6												
348.673257									73.8714	-144.8559	2.2	-4.6				
348.674988					72.9663	-136.8161	1.9	-4.8								
348.675232									73.8718	-144.8582	2.4	-4.6				
348.675293	73.1044	-143.0325	2.3	-4.7												
348.687789	73.1046	-143.0341	2.3	-4.0												
348.716949					72.9670	-136.8210	2.4	-4.4								
348.717224									73.8726	-144.8633	3.0	-4.1				
348.717255	73.1051	-143.0367	2.4	-3.3												
348.729492					72.9672	-136.8225	2.5	-4.5								
348.729858	73.1054	-143.0378	2.6	-3.3												
348.730011									73.8729	-144.8647	3.1	-3.9				
348.747833					72.9676	-136.8247	2.6	-4.7								
348.748169	73.1058	-143.0395	2.9	-3.7												
348.748230									73.8734	-144.8667	3.2	-4.1				
348.763672									73.8738	-144.8685	3.3	-4.6				
348.763702					72.9679	-136.8267	2.7	-4.9								
348.763794	73.1061	-143.0412	3.1	-4.3												
348.789978	73.1068	-143.0444	3.4	-5.0												
348.790039									73.8745	-144.8722	3.3	-5.3				
348.802521					72.9687	-136.8318	2.7	-5.0								
348.802765	73.1071	-143.0461	3.5	-5.0												
348.802948									73.8748	-144.8741	3.4	-5.4				
348.820557					72.9691	-136.8341	2.5	-4.6								
348.820892	73.1076	-143.0485	3.4	-4.[illegible]												
348.821045									73.8753	-144.8768	3.4	-5.2				
348.836853					72.9694	-136.8360	2.3	-4.3								
348.836926									73.8757	-144.8790	3.4	-4.7				

DAY	CAMP CARIBOU LAT	LONG	NIV	EIV	CAMP BLUE FOX LAT	LONG	NIV	EIV	CAMP SNOWBIRD LAT	LONG	NIV	EIV	CAMP BIG BEAR LAT	LONG	NIV	EIV
348.837097	73.1080	-143.0504	3.2	-4.3												
348.843353	73.1082	-143.0511	3.1	-4.1												
348.843689					72.9695	-136.8368	2.3	-4.2								
348.862183					72.9698	-136.8387	2.2	-3.7								
348.862549	73.1086	-143.0530	2.8	-3.4												
348.862671									73.8764	-144.8820	3.4	-3.7				
348.876068					72.9701	-136.8400	2.3	-3.2								
348.876190	73.1089	-143.0541	2.6	-2.7												
348.876373									73.8767	-144.8833	3.4	-3.1				
348.892463					72.9704	-136.8413	2.4	-2.7								
348.893768	73.1093	-143.0552	2.6	-2.0												
348.893951									73.8772	-144.8846	3.3	-2.4				
348.909546					72.9707	-136.8424	2.5	-2.7								
348.909851	73.1096	-143.0559	2.7	-1.5												
348.909851									73.8776	-144.8856	3.3	-2.0				
348.917633									73.8778	-144.8860	3.3	-1.9				
348.917847	73.1098	-143.0562	2.8	-1.3												
348.935028					72.9712	-136.8443	2.5	-2.9								
348.935303	73.1102	-143.0567	3.0	-1.0												
348.935486									73.8783	-144.8868	3.3	-1.5				
348.950287					72.9715	-136.8455	2.3	-3.0								
348.966888					72.9718	-136.8467	2.1	-2.6								
348.967072	73.1109	-143.0573	3.1	-0.4												
348.967255									73.8791	-144.8878	3.4	-0.6				
348.981934					72.9720	-136.8477	1.9	-2.0								
348.982269	73.1113	-143.0574	3.1	-0.1												
348.982391									73.8795	-144.8879	3.5	0.0				
348.991608	73.1115	-143.0574	3.0	0.0												
349.008392					72.9724	-136.8487	1.7	-0.9								
349.008545	73.1119	-143.0573	2.9	0.2												
349.008759									73.8802	-144.8877	3.7	0.5				
349.025024	73.1123	-143.0572	2.9	0.2												
349.025116									73.8807	-144.8875	3.9	0.4				
349.041016					72.9728	-136.8493	1.6	-1.0								
349.054382					72.9730	-136.8498	1.6	-1.5								
349.054718	73.1130	-143.0572	3.2	-0.1												
349.064575					72.9731	-136.8502	1.7	-1.9								
349.064606									73.8819	-144.8874	3.7	-0.4				
349.064697	73.1132	-143.0573	3.3	-0.2												
349.082428					72.9734	-136.8512	1.9	-2.5								
349.100494	73.1142	-143.0573	3.3	0.3												
349.100494									73.8829	-144.8881	3.3	-0.6				
349.100830					72.9736	-136.8525	2.1	-2.5								
349.115692	73.1146	-143.0571	3.0	0.8												
349.115784									73.8833	-144.8882	3.2	-0.1				
349.115814					72.9739	-136.8534	2.2	-2.2								
349.127289					72.9741	-136.8540	2.4	-1.8								
349.127502	73.1148	-143.0568	2.8	1.2												
349.127686									73.8836	-144.8882	3.1	0.3				
349.136902					72.9743	-136.8544	2.4	-1.5								
349.137146									73.8838	-144.8880	3.1	0.7				
349.137177	73.1151	-143.0564	2.7	1.4												
349.157013	73.1155	-143.0556	2.7	1.8												
349.157104									73.8843	-144.8875	3.2	1.4				
349.157196					72.9747	-136.8550	2.6	-1.0								
349.176331									73.8848	-144.8865	3.4	2.2				
349.176453	73.1159	-143.0546	3.0	2.1												
349.176819					72.9751	-136.8555	2.8	-0.7								
349.191040	73.1162	-143.0537	3.3	2.6												
349.191040									73.8852	-144.8855	3.7	2.8				
349.191376					72.9754	-136.8557	2.9	-0.7								
349.200867	73.1165	-143.0529	3.5	3.0												
349.201017									73.8855	-144.8846	3.8	3.3				
349.208932					72.9758	-136.8560	2.9	-0.6								
349.216370									73.8859	-144.8831	4.1	3.7				
349.216583	73.1170	-143.0516	3.8	3.7												
349.216808					72.9760	-136.8561	2.9	-0.5								
349.232300	73.1174	-143.0499	4.0	4.2												
349.232300									73.8865	-144.8814	4.3	3.8				

DAY	CAMP CARIBOU LAT	LONG	NIV	EIV	CAMP BLUE FOX LAT	LONG	NIV	EIV	CAMP SNOWBIRD LAT	LONG	NIV	EIV	CAMP BIG BEAR LAT	LONG	NIV	EIV
349 232635					72.9764	-136.8563	3.0	-0.4								
349 252411	73.1180	-143.0476	3.9	4.4												
349 266846									73.8876	-144.8781	4.2	2.8				
349 266907	73.1185	-143.0460	3.8	4.2												
349 267334					72.9772	-136.8564	2.8	0.4								
349.274841	73.1187	-143.0451	3.7	4.1												
349.274994									73.8879	-144.8776	4.1	2.4				
349 291718									73.8884	-144.8766	3.7	2.0				
349 291931	73.1192	-143.0433	3.4	3.9												
349.292084					72.9777	-136.8558	2.6	1.2								
349 307983									73.8889	-144.8757	3.4	2.1				
349 308075	73.1196	-143.0417	3.2	3.8												
349.308502					72.9780	-136.8552	2.6	1.6								
349 327789									73.8894	-144.8744	3.0	2.6				
349 328003	73.1201	-143.0396	2.9	3.9												
349 328247					72.9784	-136.8543	2.7	1.7								
349.342804									73.8897	-144.8732	2.8	3.0				
349 342957	73.1204	-143.0381	2.7	4.0												
349 343323					72.9787	-136.8537	2.7	1.4								
349 349823					72.9789	-136.8535	2.7	1.2								
349.352905	73.1206	-143.0370	2.5	4.1												
349 353088									73.8899	-144.8723	2.7	3.3				
349 363364									73.8902	-144.8710	2.6	3.7				
349.383759									73.8905	-144.8692	2.6	4.0				
349 383942	73.1212	-143.0336	2.5	4.1												
349 384308					72.9796	-136.8526	2.9	0.9								
349.402985					72.9800	-136.8521	3.0	1.2								
349 418427									73.8913	-144.8653	2.7	4.0				
349 418671	73.1219	-143.0299	2.6	3.9												
349 418945					72.9804	-136.8515	3.1	1.7								
349 440308					72.9809	-136.8503	3.1	2.4								
349.440369									73.8917	-144.8630	2.7	3.7				
349 440490	73.1223	-143.0276	2.6	3.8												
349 459259									73.8921	-144.8611	2.7	3.5				
349.459442	73.1227	-143.0258	2.6	3.8												
349 459686					72.9814	-136.8490	3.2	2.8								
349.476959									73.8925	-144.8594	2.6	3.4				
349 476990					72.9819	-136.8477	3.2	2.8								
349.477081	73.1231	-143.0240	2.6	3.8												
349 493530									73.8928	-144.8579	2.5	3.3				
349 493744	73.1234	-143.0223	2.7	3.8												
349 492835					72.9823	-136.8465	3.1	2.3								
349.498138					72.9824	-136.8463	3.1	2.1								
349 513458					72.9827	-136.8456	2.9	1.6								
349.513763									73.8932	-144.8560	2.4	3.3				
349 513794	73.1238	-143.0203	2.9	3.9												
349 534119									73.8936	-144.8541	2.5	3.5				
349 534371	73.1243	-143.0182	3.0	3.9												
349 534363					72.9832	-136.8448	2.7	1.4								
349 550354					72.9835	-136.8441	2.6	1.7								
349 550507									73.8939	-144.8524	2.7	3.8				
349 550568	73.1247	-143.0165	3.1	4.0												
349 567932									73.8943	-144.8506	3.0	4.0				
349 569024					72.9839	-136.8432	2.6	2.3								
349 568054	73.1251	-143.0146	3.0	4.0												
349 576308					72.9841	-136.8426	2.6	2.6								
349 586273					72.9843	-136.8419	2.6	3.0								
349 585639	73.1255	-143.0126	2.7	4.1												
349 586700									73.8947	-144.8484	2.9	4.2				
349 602276									73.8951	-144.8459	2.4	4.3				
349 602429	73.1259	-143.0103	2.0	4.1												
349 623556	73.1262	-143.0086	1.6	4.2												
349 623596									73.8954	-144.8440	1.9	4.3				
349 641510					72.9854	-136.8369	2.9	3.3								
349 641663									73.8957	-144.8418	1.6	4.3				
349 641724	73.1264	-143.0065	1.5	4.5												
349 646393					72.9855	-136.8365	2.9	3.1								
349 651031									73.8958	-144.8407	1.5	4.3				
349 651219	73.1265	-143.0053	1.5	4.7												
349 681641					72.9864	-136.8341	3.0	2.0								

DAY	CAMP CARIBOU LAT	LONG	NIV	EIV	CAMP BLUE FOX LAT	LONG	NIV	EIV	CAMP SNOWBIRD LAT	LONG	NIV	EIV	CAMP BIG BEAR LAT	LONG	NIV	EIV
349 681793									73.8961	-144.8372	1.3	3.7				
349 681885	73.1268	-143.0014	1.6	4.8												
349 695923					72.9867	-136.8335	2.9	1.5								
349 696259	73.1270	-142.9997	1.7	4.6												
349 696411									73.8962	-144.8358	1.2	3.3				
349 714478					72.9871	-136.8329	2.7	1.1								
349 714813	73.1273	-142.9974	1.6	4.5												
349 714844									73.8964	-144.8342	1.0	3.3				
349 720917	73.1273	-142.9967	1.6	4.5												
349 725372									73.8965	-144.8332	0.9	3.5				
349 732056					72.9874	-136.8324	2.5	0.8								
349 732330	73.1275	-142.9953	1.6	4.5												
349 754456					72.9878	-136.8320	2.4	0.7								
349 754791	73.1277	-142.9927	1.3	4.5												
349 754822									73.8967	-144.8300	0.9	4.3				
349 768738					72.9881	-136.8318	2.3	0.6								
349 769073	73.1279	-142.9910	1.0	4.5												
349 769326									73.8968	-144.8282	1.0	4.5				
349 787201					72.9884	-136.8314	2.3	0.7								
349 787567	73.1280	-142.9888	0.8	4.4												
349 795807									73.8970	-144.8248	1.1	4.8				
349 795990	73.1280	-142.9878	0.7	4.3												
349 827026					72.9892	-136.8305	2.4	1.3								
349 827393	73.1282	-142.9844	0.7	3.9												
349 827515									73.8973	-144.8205	1.1	4.8				
349 842010					72.9894	-136.8299	2.5	1.6								
349 842255	73.1283	-142.9829	0.8	3.7												
349 842438									73.8974	-144.8186	1.0	4.7				
349 859985					72.9898	-136.8291	2.5	1.8								
349 860321	73.1284	-142.9812	0.8	3.5												
349 860504									73.8975	-144.8163	1.0	4.1				
349 870544									73.8976	-144.8152	1.0	3.6				
349 870758	73.1285	-142.9803	0.9	3.4												
349 880035									73.8977	-144.8143	1.0	3.1				
349 899689					72.9906	-136.8272	2.6	1.8								
349 900024	73.1287	-142.9777	0.9	3.1												
349 900208									73.8979	-144.8128	1.0	2.7				
349 916168									73.8980	-144.8115	0.9	3.3				
349 933197					72.9913	-136.8257	2.6	1.6								
349 933411	73.1289	-142.9750	0.5	3.5												
349 933624									73.8981	-144.8096	0.7	4.3				
349 944946	73.1289	-142.9738	0.4	4.0												
349 945068					72.9915	-136.8252	2.6	1.6								
349 954773									73.8982	-144.8069	0.6	4.9				
349 972809					72.9921	-136.8242	2.7	1.1								
349 973053	73.1290	-142.9704	0.1	5.1												
349 973206									73.8983	-144.8044	0.7	4.8				
349 990601									73.8984	-144.8021	0.8	4.5				
349 990631					72.9925	-136.8237	2.9	0.7								
350 007019					72.9928	-136.8235	2.9	0.7								
350 007111	73.1290	-142.9658	0.0	4.8												
350 007263									73.8985	-144.8001	1.0	4.3				
350 018463	73.1290	-142.9644	0.1	4.2												
350 030182									73.8987	-144.7975	1.1	4.1				
350 030212	73.1290	-142.9632	0.0	3.7												
350 030518					72.9934	-136.8220	2.7	1.6								
350 046570					72.9937	-136.8219	2.3	2.6								
350 046631	73.1290	-142.9617	-0.2	3.1												
350 046783									73.8988	-144.7956	1.1	4.1				
350 065704	73.1289	-142.9603	-0.7	2.4												
350 065704									73.8990	-144.7935	0.8	3.8				
350 065948					72.9940	-136.8204	1.7	3.3								
350 081482	73.1288	-142.9594	-1.3	1.9												
350 081573					72.9942	-136.8190	1.3	3.1								
350 089417					72.9942	-136.8184	1.1	2.9								
350 089874									73.8990	-144.7910	0.1	3.4				
350 106079									73.8990	-144.7895	-0.3	3.3				
350 106201	73.1285	-142.9584	-2.0	1.5												
350 106567					72.9944	-136.8172	1.1	2.4								

DAY	CAMP CARIBOU LAT	LONG	NIV	EIV	CAMP BLUE FOX LAT	LONG	NIV	EIV	CAMP SNOWBIRD LAT	LONG	NIV	EIV	CAMP BIG BEAR LAT	LONG	NIV	EIV
350 120911	73.1283	-142.9578	-2.3	1.7												
350 121002					72.9945	-136.8164	1.2	2.0								
350 121033									73.8990	-144.7881	-0.6	3.4				
350 141388									73.8988	-144.7861	-0.9	3.7				
350 141876					72.9947	-136.8155	1.6	1.3								
350 156525	73.1276	-142.9561	-2.5	1.6												
350 156586									73.8987	-144.7845	-1.1	3.8				
350 156797					72.9949	-136.8151	1.9	0.8								
350 182007									73.8985	-144.7820	-1.5	3.4				
350 182190	73.1271	-142.9553	-2.3	0.9												
350 182556					72.9953	-136.8147	2.0	0.4								
350 193892	73.1268	-142.9550	-2.2	0.5												
350 195923									73.8983	-144.7807	-1.7	2.9				
350 196136					72.9955	-136.8146	1.9	0.3								
350 217316									73.8980	-144.7792	-2.0	2.2				
350 217499	73.1265	-142.9549	-2.1	0.0												
350 217896					72.9959	-136.8144	1.9	0.2								
350 232208	73.1262	-142.9550	-2.0	-0.2												
350 232208									73.8977	-144.7784	-2.3	1.8				
350 232605					72.9961	-136.8144	2.0	0.1								
350 257568									73.8973	-144.7773	-2.4	1.3				
350 257792	73.1258	-142.9552	-1.9	-0.6												
350 257996					72.9965	-136.8143	2.2	0.0								
350 271423									73.8970	-144.7769	-2.4	1.1				
350 271484	73.1256	-142.9555	-1.7	-0.8												
350 271881					72.9967	-136.8143	2.3	0.0								
350 293060									73.8966	-144.7764	-2.2	0.7				
350 293274	73.1254	-142.9560	-1.5	-1.1												
350 293579					72.9971	-136.8143	2.3	0.1								
350 306854					72.9974	-136.8142	2.2	0.3								
350 332550									73.8960	-144.7756	-1.9	1.0				
350 332733	73.1249	-142.9571	-1.7	-0.8												
350 347260									73.8958	-144.7751	-1.8	1.5				
350 347382	73.1247	-142.9574	-1.9	-0.4												
350 347778					72.9981	-136.8137	2.3	0.4								
350 368591					72.9985	-136.8136	2.5	0.1								
350 379028					72.9987	-136.8136	2.7	0.0								
350 379456									73.8954	-144.7731	-1.4	2.9				
350 384155	73.1241	-142.9577	-2.4	-0.6												
350 384491					72.9988	-136.8136	2.7	-0.1								
350 406830									73.8951	-144.7708	-1.3	2.9				
350 406860					72.9993	-136.8137	3.0	-0.5								
350 406921	73.1236	-142.9583	-2.6	-1.6												
350 422882									73.8949	-144.7698	-1.2	1.7				
350 423065	73.1233	-142.9592	-2.6	-2.7												
350 442810									73.8947	-144.7696	-1.2	-1.2				
350 442932					73.0002	-136.8143	3.4	-0.7								
350 442963	73.1229	-142.9610	-2.5	-4.2												
350 451874	73.1227	-142.9621	-2.4	-4.9												
350 452026									73.8947	-144.7701	-1.2	-2.9				
350 459717					73.0006	-136.8147	3.7	-0.7								
350 480225					73.0013	-136.8150	4.0	-0.6								
350 480438									73.8944	-144.7739	-1.1	-6.0				
350 480469	73.1223	-142.9662	-1.8	-5.5												
350 498047									73.8942	-144.7769	-1.1	-5.9				
350 498230	73.1220	-142.9686	-1.5	-4.9												
350 516571					73.0025	-136.8158	4.6	-1.4								
350 516663									73.8941	-144.7796	-1.2	-4.3				
350 516785	73.1218	-142.9710	-1.2	-4.8												
350 525085					73.0028	-136.8162	4.7	-1.9								
350 525177									73.8940	-144.7804	-1.2	-3.1				
350 533997									73.8939	-144.7811	-1.1	-1.8				
350 534180	73.1217	-142.9733	-1.1	-5.6												
350 534180					73.0031	-136.8167	4.8	-2.4								
350 553131					73.0038	-136.8181	5.1	-3.4								
350 553497	73.1216	-142.9766	-0.7	-7.3												
350 553528									73.8938	-144.7815	-0.8	0.0				
350 572510									73.8937	-144.7815	-0.2	-0.4				
350 572683	73.1215	-142.9808	0.1	-8.2												
350 572693					73.0046	-136.8200	5.1	-4.0								

	CAMP CARIBOU				CAMP BLUE FOX				CAMP SNOWBIRD				CAMP BIG BEAR			
DAY	LAT	LONG	NIV	EIV	LAT	LONG	NIV	EIV	LAT	LONG	NIV	EIV	LAT	LONG	NIV	EIV
350 589630					73.0053	-136.8219	5.1	-4.3								
350 589925	73.1215	-142.9850	0.6	-9.7												
350 589935									73.8937	-144.7820	0.4	-2.0				
350 598969	73.1216	-142.9874	1.0	-9.9												
350 599930									73.8937	-144.7827	0.7	-3.0				
350 599187					73.0057	-136.8230	5.0	-4.5								
350 607941					73.0060	-136.8240	4.9	-4.7								
350 609003									73.8938	-144.7835	0.9	-4.0				
350 609124	73.1217	-142.9898	1.4	-9.9												
350 626261	73.1219	-142.9945	2.1	-9.7												
350 626343									73.8940	-144.7860	1.4	-5.7				
350 644240					73.0075	-136.8291	5.0	-5.5								
350 644322									73.8942	-144.7895	2.0	-7.0				
350 644423	73.1223	-142.9996	2.6	-9.4												
350 662323					73.0081	-136.8315	5.3	-5.8								
350 662420	73.1226	-143.0036	2.8	-9.3												
350 662311									73.8945	-144.7929	2.4	-7.8				
350 672452	73.1229	-143.0063	2.9	-9.3												
350 672492									73.8947	-144.7953	2.7	-8.2				
350 675528					73.0086	-136.8333	5.6	-5.9								
350 686781									73.8950	-144.7984	3.0	-8.6				
350 687761					73.0097	-136.8371	6.1	-5.5								
350 699066	73.1235	-143.0126	3.7	-9.8												
350 699249									73.8953	-144.8014	3.2	-9.0				
350 719574	73.1242	-143.0182	4.6	-10.8												
350 719674									73.8959	-144.8067	3.7	-9.9				
350 735107					73.0115	-136.8421	6.1	-5.4								
350 735443	73.1248	-143.0229	5.2	-11.9												
350 735536									73.8963	-144.8113	3.9	-11.0				
350 746303									73.8967	-144.8154	4.1	-12.1				
350 746474	73.1253	-143.0273	5.6	-13.1												
350 746591					73.0122	-136.8442	5.7	-6.0								
350 761956									73.8971	-144.8198	4.4	-13.2				
350 761017					73.0127	-136.8462	5.4	-6.6								
350 761108	73.1259	-143.0318	5.8	-14.3												
350 772035					73.0131	-136.8482	5.1	-7.3								
350 772247	73.1264	-143.0362	6.1	-15.3												
350 772431									73.8976	-144.8241	4.8	-14.1				
350 791831					73.0139	-136.8524	5.1	-8.9								
350 792927	73.1274	-143.0447	6.7	-16.8												
350 792328									73.8984	-144.8323	5.8	-15.3				
350 808167					73.0146	-136.8565	5.3	-10.3								
350 808411	73.1283	-143.0521	7.2	-17.3												
350 808594									73.8992	-144.8392	6.7	-15.6				
350 823573									73.9000	-144.8456	7.1	-15.6				
350 823486	73.1291	-143.0589	7.3	-16.9												
350 823822					73.0152	-136.8610	5.5	-11.8								
350 834198					73.0157	-136.8644	5.7	-12.8								
350 834412	73.1297	-143.0637	7.4	-16.0												
350 846069	73.1304	-143.0684	7.4	-14.6												
350 864502					73.0171	-136.8750	6.7	-13.1								
350 864830	73.1315	-143.0750	7.5	-12.1												
350 881806					73.0181	-136.8807	7.6	-11.6								
350 881927	73.1325	-143.0800	7.4	-10.3												
350 882030									73.9032	-144.8696	6.1	-13.3				
350 897827									73.9038	-144.8752	5.3	-12.7				
350 898010	73.1334	-143.0843	7.1	-9.7												
350.907166									73.9042	-144.8785	5.0	-12.6				
350 920624	73.1346	-143.0902	6.7	-10.4												
350 920715					73.0206	-136.8911	9.0	-9.5								
350 920715									73.9047	-144.8833	4.7	-12.8				
350.937408					73.0218	-136.8953	9.6	-9.9								
350 937623	73.1355	-143.0952	6.8	-11.7												
350 937836									73.9054	-144.8895	4.8	-13.5				
350 956085	73.1365	-143.1012	7.1	-13.0												
350.956146					73.0233	-136.9004	10.1	-11.0								
350 956207									73.9061	-144.8966	5.4	-14.5				
350 971924	73.1374	-143.1068	7.3	-13.8												
350 979675									73.9072	-144.9063	6.4	-14.8				
351 010996	73.1387	-143.1166	7.1	-11.7												

DAY	CAMP CARIBOU LAT	LONG	NIV	EIV	CAMP BLUE FOX LAT	LONG	NIV	EIV	CAMP SNOWBIRD LAT	LONG	NIV	EIV	CAMP BIG BEAR LAT	LONG	NIV	EIV
351 011169									73.9089	-144.9184	7.3	-12.5				
351 030975	73.1408	-143.1264	7.2	-10.1												
351 031067									73.9100	-144.9248	7.3	-11.0				
351 031219					73.0293	-136.9267	9.7	-14.7								
351 045044					73.0303	-136.9320	9.2	-14.8								
351 045044									73.9108	-144.9290	7.1	-10.7				
351 045135	73.1416	-143.1301	6.9	-9.5												
351 071594									73.9122	-144.9373	6.2	-12.6				
351 072052					73.0322	-136.9426	8.7	-14.9								
351 084600	73.1436	-143.1410	6.2	-12.4												
351 084930					73.0330	-136.9477	8.7	-15.1								
351 085052									73.9128	-144.9424	5.5	-14.4				
351 106506									73.9136	-144.9516	4.1	-16.4				
351 106537	73.1446	-143.1488	5.6	-14.6												
351 106703					73.0346	-136.9563	9.2	-14.9								
351 117523					73.0353	-136.9605	9.6	-14.7								
351 117737	73.1451	-143.1532	5.3	-15.0												
351 122223									73.9141	-144.9588	3.0	-16.7				
351 122345					73.0357	-136.9623	9.7	-14.5								
351 147552									73.9145	-144.9705	1.9	-16.2				
351 147705	73.1462	-143.1651	4.3	-14.4												
351 142102					73.0377	-136.9719	9.8	-13.8								
351 159607	73.1466	-143.1695	4.0	-13.6												
351 159628									73.9147	-144.9758	1.8	-15.7				
351 159790					73.0386	-136.9762	9.5	-13.6								
351 189819	73.1475	-143.1797	4.3	-12.0												
351 189850									73.9153	-144.9882	3.1	-13.8				
351 197937					73.0412	-136.9893	8.0	-12.6								
351 190395									73.9155	-144.9914	3.8	-13.1				
351 223358									73.9163	-145.0000	4.7	-12.1				
351 223511	73.1488	-143.1899	4.7	-11.4												
351 223816					73.0427	-136.9977	7.2	-12.0								
351 234924	73.1492	-143.1934	4.5	-11.6												
351 234955									73.9168	-145.0039	4.4	-12.1				
351 235291					73.0433	-137.0013	7.0	-11.9								
351 258240									73.9174	-145.0119	3.0	-12.9				
351 258453	73.1499	-143.2009	3.8	-12.6												
351 258759					73.0446	-137.0087	6.7	-12.2								
351 272217	73.1503	-143.2057	3.3	-13.7												
351 298553									73.9180	-145.0272	1.1	-14.1				
351 298737	73.1509	-143.2159	2.7	-15.2												
351 298889					73.0467	-137.0223	6.6	-13.7								
351 310638									73.9181	-145.0320	1.0	-14.1				
351 310730	73.1512	-143.2208	2.7	-15.5												
351 311137					73.0473	-137.0268	6.7	-14.1								
351 333191					73.0485	-137.0350	7.3	-14.2								
351 333527	73.1517	-143.2301	3.1	-15.0												
351 333679									73.9183	-145.0409	1.4	-13.9				
351 347015	73.1520	-143.2352	3.5	-14.1												
351 347046									73.9185	-145.0461	2.0	-13.8				
351 347260					73.0493	-137.0402	7.7	-13.8								
351 373108									73.9190	-145.0564	2.5	-15.2				
351 386414									73.9192	-145.0623	2.5	-16.5				
351 386366	73.1532	-143.2492	3.8	-13.2												
351 386963					73.0518	-137.0543	8.1	-13.2								
351 405549					73.0529	-137.0607	7.9	-13.2								
351 405742	73.1537	-143.2561	3.4	-13.7												
351 405945									73.9196	-145.0717	2.2	-17.8				
351 422302									73.9198	-145.0798	1.9	-18.1				
351 422363	73.1542	-143.2622	3.2	-14.2												
351 422739					73.0540	-137.0667	7.8	-13.3								
351 444959					73.0555	-137.0753	7.8	-13.9								
351 447032									73.9202	-145.0922	1.7	-17.7				
351 447093	73.1548	-143.2718	3.0	-15.1												
351 461823									73.9204	-145.0993	1.8	-17.1				
351 463036	73.1551	-143.2779	2.8	-15.6												
351 462219					73.0564	-137.0811	7.7	-14.5								
351 479729									73.9206	-145.1071	1.8	-16.0				
351 497925									73.9209	-145.1152	1.5	-14.7				
351 498016	73.1558	-143.2929	1.7	-15.6												

DAY	CAMP CARIBOU LAT	LONG	NIV	EIV	CAMP BLUE FOX LAT	LONG	NIV	EIV	CAMP SNOWBIRD LAT	LONG	NIV	EIV	CAMP BIG BEAR LAT	LONG	NIV	EIV
351.4[illegible]413					73.0585	-137.0957	7.0	-16.1								
351.51[illegible]589					73.0596	-137.1050	6.7	-16.8								
351.520325	73.1560	-143.3019	1.1	-14.8												
351.520325									73.9211	-145.1240	1.0	-13.7				
351.534621									73.9212	-145.1302	0.7	-13.4				
351.534904	73.1561	-143.3082	0.9	-14.0												
351.552063	73.1562	-143.3137	0.9	-13.4												
351.552155					73.0613	-137.1196	7.2	-17.5								
351.552185									73.9212	-145.1359	0.3	-13.1				
351.574371	73.1564	-143.3214	0.7	-12.7												
351.592773					73.0637	-137.1384	7.7	-17.5								
351.592140	73.1565	-143.3276	0.5	-12.2												
351.592262									73.9212	-145.1505	-0.7	-12.8				
351.610718									73.9211	-145.1567	-1.3	-12.7				
351.610870	73.1565	-143.3332	-0.1	-11.6												
351.626221	73.1564	-143.3378	-0.9	-10.9												
351.626202									73.9209	-145.1622	-2.0	-12.5				
351.626465					73.0656	-137.1536	5.9	-16.8								
351.647888									73.9204	-145.1695	-3.1	-11.7				
351.647919	73.1562	-143.3438	-2.0	-9.7												
351.662558					73.0669	-137.1704	2.9	-15.9								
351.662894	73.1559	-143.3481	-2.7	-8.7												
351.666046									73.9199	-145.1752	-3.8	-10.8				
351.682990					73.0672	-137.1780	1.8	-15.4								
351.684204									73.9193	-145.1804	-4.6	-9.8				
351.684265	73.1554	-143.3522	-3.3	-7.9												
351.700928									73.9187	-145.1847	-5.5	-8.9				
351.701355					73.0674	-137.1850	0.6	-15.0								
351.720581					73.0674	-137.1925	-0.8	-14.4								
351.721008									73.9177	-145.1894	-6.7	-7.8				
351.738647					73.0672	-137.1991	-1.7	-13.5								
351.738922	73.1536	-143.3621	-5.8	-6.0												
351.739105									73.9167	-145.1931	-7.4	-7.0				
351.756775					73.0669	-137.2053	-2.2	-12.4								
351.757111	73.1527	-143.3649	-6.7	-5.4												
351.757172									73.9157	-145.1964	-7.8	-6.4				
351.774384					73.0666	-137.2108	-2.5	-11.4								
351.773304					73.0662	-137.2163	-2.8	-10.7								
351.773701	73.1506	-143.3698	-7.6	-5.0												
351.793023									73.9134	-145.2026	-8.0	-6.0				
351.812439	73.1495	-143.3724	-7.7	-5.2												
351.812552									73.9122	-145.2058	-8.1	-6.1				
351.829712	73.1485	-143.3748	-8.0	-5.3												
351.829865									73.9111	-145.2087	-8.4	-5.9				
351.847809					73.0647	-137.2305	-4.6	-8.9								
351.848145									73.9099	-145.2116	-8.8	-5.5				
351.866180					73.0640	-137.2347	-5.4	-8.2								
351.866486	73.1461	-143.3801	-8.8	-5.5												
351.866630									73.9086	-145.2142	-9.3	-4.7				
351.886627	73.1446	-143.3830	-9.3	-5.2												
351.886780									73.9071	-145.2166	-9.9	-3.9				
351.902374	73.1435	-143.3850	-9.7	-4.4												
351.902557									73.9058	-145.2182	-10.3	-3.6				
351.921814	73.1420	-143.3869	-10.1	-2.8												
351.921967									73.9043	-145.2202	-10.7	-3.8				
351.939453					73.0602	-137.2473	-7.3	-4.9								
351.939667	73.1405	-143.3878	-10.4	-1.2												
351.939850									73.9027	-145.2221	-11.0	-4.2				
351.961578	73.1387	-143.3882	-10.8	-0.3												
351.961639									73.9009	-145.2247	-11.1	-4.2				
351.961792					73.0589	-137.2499	-7.9	-3.9								
351.979250					73.0581	-137.2511	-8.4	-3.3								
351.979433	73.1376	-143.3882	-10.9	-0.2												
351.979616									73.8997	-145.2263	-11.0	-4.0				
351.996368	73.1358	-143.3884	-10.7	-0.5												
352.013428	73.1344	-143.3888	-10.5	-1.0												
352.037140	73.1325	-143.3896	-10.2	-1.6												
352.037140									73.8945	-145.2318	-10.4	-2.5				
352.037537					73.0533	-137.2540	-11.3	-1.6								

	CAMP CARIBOU				CAMP BLUE FOX				CAMP SNOWBIRD				CAMP BIG BEAR			
DAY	LAT	LONG	NIV	EIV	LAT	LONG	NIV	EIV	LAT	LONG	NIV	EIV	LAT	LONG	NIV	EIV
352.049072	73.1315	-143.3902	-10.1	-1.7												
352.049225									73.8935	-145.2326	-10.2	-2.1				
352.071625					73.0502	-137.2561	-12.0	-1.3								
352.071606									73.8918	-145.2336	-9.8	-1.0				
352.086761					73.0488	-137.2566	-11.8	-1.1								
352.087891	73.1285	-143.3914	-10.1	-0.1												
352.088013									73.8905	-145.2338	-9.5	0.3				
352.113190	73.1265	-143.3908	-10.4	1.7												
352.113556					73.0463	-137.2570	-11.4	0.2								
352.123413	73.1257	-143.3903	-10.6	2.2												
352.123566									73.8880	-145.2323	-9.3	2.1				
352.143890					73.0436	-137.2563	-11.9	1.2								
352.144135									73.8865	-145.2312	-9.5	1.8				
352.144165	73.1239	-143.3889	-11.1	2.5												
352.159743					73.0421	-137.2558	-12.5	1.0								
352.160278									73.8853	-145.2305	-9.8	1.3				
352.180765									73.8830	-145.2298	-10.3	0.6				
352.189178	73.1198	-143.3862	-11.9	2.2												
352.189484					73.0391	-137.2551	-13.6	0.9								
352.198486	73.1190	-143.3856	-11.9	2.2												
352.198517									73.8822	-145.2297	-10.5	0.5				
352.198792					73.0381	-137.2548	-13.9	1.1								
352.215759					73.0362	-137.2543	-14.0	1.4								
352.216095	73.1173	-143.3846	-11.7	2.2												
352.216156									73.8808	-145.2294	-10.7	0.4				
352.223350									73.8802	-145.2293	-10.8	0.5				
352.223511	73.1167	-143.3842	-11.6	2.1												
352.223877					73.0353	-137.2539	-13.9	1.6								
352.233826					73.0343	-137.2535	-13.8	1.9								
352.264465									73.8768	-145.2284	-10.3	1.4				
352.264679	73.1130	-143.3820	-11.4	1.9												
352.264862					73.0310	-137.2516	-13.5	2.6								
352.274048									73.8760	-145.2280	-10.0	1.8				
352.274109	73.1122	-143.3815	-11.5	1.9												
352.274506					73.0299	-137.2509	-13.6	2.8								
352.287567					73.0286	-137.2500	-13.6	3.0								
352.287872	73.1109	-143.3808	-11.7	1.8												
352.288055									73.8749	-145.2272	-9.7	2.3				
352.299042									73.8741	-145.2265	-9.6	2.6				
352.299500					73.0273	-137.2490	-13.8	3.2								
352.300197	73.1091	-143.3798	-12.0	2.4												
352.308289									73.8734	-145.2258	-9.5	2.9				
352.308380					73.0263	-137.2483	-13.9	3.3								
352.339325									73.8712	-145.2229	-9.2	3.7				
352.339478	73.1062	-143.3768	-11.5	5.2												
352.349854									73.8704	-145.2218	-9.2	4.0				
352.350006	73.1052	-143.3752	-11.0	6.5												
352.350403					73.0218	-137.2439	-13.6	4.7								
352.359863	73.1044	-143.3734	-10.5	7.5												
352.360046									73.8697	-145.2206	-9.1	4.3				
352.374176									73.8687	-145.2189	-9.0	4.6				
352.383301	73.1026	-143.3683	-9.9	8.5												
352.383606					73.0184	-137.2395	-13.1	5.1								
352.390991					73.0176	-137.2385	-13.1	4.9								
352.413452					73.0153	-137.2358	-13.3	4.1								
352.413574	73.1002	-143.3622	-10.6	5.8												
352.425507									73.8652	-145.2126	-8.4	3.4				
352.425995					73.0140	-137.2345	-13.5	3.6								
352.432190					73.0134	-137.2340	-13.6	3.4								
352.448639									73.8637	-145.2110	-8.1	1.4				
352.450740									73.8631	-145.2108	-8.1	0.5				
352.459259					73.0105	-137.2316	-13.7	3.5								
352.466064					73.0097	-137.2310	-13.7	3.8								
352.486786					73.0075	-137.2287	-13.3	4.7								
352.487061	73.0938	-143.3578	-10.3	1.1												
352.487091									73.8613	-145.2108	-8.1	0.3				
352.500610									73.8604	-145.2104	-8.1	1.5				
352.500793	73.0927	-143.3573	-9.4	1.7												
352.500916					73.0061	-137.2268	-12.9	5.5								
352.522217					73.0040	-137.2235	-12.3	6.4								

DAY	CAMP CARIBOU LAT	LONG	NIV	EIV	CAMP BLUE FOX LAT	LONG	NIV	EIV	CAMP SNOWBIRD LAT	LONG	NIV	EIV	CAMP BIG BEAR LAT	LONG	NIV	EIV
352 522339									73.8591	-145.2088	-8.0	3.8				
352 524363									73.8583	-145.2074	-7.9	4.9				
352 534546	73.0904	-143.3550	-8.1	3.5												
352 534082					73.0028	-137.2213	-12.0	6.7								
352 559662					73.0005	-137.2169	-11.7	6.5								
352 560020	73.0888	-143.3522	-8.4	4.5												
352 569059									73.8567	-145.2036	-7.9	5.1				
352 575012									73.8558	-145.2017	-7.9	3.8				
352 575104					72.9991	-137.2144	-11.6	5.7								
352 595581									73.8546	-145.2001	-7.9	2.3				
352 609680									73.8537	-145.1993	-7.8	1.8				
352 609863	73.0854	-143.3452	-9.1	6.2												
352 610077					72.9960	-137.2100	-11.2	4.3								
352 648651					72.9927	-137.2059	-11.1	3.6								
352 648773									73.8513	-145.1970	-7.7	2.9				
352 648934	73.0827	-143.3388	-8.3	5.6												
352 667938					72.9910	-137.2041	-11.4	3.7								
352 668427									73.8502	-145.1951	-7.7	4.3				
352 684326									73.8492	-145.1929	-7.7	5.4				
352 684570					72.9895	-137.2023	-11.7	4.6								
352 705597	73.0792	-143.3323	-8.2	3.7												
352 705811									73.8479	-145.1895	-7.8	6.2				
352 721619					72.9861	-137.1971	-11.7	5.6								
352 721924	73.0781	-143.3307	-8.8	3.7												
352 721924									73.8469	-145.1867	-7.9	6.1				
352 720712					72.9855	-137.1960	-11.6	5.4								
352 740672					72.9844	-137.1944	-11.5	4.9								
352 741058	73.0767	-143.3288	-9.4	4.0												
352 741180									73.8457	-145.1836	-8.0	5.6				
352 750362					72.9828	-137.1924	-11.4	4.0								
352 778717					72.9810	-137.1905	-11.5	3.1								
352 778870	73.0738	-143.3244	-10.3	4.6												
352 779083									73.8434	-145.1783	-7.5	4.7				
352 794250					72.9796	-137.1893	-11.6	3.1								
352 794586	73.0725	-143.3225	-10.4	4.7												
352 794678									73.8425	-145.1763	-7.0	4.5				
352 803345									73.8421	-145.1753	-6.7	4.4				
352 803528	73.0718	-143.3214	-10.4	4.8												
352 803864					72.9788	-137.1885	-11.7	3.2								
352 813043					72.9779	-137.1876	-11.8	3.4								
352 814056	73.0710	-143.3201	-10.3	4.8												
352 814240									73.8415	-145.1739	-6.4	4.4				
352 832733					72.9761	-137.1858	-12.0	4.0								
352 833252									73.8406	-145.1716	-6.1	4.6				
352 852783					72.9742	-137.1835	-12.0	4.7								
352 852936									73.8397	-145.1690	-6.1	5.1				
352 866852					72.9729	-137.1817	-11.8	5.2								
352 867340									73.8390	-145.1669	-6.0	5.5				
352 877960									73.8385	-145.1652	-5.8	5.7				
352 878448					72.9719	-137.1800	-11.4	5.8								
352 887848									73.8381	-145.1637	-5.5	5.7				
352 904449	73.0656	-143.3106	-3.0	2.1												
352 904480									73.8374	-145.1610	-5.0	5.6				
352 927429	73.0652	-143.3095	-1.9	2.2												
352 927551									73.8366	-145.1575	-4.2	5.4				
352 927612					72.9678	-137.1713	-9.8	7.7								
352 939758					72.9669	-137.1687	-9.5	8.1								
352 940002	73.0649	-143.3086	-3.1	3.4												
352 940186									73.8362	-145.1556	-3.9	5.4				
352 952087									73.8358	-145.1538	-3.8	5.4				
352 952271	73.0646	-143.3072	-5.1	5.2												
352 961945	73.0641	-143.3057	-7.2	6.7												
352 962006					72.9653	-137.1639	-9.9	8.4								
352 962067									73.8355	-145.1523	-3.8	5.4				
352 976501					72.9641	-137.1607	-10.6	8.3								
352 976939									73.8351	-145.1501	-4.0	5.4				
353 013275					72.9609	-137.1530	-11.4	7.8								
353 013367	73.0598	-143.2948	-12.2	6.6												
353 013550									73.8339	-145.1445	-4.1	6.0				

DAY	CAMP CARIBOU LAT	LONG	NIV	EIV	CAMP BLUE FOX LAT	LONG	NIV	EIV	CAMP SNOWBIRD LAT	LONG	NIV	EIV	CAMP BIG BEAR LAT	LONG	NIV	EIV
353 025543					72.9598	-137.1505	-11.2	7.7								
353 025635	73.0587	-143.2930	-11.7	4.7												
353 036926	73.0577	-143.2918	-11.0	3.1												
353 036987									73.8331	-145.1404	-3.9	6.4				
353 037170					72.9588	-137.1482	-10.9	7.7								
353 048981					72.9578	-137.1458	-10.7	7.9								
353 049316	73.0566	-143.2910	-10.0	2.1												
353 049469									73.8328	-145.1382	-3.7	6.5				
353 078613									73.8319	-145.1331	-3.8	6.1				
353 078644	73.0548	-143.2891	-5.4	4.1												
353 087463					72.9547	-137.1375	-10.5	8.6								
353 087524									73.8317	-145.1316	-3.9	5.8				
353 090114					72.9538	-137.1351	-10.5	8.7								
353 090297									73.8313	-145.1300	-4.1	5.5				
353 090358	73.0543	-143.2861	-2.3	7.3												
353 112518									73.8309	-145.1279	-4.3	5.1				
353 112946					72.9526	-137.1317	-10.5	8.6								
353 121918					72.9518	-137.1297	-10.4	8.4								
353 122131	73.0540	-143.2808	-1.7	9.0												
353 122314									73.8306	-145.1265	-4.5	4.9				
353 154541									73.8294	-145.1223	-4.6	4.9				
353 154755	73.0532	-143.2732	-5.0	8.2												
353 162140	73.0528	-143.2717	-6.0	7.7												
353 162231									73.8291	-145.1213	-4.6	5.0				
353 162384					72.9486	-137.1213	-9.9	7.4								
353 188446									73.8282	-145.1174	-4.8	5.7				
353 195679									73.8279	-145.1162	-5.0	5.9				
353 204163									73.8276	-145.1148	-5.1	6.2				
353 204529					72.9455	-137.1136	-9.0	6.7								
353 230286									73.8265	-145.1103	-5.5	6.1				
353 230499	73.0496	-143.2624	-1.4	2.1												
353 230743					72.9438	-137.1091	-7.9	6.4								
353 237549									73.8262	-145.1091	-5.5	5.9				
353 264282									73.8250	-145.1051	-5.4	5.2				
353 280060									73.8244	-145.1028	-5.2	5.1				
353 280182	73.0503	-143.2606	1.1	2.5												
353 280548					72.9411	-137.1011	-6.1	6.0								
353 305420									73.8234	-145.0992	-4.7	5.2				
353 305603	73.0499	-143.2576	-5.7	6.8												
353 305695					72.9399	-137.0969	-5.8	7.0								
353 313293									73.8231	-145.0981	-4.5	5.2				
353 339691									73.8222	-145.0944	-4.1	5.0				
353 339874	73.0474	-143.2494	-11.0	10.0												
353 340027					72.9384	-137.0891	-5.6	10.6								
353 355957									73.8217	-145.0922	-3.9	4.5				
353 356140	73.0461	-143.2453	-9.6	8.9												
353 356506					72.9377	-137.0842	-5.6	12.1								
353 379883									73.8210	-145.0895	-3.8	3.5				
353 379974					72.9367	-137.0766	-5.6	11.6								
353 386292	73.0443	-143.2395	-5.3	5.3												
353 386475									73.8208	-145.0889	-3.8	3.2				
353 389618					72.9363	-137.0739	-5.6	10.3								
353 414398									73.8200	-145.0865	-3.8	3.5				
353 414581					72.9352	-137.0687	-5.4	5.3								
353 431488									73.8195	-145.0846	-3.7	4.4				
353 431671	73.0433	-143.2357	-1.7	2.4												
353 431885					72.9345	-137.0670	-5.1	2.4								
353 453522					72.9336	-137.0657	-4.6	3.2								
353 453644									73.8188	-145.0818	-3.5	4.7				
353 458923					72.9335	-137.0652	-4.5	4.2								
353 464447									73.8186	-145.0804	-3.3	4.4				
353 464630	73.0428	-143.2334	-2.1	2.7												
353 489403					72.9325	-137.0602	-3.7	8.3								
353 489424									73.8180	-145.0778	-2.8	3.8				
353 495300									73.8178	-145.0770	-2.7	3.8				
353 495422	73.0423	-143.2312	-2.2	2.7												
353 495850					72.9323	-137.0585	-3.5	9.0								
353 506348									73.8176	-145.0759	-2.5	3.8				
353 506500	73.0421	-143.2304	-2.2	2.8												
353 526520					72.9315	-137.0510	-3.2	9.1								

	CAMP CARIBOU				CAMP BLUE FOX				CAMP SNOWBIRD				CAMP BIG BEAR			
DAY	LAT	LONG	NIV	EIV	LAT	LONG	NIV	EIV	LAT	LONG	NIV	EIV	LAT	LONG	NIV	EIV
353 526025	73.0418	-143.2288	-2.0	3.3												
353 526855									73.8172	-145.0737	-2.2	4.4				
353 539124									73.8170	-145.0721	-2.1	5.0				
353 539337	73.0416	-143.2276	-1.9	4.0												
353 561615					72.9306	-137.0439	-3.2	6.4								
353 561859									73.8167	-145.0686	-2.2	5.7				
353 570801									73.8165	-145.0673	-2.3	5.6				
353 571259					72.9304	-137.0423	-3.2	5.8								
353 580505					72.9302	-137.0410	-3.2	5.3								
353 580536									73.8163	-145.0658	-2.4	5.5				
353 580627	73.0409	-143.2223	-2.3	5.1												
353 599243					72.9297	-137.0386	-3.2	4.5								
353 599640	73.0405	-143.2198	-2.8	4.8												
353 599731									73.8159	-145.0630	-2.8	4.9				
353 613190									73.8156	-145.0613	-3.1	4.3				
353 613312	73.0402	-143.2182	-3.1	4.3												
353 634369					72.9288	-137.0346	-2.8	4.3								
353 634735	73.0397	-143.2161	-3.3	3.3												
353 634766									73.8151	-145.0590	-3.2	3.6				
353 645752									73.8148	-145.0579	-3.0	3.4				
353 646149					72.9286	-137.0333	-2.4	4.4								
353 654039					72.9285	-137.0324	-2.2	4.4								
353 654053									73.8146	-145.0572	-2.9	3.2				
353 672028					72.9282	-137.0303	-1.6	4.1								
353 672546									73.8142	-145.0556	-2.5	3.1				
353 680969									73.8141	-145.0548	-2.3	3.1				
353 681030	73.0386	-143.2131	-2.4	2.0												
353 681366					72.9281	-137.0294	-1.3	3.7								
353 707062					72.9279	-137.0273	-1.0	2.7								
353 707428	73.0382	-143.2117	-1.8	2.1												
353 707581									73.8136	-145.0523	-2.2	4.1				
353 720093									73.8134	-145.0507	-2.4	5.1				
353 727051	73.0379	-143.2106	-1.5	2.2												
353 727112									73.8133	-145.0497	-2.5	5.7				
353 755920									73.8127	-145.0447	-2.6	6.4				
353 756042	73.0376	-143.2089	-1.6	2.2												
353 756470					72.9274	-137.0249	-1.4	1.2								
353 779999					72.9272	-137.0243	-1.3	0.9								
353 780487									73.8122	-145.0407	-2.1	5.2				
353 793671					72.9270	-137.0240	-1.1	0.8								
353 793732									73.8121	-145.0390	-1.7	4.3				
353 793854	73.0371	-143.2069	-1.7	1.9												
353 819092	73.0368	-143.2054	-1.5	2.8												
353 819275									73.8118	-145.0362	-0.8	3.8				
353 832001	73.0367	-143.2043	-1.4	3.8												
353 853485					72.9267	-137.0221	-0.5	2.1								
353 853821									73.8117	-145.0317	-0.4	6.3				
353 866486					72.9267	-137.0213	-0.4	2.7								
353 866791									73.8116	-145.0292	-0.6	7.8				
353 893433	73.0361	-143.1961	-1.1	5.0												
353 893494					72.9266	-137.0193	-0.1	2.7								
353 893585									73.8114	-145.0229	-2.2	8.3				
353 904388					72.9266	-137.0185	0.1	2.3								
353 904694	73.0360	-143.1947	-1.1	4.2												
353 927582	73.0358	-143.1932	-1.0	0.4												
353 927582					72.9266	-137.0175	0.3	1.2								
353 927765									73.8103	-145.0172	-5.9	2.6				
353 938934					72.9267	-137.0172	0.1	0.6								
353 939362									73.8097	-145.0169	-7.2	-0.2				
353 945679					72.9267	-137.0172	0.0	0.3								
353 969567									73.8082	-145.0184	-4.7	-2.1				
353 968750					72.9266	-137.0172	-0.5	-0.1								
353 977631					72.9266	-137.0172	-0.6	0.0								
353 977814	73.0355	-143.1971	-0.6	-3.5												
353 977997									73.8079	-145.0189	-2.1	-1.1				
354 011353					72.9264	-137.0167	-0.2	1.3								
354 011841									73.8083	-145.0178	3.6	3.5				
354 019684	73.0353	-143.1974	-0.5	4.1												
354 044128									73.8091	-145.0134	2.1	5.6				

	CAMP CARIBOU				CAMP BLUE FOX				CAMP SNOWBIRD				CAMP BIG BEAR			
DAY	LAT	LONG	NIV	EIV	LAT	LONG	NIV	EIV	LAT	LONG	NIV	EIV	LAT	LONG	NIV	EIV
354 044189	73.0352	-143.1931	-1.0	8.4												
354 044556					72.9265	-137.0151	0.4	1.9								
354 077667									73.8092	-145.0086	-1.3	4.3				
354 078003					72.9266	-137.0139	0.2	0.6								
354 094299	73.0347	-143.1825	-1.2	5.7												
354 094391									73.8089	-145.0069	-2.0	3.3				
354 094452					72.9266	-137.0139	0.0	-0.2								
354 120636					72.9265	-137.0141	-0.4	-0.1								
354 124725									73.8085	-145.0046	-1.7	2.3				
354 153534									73.8082	-145.0028	-1.1	2.4				
354 153992					72.9264	-137.0135	-0.7	1.4								
354 169506	73.0343	-143.1799	-0.6	-0.5												
354 169617									73.8080	-145.0018	-1.2	2.5				
354 169922					72.9263	-137.0128	-0.8	1.9								
354 196747	73.0341	-143.1800	-1.6	0.5												
354 196808									73.8077	-144.9997	-2.1	2.8				
354 229431									73.8071	-144.9970	-2.5	3.2				
354 229980					72.9260	-137.0098	-0.4	1.4								
354 245361									73.8068	-144.9956	-2.1	3.3				
354 245880					72.9260	-137.0094	-0.2	0.9								
354 268188					72.9259	-137.0090	-0.2	0.6								
354 268677									73.8065	-144.9934	-1.5	3.3				
354 276825	73.0324	-143.1751	-2.8	3.4												
354 277191					72.9259	-137.0088	-0.3	0.6								
354 305634									73.8061	-144.9903	-0.8	2.8				
354 305756					72.9258	-137.0084	-0.5	0.4								
354 321350									73.8060	-144.9891	-0.7	2.5				
354 321503	73.0316	-143.1716	-1.4	2.0												
354 321899					72.9258	-137.0083	-0.5	0.2								
354 340179					72.9257	-137.0082	-0.4	0.2								
354 340454	73.0315	-143.1709	-0.6	0.7												
354 340637									73.8059	-144.9879	-0.8	2.1				
354 352692	73.0315	-143.1708	-0.1	-0.1												
354 353088					72.9257	-137.0081	-0.2	0.3								
354 397064									73.8055	-144.9854	-1.0	1.3				
354 397278	73.0316	-143.1720	0.3	-1.2												
354 397522					72.9257	-137.0074	0.0	1.1								
354 412659					72.9257	-137.0069	-0.2	1.4								
354 412994									73.8054	-144.9849	-0.9	1.2				
354 420135					72.9256	-137.0067	-0.3	1.6								
354 420101									73.8053	-144.9844	-0.8	1.1				
354 428314	73.0316	-143.1725	-0.2	0.3												
354 428589					72.9256	-137.0063	-0.4	1.7								
354 454437					72.9255	-137.0051	-0.4	1.6								
354 472229									73.8052	-144.9827	-0.1	2.0				
354 472382	73.0315	-143.1700	0.1	4.0												
354 472534					72.9255	-137.0044	-0.3	1.4								
354 485748					72.9255	-137.0039	-0.2	1.3								
354 493347					72.9254	-137.0037	-0.1	1.4								
354 493591									73.8052	-144.9812	0.1	3.0				
354 493622	73.0315	-143.1673	0.3	5.4												
354 503113									73.8052	-144.9803	0.3	3.5				
354 503326	73.0316	-143.1659	0.3	5.9												
354 503448					72.9254	-137.0033	-0.1	1.4								
354 527863					72.9255	-137.0024	0.2	1.5								
354 528046									73.8052	-144.9777	0.4	4.0				
354 546692									73.8053	-144.9757	0.2	3.5				
354 546783					72.9255	-137.0017	0.4	1.2								
354 546814	73.0316	-143.1599	0.0	2.9												
354 559387	73.0316	-143.1593	0.0	0.9												
354 559479									73.8053	-144.9746	0.0	2.9				
354 559540					72.9255	-137.0013	0.4	1.0								
354 577515									73.8053	-144.9734	-0.3	2.0				
354 577606					72.9256	-137.0009	0.3	0.6								
354 577637	73.0316	-143.1594	-0.1	-1.2												
354 600030					72.9256	-137.0007	-0.1	0.2								
354 601166									73.8052	-144.9724	-0.8	1.3				
354 620361					72.9256	-137.0007	-0.4	0.0								
354 620483									73.8050	-144.9717	-1.1	1.3				
354 620544	73.0316	-143.1613	-0.2	-1.0												

	CAMP CARIBOU				CAMP BLUE FOX				CAMP SNOWBIRD				CAMP BIG BEAR			
DAY	LAT	LONG	NIV	EIV	LAT	LONG	NIV	EIV	LAT	LONG	NIV	EIV	LAT	LONG	NIV	EIV
354 633667	73.0316	-143.1615	-0.3	0.0												
354 633728									73.8049	-144.9712	-1.1	1.5				
354 633972					72.9255	-137.0007	-0.5	0.0								
354 651031					72.9255	-137.0007	-0.5	0.1								
354 651164									73.8048	-144.9704	-1.2	1.9				
354 651215	73.0315	-143.1612	-0.4	1.1												
354 673492					72.9254	-137.0005	-0.4	0.8								
354 673859	73.0314	-143.1602	-0.5	1.9												
354 673981									73.8046	-144.9690	-1.2	2.4				
354 681946					72.9254	-137.0003	-0.3	1.2								
354 693359					72.9253	-136.9998	-0.3	1.7								
354 693465									73.8044	-144.9677	-1.4	2.6				
354 693695	73.0313	-143.1592	-0.5	2.1												
354 708496									73.8042	-144.9666	-1.5	2.5				
354 708527	73.0313	-143.1583	-0.4	2.1												
354 708923					72.9253	-136.9990	-0.3	2.3								
354 723907					72.9253	-136.9980	-0.4	2.6								
354 724243	73.0312	-143.1575	-0.3	2.1												
354 724274									73.8040	-144.9656	-1.6	2.2				
354 746277					72.9252	-136.9966	-0.5	2.4								
354 746613	73.0312	-143.1561	-0.5	2.5												
354 746796									73.8037	-144.9644	-1.7	1.7				
354 755846									73.8036	-144.9640	-1.7	1.5				
354 755707					72.9251	-136.9960	-0.5	2.2								
354 755798	73.0311	-143.1555	-0.7	2.8												
354 766052					72.9251	-136.9954	-0.5	1.9								
354 766449	73.0311	-143.1547	-1.2	3.2												
354 766571									73.8035	-144.9636	-1.6	1.4				
354 783417									73.8032	-144.9629	-1.5	1.6				
354 783966					72.9251	-136.9946	-0.4	1.7								
354 796478					72.9250	-136.9941	-0.2	1.6								
354 796875	73.0304	-143.1517	-4.4	4.3												
354 796967									73.8031	-144.9622	-1.2	1.9				
354 819489					72.9250	-136.9932	0.0	1.4								
354 819916									73.8029	-144.9610	-0.8	2.0				
354 828796					72.9250	-136.9929	0.0	1.2								
354 828979									73.8029	-144.9605	-0.5	1.8				
354 839041	73.0290	-143.1485	-6.3	1.9												
354 839837					72.9250	-136.9926	0.1	1.1								
354 839172	73.0285	-143.1483	-5.7	-0.1												
354 839355									73.8028	-144.9600	-0.3	1.5				
354 858154									73.8028	-144.9593	-0.2	1.1				
354 858643					72.9250	-136.9920	0.3	1.3								
354 869110					72.9251	-136.9916	0.3	1.6								
354 869446	73.0278	-143.1508	1.4	-6.3												
354 869629									73.8028	-144.9590	-0.2	0.9				
354 893585									73.8027	-144.9584	-0.6	1.2				
354 901367					72.9251	-136.9896	-0.4	3.2								
354 901733	73.0290	-143.1560	5.3	-2.5												
354 901794									73.8027	-144.9581	-0.7	1.4				
354 911987					72.9250	-136.9886	-0.8	3.7								
354 912415									73.8026	-144.9576	-0.9	1.8				
354 932373									73.8024	-144.9565	-1.3	2.4				
354 932556	73.0297	-143.1533	-0.3	8.2												
354 942535									73.8023	-144.9558	-1.4	2.6				
354 967804	73.0289	-143.1438	-3.9	9.8												
354 967896					72.9244	-136.9827	-1.5	3.3								
354 967926									73.8020	-144.9539	-1.6	2.8				
354 995809	73.0284	-143.1398	-3.3	6.9												
354 995992									73.8018	-144.9525	-1.6	2.7				
355 043182					72.9238	-136.9799	-0.9	0.4								
355 046753									73.8011	-144.9479	-1.1	2.6				
355 060181					72.9237	-136.9797	-0.9	0.4								
355 060242									73.8010	-144.9470	-0.9	2.3				
355 078674					72.9236	-136.9794	-0.6	0.8								
355 078827									73.8009	-144.9460	-0.7	1.8				
355 086121					72.9235	-136.9792	-0.5	1.1								
355 090027									73.8009	-144.9454	-0.7	1.4				
355 110361									73.8007	-144.9446	-0.6	0.7				

DAY	CAMP CARIBOU LAT	LONG	NIV	EIV	CAMP BLUE FOX LAT	LONG	NIV	EIV	CAMP SNOWBIRD LAT	LONG	NIV	EIV	CAMP BIG BEAR LAT	LONG	NIV	EIV
355 119232					72.9235	-136.9779	0.0	1.8								
355 119446	73.0273	-143.1383	0.7	-2.2												
355 135132	73.0274	-143.1391	0.9	-1.7												
355 135193									73.8007	-144.9443	-0.6	0.7				
355 135345					72.9235	-136.9772	0.1	1.7								
355 150787					72.9235	-136.9766	-0.1	1.2								
355 151123	73.0275	-143.1396	1.0	-0.7												
355 151123									73.8006	-144.9440	-0.5	0.9				
355 161560									73.8005	-144.9437	-0.5	1.1				
355 161743	73.0276	-143.1397	0.9	0.4												
355 210754									73.8003	-144.9416	-0.7	1.8				
355 210785	73.0278	-143.1370	-0.3	2.9												
355 211151					72.9232	-136.9760	-1.2	-0.1								
355 222626					72.9231	-136.9760	-1.3	-0.1								
355 223083									73.8003	-144.9410	-0.9	1.8				
355 237244									73.8002	-144.9403	-1.0	1.8				
355 237671					72.9229	-136.9760	-1.3	-0.1								
355 266907	73.0274	-143.1332	-0.9	1.7												
355 267059					72.9226	-136.9761	-0.9	0.0								
355 267059									73.7999	-144.9389	-0.8	1.6				
355 286682									73.7998	-144.9380	-0.6	1.7				
355 287201					72.9225	-136.9760	-0.6	0.5								
355 294769	73.0272	-143.1322	-0.5	1.3												
355 294922									73.7998	-144.9376	-0.5	1.8				
355 312256									73.7997	-144.9366	-0.4	2.2				
355 312437	73.0272	-143.1315	-0.4	1.7												
355 312500					72.9224	-136.9753	-0.3	1.6								
355 341736	73.0271	-143.1300	-0.2	2.0												
355 341766									73.7997	-144.9347	-0.1	2.4				
355 342010					72.9224	-136.9737	-0.3	2.3								
355 362549									73.7997	-144.9335	0.1	2.1				
355 362732	73.0271	-143.1289	-0.1	1.7												
355 363068					72.9223	-136.9726	-0.4	1.8								
355 386566									73.7997	-144.9323	0.2	1.3				
355 386627					72.9222	-136.9717	-0.4	0.8								
355 386719	73.0271	-143.1281	0.1	0.9												
355 417114									73.7998	-144.9317	0.2	0.2				
355 417145	73.0271	-143.1278	0.0	0.0												
355 417542					72.9221	-136.9716	-0.4	-0.4								
355 437938									73.7998	-144.9318	0.2	-0.3				
355 438171	73.0271	-143.1279	0.1	-0.3												
355 438354					72.9221	-136.9719	-0.3	-0.6								
355 460083					72.9220	-136.9722	0.1	-0.2								
355 460236									73.7998	-144.9320	0.3	-0.2				
355 460297	73.0271	-143.1280	0.4	-0.1												
355 492706									73.7999	-144.9317	0.4	0.8				
355 492859	73.0273	-143.1277	0.8	1.1												
355 493256					72.9222	-136.9718	0.7	1.1								
355 512665					72.9223	-136.9711	0.6	1.4								
355 533020					72.9223	-136.9705	0.3	0.9								
355 533356	73.0275	-143.1259	0.0	1.7												
355 533386									73.7999	-144.9303	-0.4	1.4				
355 541840					72.9224	-136.9703	0.2	0.5								
355 567200					72.9223	-136.9704	-0.3	-0.6								
355 568176									73.7998	-144.9291	-0.6	1.1				
355 586761					72.9223	-136.9708	-0.6	-1.0								
355 605743					72.9222	-136.9713	-0.7	-1.0								
355 606110	73.0269	-143.1240	-1.2	0.1												
355 606301									73.7997	-144.9281	-0.2	0.8				
355 615570					72.9221	-136.9716	-0.7	-1.0								
355 615601									73.7997	-144.9279	-0.2	0.6				
355 615672	73.0268	-143.1240	-0.9	-0.1												
355 639723					72.9220	-136.9722	-0.3	-1.1								
355 640350									73.7996	-144.9275	-0.1	0.7				
355 678589					72.9220	-136.9733	0.3	-0.7								
355 678894	73.0266	-143.1246	-0.1	0.0												
355 679077									73.7996	-144.9263	0.0	1.5				
355 683690					72.9221	-136.9734	0.3	-0.5								
355 683904	73.0266	-143.1245	-0.1	0.3												
355 683904									73.7996	-144.9259	0.0	1.8				

DAY	CAMP CARIBOU LAT	LONG	NIV	EIV	CAMP BLUE FOX LAT	LONG	NIV	EIV	CAMP SNOWBIRD LAT	LONG	NIV	EIV	CAMP BIG BEAR LAT	LONG	NIV	EIV
355 712646					72.9221	-136.9735	0.3	0.1								
355 713013	73.0266	-143.1241	0.1	0.8					73.7996	-144.9246	0.2	2.0				
355 713135					72.9222	-136.9734	0.2	0.3								
355 732788	73.0266	-143.1237	0.3	0.8					73.7997	-144.9235	0.5	1.9				
355 733124					72.9222	-136.9733	0.1	0.2								
355 733185									73.7998	-144.9226	0.6	1.4				
355 751831	73.0267	-143.1234	0.6	0.4	72.9222	-136.9733	0.0	0.1								
355 752045									73.7998	-144.9223	0.6	1.0				
355 752228					72.9222	-136.9733	-0.1	0.0								
355 761353	73.0268	-143.1233	0.8	0.2					73.7999	-144.9219	0.5	0.3				
355 761749					72.9222	-136.9733	-0.1	0.0								
355 761780									73.8000	-144.9218	0.5	0.3				
355 785645	73.0269	-143.1232	1.0	0.1					73.8001	-144.9215	0.6	0.8				
355 785719					72.9221	-136.9733	0.0	0.0								
355 785102					72.9222	-136.9733	0.2	0.3								
355 805450	73.0271	-143.1231	0.4	0.7					73.8003	-144.9202	0.7	1.9				
355 805847					72.9222	-136.9731	0.3	0.5	73.8004	-144.9192	0.6	2.0				
355 806000	73.0270	-143.1225	-1.5	1.6												
355 825806					72.9223	-136.9727	0.2	0.4	73.8004	-144.9181	0.4	1.5				
355 825958									73.8005	-144.9178	0.3	1.1				
355 833923	73.0269	-143.1221	-2.7	2.0	72.9223	-136.9725	0.1	0.4								
355 834290									73.8005	-144.9175	0.0	0.0				
355 859192	73.0259	-143.1206	-7.6	2.1	72.9223	-136.9722	0.1	0.9								
355 859344									73.8005	-144.9176	0.0	-0.3				
355 859528									73.8005	-144.9176	0.0	-0.2				
355 878448	73.0225	-143.1207	-11.4	-3.7												
355 878906																
355 900238																
355 900360																
355 900391																
355 907196																
355 933441																
355 933563																
355 951904	73.0204	-143.1272	5.6	-0.6												
355 952057																
355 952271																
355 959381																
356.009240	73.0268	-143.1195	15.7	7.0												
356 026031					72.9224	-136.9706	0.2	-0.9								
356 032654									73.8006	-144.9175	0.5	0.0				
356 051605					72.9224	-136.9718	-0.2	-2.4								
356 081329					72.9224	-136.9738	-0.4	-2.5								
356 100861									73.8008	-144.9189	-0.1	-1.7				
356 100922					72.9223	-136.9749	-0.3	-2.0								
356 154572					72.9223	-136.9757	0.3	1.3								
356 154877									73.8007	-144.9205	-0.2	1.2				
356 176483					72.9224	-136.9745	0.5	2.7								
356 203735									73.8008	-144.9163	1.0	3.5				
356 228485					72.9226	-136.9714	0.8	0.6								
356 228638									73.8011	-144.9146	1.4	1.1				
356 248840					72.9227	-136.9716	1.0	-1.3								
356 249207	73.0276	-143.1196	-1.0	-3.3												
356 249329									73.8013	-144.9147	1.6	-1.6				
356 278290									73.8017	-144.9169	1.4	-3.4				
356 278564					72.9230	-136.9731	1.1	-1.9								
356 302917	73.0279	-143.1244	1.6	-3.7												
356 303101					72.9232	-136.9740	1.3	-1.1								
356 311432					72.9233	-136.9743	1.4	-0.9								
356.320740					72.9234	-136.9745	1.5	-0.8								
356.321075	73.0282	-143.1262	1.7	-4.0												
356.321228									73.8021	-144.9209	1.4	-3.3				
356.327942									73.8022	-144.9215	1.5	-3.3				
356.328125	73.0283	-143.1270	1.7	-4.1												
356.353027					72.9238	-136.9753	1.9	-1.5								
356.378052									73.8029	-144.9260	1.8	-3.4				
356.378082	73.0290	-143.1324	1.8	-4.0												
356.378418					72.9242	-136.9766	2.0	-2.2								
356.385925									73.8030	-144.9268	1.8	-3.4				
356.386199					72.9244	-136.9771	2.0	-2.2								

DAY	CAMP CARIBOU LAT	CAMP CARIBOU LONG	CAMP CARIBOU NIV	CAMP CARIBOU EIV	CAMP BLUE FOX LAT	CAMP BLUE FOX LONG	CAMP BLUE FOX NIV	CAMP BLUE FOX EIV	CAMP SNOWBIRD LAT	CAMP SNOWBIRD LONG	CAMP SNOWBIRD NIV	CAMP SNOWBIRD EIV	CAMP BIG BEAR LAT	CAMP BIG BEAR LONG	CAMP BIG BEAR NIV	CAMP BIG BEAR EIV
356 403564									73.8032	-144.9285	1.8	-3.6				
356 403809	73.0293	-143.1351	1.7	-3.8												
356 404022					72.9247	-136.9781	2.1	-2.1								
356 426727					72.9250	-136.9793	2.1	-2.1								
356 426819									73.8035	-144.9309	1.9	-3.9				
356 426910	73.0297	-143.1374	1.9	-3.9												
356 453613									73.8040	-144.9338	2.1	-3.8				
356 453674	73.0301	-143.1402	2.4	-4.0												
356 454132					72.9255	-136.9808	2.1	-2.1								
356 478821	73.0306	-143.1429	2.6	-3.8												
356 478912					72.9259	-136.9820	2.1	-1.7								
356 479878					72.9262	-136.9829	2.0	-1.4								
356 500183	73.0310	-143.1450	2.7	-3.6												
356 500183									73.8047	-144.9383	2.1	-3.4				
356 529358	73.0316	-143.1477	2.1	-3.6												
356 529724					72.9266	-136.9840	1.6	-2.0								
356 535642	73.0318	-143.1487	1.8	-3.6												
356 535734					72.9268	-136.9846	1.5	-2.5								
356 535734									73.8054	-144.9424	1.8	-4.5				
356 552979									73.8055	-144.9442	1.7	-5.0				
356 552040					72.9269	-136.9856	1.4	-3.2								
356 572601					72.9271	-136.9875	1.4	-4.2								
356 572998	73.0321	-143.1518	0.9	-3.6												
356 573090									73.8058	-144.9471	1.4	-5.3				
356 579956									73.8058	-144.9481	1.3	-5.3				
356 580017					72.9272	-136.9883	1.5	-4.5								
356 604431									73.8061	-144.9516	1.2	-5.0				
356 604649	73.0323	-143.1549	0.6	-4.0												
356 604858					72.9275	-136.9915	1.6	-5.2								
356 613821	73.0323	-143.1559	0.7	-4.3												
356 612861									73.8062	-144.9528	1.2	-4.8				
356 614075					72.9276	-136.9927	1.7	-5.3								
356 626495					72.9278	-136.9945	1.8	-5.5								
356 626678									73.8063	-144.9545	1.3	-4.6				
356 626740	73.0324	-143.1575	1.0	-4.8												
356 643386					72.9281	-136.9973	2.0	-5.8								
356 645905									73.8065	-144.9569	1.7	-4.4				
356 653381					72.9282	-136.9985	2.0	-5.9								
356 653595	73.0327	-143.1612	1.9	-6.0												
356 688508									73.8071	-144.9619	1.6	-4.1				
356 688568	73.0333	-143.1673	2.5	-6.8												
356 689931					72.9287	-137.0043	1.5	-6.9								
356 699432					72.9288	-137.0063	1.2	-7.3								
356 699799	73.0336	-143.1693	2.3	-6.6												
356 699829									73.8072	-144.9632	1.3	-4.1				
356 718445					72.9290	-137.0100	1.1	-7.9								
356 718689	73.0339	-143.1724	2.0	-5.8												
356 718872									73.8074	-144.9653	0.9	-4.0				
356 726227					72.9291	-137.0117	1.2	-8.1								
356 751923					72.9294	-137.0172	1.7	-8.3								
356 753021									73.8076	-144.9693	0.9	-4.8				
356 763458									73.8077	-144.9707	1.0	-5.2				
356 764008					72.9295	-137.0198	2.1	-8.1								
356 772156					72.9297	-137.0215	2.4	-7.9								
356 772614									73.8078	-144.9721	1.1	-5.6				
356 792053					72.9301	-137.0253	2.9	-6.8								
356 825195					72.9309	-137.0303	3.2	-4.8								
356 825562									73.8085	-144.9816	2.2	-6.9				
356 838776					72.9312	-137.0319	3.1	-4.4								
356 866333	73.0359	-143.1876	2.3	-4.6												
356 866364					72.9319	-137.0350	2.9	-4.7								
356 912933					72.9328	-137.0414	2.7	-5.3								
356 941173	73.0373	-143.1989	1.8	-6.3												
356 941406					72.9335	-137.0452	2.9	-4.8								
356 971069					72.9342	-137.0488	3.2	-4.7								
356 971436	73.0376	-143.2038	1.1	-5.9												
356 972816									73.8117	-145.0044	1.9	-2.6				
356 986298									73.8118	-145.0052	1.6	-1.9				
356 986420					72.9345	-137.0508	3.3	-5.1								
357 016754									73.8122	-145.0065	1.3	-1.9				

DAY	CAMP CARIBOU LAT	LONG	NIV	EIV	CAMP BLUE FOX LAT	LONG	NIV	EIV	CAMP SNOWBIRD LAT	LONG	NIV	EIV	CAMP BIG BEAR LAT	LONG	NIV	EIV
357 017090					72.9353	-137.0550	2.9	-5.3								
357 043579					72.9358	-137.0585	2.6	-4.7								
357 043984	73.0383	-143.2130	2.0	-3.6												
357 059204					72.9362	-137.0603	2.8	-4.2								
357 066620					72.9363	-137.0612	2.9	-4.0								
357 092499					72.9369	-137.0637	3.0	-3.5								
357 092621									73.8127	-145.0144	0.0	-5.6				
357 116547					72.9375	-137.0658	2.6	-3.0								
357 116760	73.0397	-143.2191	2.1	-3.6												
357 116913									73.8126	-145.0185	-0.4	-6.6				
357 125092					72.9376	-137.0664	2.3	-2.8								
357 131744									73.8126	-145.0212	-0.4	-6.9				
357 141632	73.0400	-143.2218	1.3	-4.5												
357 141693									73.8125	-145.0231	-0.3	-6.8				
357 141907					72.9379	-137.0675	1.7	-2.4								
357 167419									73.8125	-145.0271	0.0	-3.6				
357 167572					72.9382	-137.0691	1.0	-2.2								
357 190186	73.0402	-143.2269	0.1	-2.1												
357 190369									73.8125	-145.0280	0.3	0.5				
357 200562									73.8126	-145.0277	0.4	1.6				
357 200714	73.0403	-143.2273	0.0	-0.8												
357 217316									73.8126	-145.0267	0.3	2.4				
357 217377	73.0402	-143.2272	-0.3	0.9												
357 242859									73.8126	-145.0252	-0.1	1.3				
357 243286					72.9384	-137.0734	-0.4	-2.1								
357 264282	73.0401	-143.2256	-0.4	0.4												
357 264374					72.9383	-137.0746	-0.5	-2.3								
357 264494									73.8126	-145.0251	-0.5	-0.8				
357 275085					72.9382	-137.0753	-0.3	-2.5								
357 293274									73.8124	-145.0267	-0.5	-3.1				
357 293427	73.0400	-143.2262	0.1	-1.9												
357 293823					72.9382	-137.0767	0.2	-3.1								
357 339111	73.0402	-143.2295	0.7	-2.9												
357 339172									73.8124	-145.0313	0.5	-3.2				
357 339417					72.9385	-137.0807	1.4	-3.3								
357 347168					72.9386	-137.0814	1.5	-3.1								
357 347626									73.8125	-145.0320	0.7	-2.8				
357 369110									73.8126	-145.0333	1.0	-1.7				
357 369293	73.0404	-143.2316	0.8	-2.2												
357 369629					72.9389	-137.0830	1.6	-2.3								
357 393250					72.9392	-137.0843	1.6	-1.9								
357 414490									73.8130	-145.0351	1.0	-1.9				
357 414551	73.0407	-143.2337	1.1	-1.7												
357 414917					72.9395	-137.0854	1.6	-2.2								
357 426025									73.8131	-145.0358	0.9	-2.5				
357 426117					72.9396	-137.0861	1.7	-2.5								
357 426178	73.0408	-143.2343	1.3	-1.8												
357 444427									73.8132	-145.0372	0.9	-3.0				
357 444611	73.0410	-143.2352	1.6	-1.9												
357 444794					72.9399	-137.0874	1.9	-2.7								
357 466614					72.9402	-137.0888	2.2	-2.3								
357 466858									73.8134	-145.0390	1.0	-2.7				
357 490112									73.8136	-145.0406	0.9	-2.1				
357 490265	73.0415	-143.2374	1.1	-1.6												
357 490662					72.9406	-137.0901	2.2	-1.7								
357 499725					72.9408	-137.0905	2.1	-1.5								
357 499947									73.8136	-145.0411	0.7	-1.8				
357 539530					72.9412	-137.0917	0.7	-0.9								
357 539917									73.8137	-145.0427	-0.1	-1.2				
357 565352									73.8137	-145.0436	0.1	-1.4				
357 565765	73.0417	-143.2399	0.0	-1.1												
357 566040					72.9412	-137.0922	-0.5	-0.7								
357 573090									73.8137	-145.0439	0.4	-1.6				
357 592957					72.9411	-137.0926	-0.7	-0.3								
357 593018									73.8138	-145.0449	1.2	-2.3				
357 593140	73.0417	-143.2407	0.2	-1.2												
357 612579	73.0417	-143.2413	0.3	-1.3												
357 612732									73.8141	-145.0465	2.0	-3.5				
357 641876	73.0418	-143.2422	0.5	-0.8												
357 645935									73.8146	-145.0499	1.6	-3.1				

DAY	CAMP CARIBOU LAT	LONG	NIV	EIV	CAMP BLUE FOX LAT	LONG	NIV	EIV	CAMP SNOWBIRD LAT	LONG	NIV	EIV	CAMP BIG BEAR LAT	LONG	NIV	EIV
357.666412	73.0419	-143.2424	0.6	0.2												
357.666412									73.8148	-145.0510	0.1	-0.6				
357.685425	73.0420	-143.2421	0.4	1.0												
357.685577									73.8147	-145.0506	-1.4	2.0				
357.718750									73.8142	-145.0478	-2.2	3.2				
357.739227	73.0419	-143.2405	-0.9	0.1												
357.739319									73.8139	-145.0463	-1.7	2.0				
357.758667	73.0418	-143.2409	-1.5	-1.6												
357.758850									73.8136	-145.0455	-1.4	0.8				
357.788300					72.9408	-137.0934	-0.4	-0.9								
357.788361									73.8133	-145.0454	-1.1	-0.4				
357.788452	73.0414	-143.2432	-1.7	-4.3												
357.811584					72.9407	-137.0940	-0.5	-1.2								
357.811920	73.0411	-143.2462	-1.4	-4.6												
357.812103									73.8131	-145.0459	-0.9	-0.9				
357.832550	73.0409	-143.2481	-1.0	-1.9												
357.836761									73.8130	-145.0466	-1.0	-1.1				
357.861084					72.9406	-137.0955	-0.1	-1.0								
357.861359									73.8128	-145.0473	-1.1	-0.9				
357.884613					72.9406	-137.0960	0.2	-0.6								
357.884808	73.0406	-143.2461	-0.4	3.0												
357.885071									73.8126	-145.0477	-1.0	-0.4				
357.909546									73.8124	-145.0478	-0.6	0.1				
357.933533					72.9406	-137.0958	-0.4	1.0								
357.958191					72.9404	-137.0949	-1.2	1.9								
357.958313	73.0405	-143.2417	-0.2	1.3												
357.958496									73.8123	-145.0468	-0.4	1.7				
358.005920					72.9399	-137.0922	-1.3	2.0								
358.006287	73.0403	-143.2406	-0.8	0.6												
358.006439									73.8120	-145.0441	-0.9	1.7				
358.013072									73.8120	-145.0438	-0.9	1.4				
358.013153					72.9398	-137.0918	-1.2	1.8								
358.032440					72.9397	-137.0911	-0.9	1.1								
358.079071									73.8115	-145.0432	-1.1	-0.5				
358.085693					72.9394	-137.0907	-0.6	-0.1								
358.089722									73.8114	-145.0434	-1.2	-0.6				
358.107208	73.0392	-143.2385	-1.4	1.2												
358.107330									73.8112	-145.0437	-1.2	-0.6				
358.107422					72.9393	-137.0907	-0.6	-0.1								
358.131226					72.9392	-137.0907	-0.6	0.0								
358.151806					72.9391	-137.0907	-0.8	0.3								
358.152039	73.0387	-143.2366	-1.1	2.0												
358.152222									73.8108	-145.0438	-1.3	0.9				
358.165588									73.8106	-145.0433	-1.4	1.5				
358.166138					72.9390	-137.0905	-1.0	0.5								
358.182709	73.0384	-143.2350	-1.4	1.7												
358.182739									73.8104	-145.0425	-1.6	1.8				
358.183075					72.9388	-137.0903	-1.4	0.5								
358.206329									73.8101	-145.0415	-2.0	1.4				
358.225830	73.0379	-143.2341	-1.9	0.0												
358.225950									73.8097	-145.0407	-2.3	1.1				
358.241516									73.8095	-145.0404	-2.5	1.2				
358.258575									73.8091	-145.0398	-2.8	1.5				
358.258698	73.0373	-143.2341	-2.4	0.5												
358.259094					72.9375	-137.0888	-2.8	1.4								
358.282532					72.9370	-137.0877	-2.9	2.0								
358.300507					72.9366	-137.0868	-2.8	2.1								
358.301680									73.8082	-145.0377	-2.7	1.5				
358.316956									73.8079	-145.0372	-2.4	1.1				
358.334534									73.8076	-145.0368	-2.2	0.2				
358.334686	73.0356	-143.2309	-2.5	1.3												
358.335052					72.9359	-137.0851	-2.4	1.4								
358.373657					72.9352	-137.0844	-2.2	0.1								
358.374023									73.8069	-145.0375	-2.6	-1.1				
358.391754									73.8065	-145.0381	-2.8	-0.9				
358.410095									73.8061	-145.0383	-2.5	0.0				
358.410309	73.0346	-143.2305	-1.2	-0.3												
358.410522					72.9345	-137.0846	-2.3	-0.4								
358.432472									73.8057	-145.0377	-1.1	2.0				

DAY	CAMP CARIBOU LAT	LONG	NIV	EIV	CAMP BLUE FOX LAT	LONG	NIV	EIV	CAMP SNOWBIRD LAT	LONG	NIV	EIV	CAMP BIG BEAR LAT	LONG	NIV	EIV
358 446533	73.0343	-143.2305	-1.5	0.5												
358 446747									73.8057	-145.0368	-0.2	3.1				
358 465851					72.9335	-137.0846	-2.6	1.1								
358 465881									73.8057	-145.0349	0.3	3.8				
358 485046									73.8057	-145.0329	-0.2	3.6				
358 485199	73.0337	-143.2290	-2.2	2.8												
358 485229					72.9331	-137.0837	-2.8	2.4								
358 506378					72.9326	-137.0820	-3.0	3.6								
358 506714									73.8056	-145.0309	-1.1	3.2				
358 519989					72.9323	-137.0807	-3.1	3.8								
358 520050									73.8055	-145.0298	-1.5	2.9				
358 526611									73.8054	-145.0293	-1.7	2.7				
358 527100					72.9321	-137.0800	-3.2	3.7								
358 539368									73.8052	-145.0284	-1.9	2.4				
358 559265									73.8049	-145.0272	-1.9	2.0				
358 559296					72.9313	-137.0772	-3.4	2.7								
358 559387	73.0324	-143.2218	-2.2	2.1												
358 579132					72.9308	-137.0760	-3.5	1.9								
358 579590									73.8046	-145.0262	-1.7	1.6				
358 593994									73.8044	-145.0256	-1.6	1.4				
358 594208					72.9303	-137.0753	-3.6	1.6								
358 601807									73.8043	-145.0253	-1.6	1.3				
358 601990	73.0317	-143.2212	-2.0	-0.3												
358 602234					72.9301	-137.0750	-3.6	1.5								
358 612366									73.8042	-145.0249	-1.6	1.3				
358 632660					72.9292	-137.0739	-3.6	1.5								
358 632843									73.8040	-145.0242	-1.6	1.3				
358 632904	73.0312	-143.2214	-1.8	-0.2												
358 651917					72.9287	-137.0730	-3.7	1.9								
358 652405									73.8037	-145.0235	-1.5	1.6				
358 668610									73.8036	-145.0226	-1.4	2.1				
358 669006					72.9282	-137.0720	-3.8	2.5								
358 676392									73.8035	-145.0222	-1.4	2.3				
358 676575	73.0307	-143.2209	-1.2	1.6												
358 676636					72.9280	-137.0715	-3.9	2.9								
358 684631					72.9277	-137.0708	-3.9	3.2								
358 685120									73.8034	-145.0216	-1.3	2.6				
358 705566					72.9271	-137.0689	-4.2	3.8								
358 705902	73.0305	-143.2190	-1.2	3.3												
358 705902									73.8032	-145.0199	-1.3	3.1				
358 725006					72.9264	-137.0670	-4.3	3.4								
358 725464									73.8029	-145.0182	-1.5	3.0				
358 743530									73.8027	-145.0169	-1.6	2.4				
358 744080					72.9258	-137.0656	-4.2	2.3								
358 750336					72.9256	-137.0652	-4.1	1.9								
358 750336									73.8027	-145.0164	-1.6	2.2				
358 750458	73.0300	-143.2151	-1.6	2.4												
358 750026									73.8026	-145.0160	-1.6	1.9				
358 770229					72.9247	-137.0643	-3.9	0.8								
358 770525	73.0296	-143.2141	-1.8	0.4												
358 778717									73.8023	-145.0151	-1.7	1.2				
358 778767					72.9241	-137.0639	-3.9	1.0								
358 801575									73.8020	-145.0145	-1.8	0.9				
358 818390									73.8017	-145.0141	-1.8	0.9				
358 818909					72.9235	-137.0632	-3.9	1.7								
358 830902					72.9231	-137.0626	-3.9	2.2								
358 831268									73.8016	-145.0138	-1.7	0.9				
358 851105					72.9225	-137.0612	-3.6	2.9								
358 851410	73.0285	-143.2146	-1.5	0.3												
358 851593									73.8013	-145.0132	-1.3	1.1				
358 872169					72.9219	-137.0594	-3.2	3.1								
358 872822									73.8010	-145.0117	-0.6	1.5				
358 893219					72.9215	-137.0579	-2.7	2.8								
358 904948					72.9212	-137.0571	-2.5	2.5								
358 924408					72.9209	-137.0560	-2.4	1.8								
358 924622	73.0278	-143.2115	-1.3	2.4												
358 924805									73.8009	-145.0104	-1.0	1.4				
358 948334					72.9204	-137.0551	-2.6	0.9								
358 979736					72.9197	-137.0547	-3.0	0.4								
359 020630					72.9190	-137.0536	-2.7	2.4								

DAY	CAMP CARIBOU LAT	LONG	NIV	EIV	CAMP BLUE FOX LAT	LONG	NIV	EIV	CAMP SNOWBIRD LAT	LONG	NIV	EIV	CAMP BIG BEAR LAT	LONG	NIV	EIV
359.020874									73.7995	-145.0049	-1.4	3.6				
359.039734					72.9184	-137.0520	-2.4	3.7								
359.054901									73.7992	-145.0013	-0.8	3.4				
359.055176					72.9182	-137.0504	-2.3	4.0								
359.072937	73.0260	-143.2029	-1.7	0.9												
359.073059					72.9178	-137.0486	-2.4	3.8								
359.073059									73.7991	-144.9999	-0.8	2.2				
359.095062					72.9174	-137.0466	-2.8	3.0								
359.095062									73.7990	-144.9990	-0.9	0.7				
359.112305									73.7988	-144.9989	-1.1	0.0				
359.130676									73.7987	-144.9989	-1.1	0.0				
359.148163	73.0250	-143.2016	-1.8	1.3												
359.148438					72.9161	-137.0432	-3.0	2.3								
359.170197					72.9156	-137.0419	-2.4	2.4								
359.183960					72.9154	-137.0410	-1.9	2.4								
359.207184					72.9152	-137.0397	-1.0	2.0								
359.223999	73.0238	-143.1976	-1.8	2.0												
359.224365					72.9150	-137.0389	-0.7	1.4								
359.245911					72.9149	-137.0384	-0.9	0.4								
359.255737					72.9148	-137.0383	-1.2	-0.2								
359.261780					72.9148	-137.0384	-1.4	-0.5								
359.282776					72.9145	-137.0389	-2.0	-1.1								
359.300049	73.0231	-143.1956	-0.5	-0.3												
359.300446					72.9142	-137.0394	-2.0	-0.9								
359.321838					72.9139	-137.0396	-1.1	0.1								
359.336517	73.0231	-143.1962	0.3	-0.8												
359.336792					72.9139	-137.0394	0.1	1.0								
359.375854	73.0233	-143.1968	0.7	-0.3												
359.376129					72.9142	-137.0379	1.3	1.3								
359.396973									73.7973	-144.9871	-0.1	1.2				
359.397491					72.9144	-137.0374	0.9	0.6								
359.411856									73.7973	-144.9867	-0.1	1.0				
359.411957	73.0234	-143.1968	0.4	0.1												
359.412354					72.9145	-137.0372	0.5	0.3								
359.421793									73.7973	-144.9861	-0.1	1.0				
359.431885					72.9145	-137.0371	0.0	0.2								
359.450836									73.7973	-144.9855	-0.2	1.6				
359.451050	73.0234	-143.1965	-0.1	0.6												
359.451172					72.9145	-137.0370	-0.2	0.4								
359.472473					72.9144	-137.0366	-0.2	1.1								
359.487488									73.7972	-144.9832	-0.2	2.7				
359.487640	73.0234	-143.1957	0.0	0.8												
359.488068					72.9144	-137.0361	-0.3	1.5								
359.525391									73.7972	-144.9811	0.1	0.6				
359.547089					72.9143	-137.0337	-0.1	0.9								
359.562958									73.7972	-144.9820	0.3	-1.6				
359.563446					72.9143	-137.0335	-0.1	0.2								
359.578369					72.9143	-137.0335	0.0	-0.3								
359.578705									73.7973	-144.9827	0.2	-1.4				
359.599152					72.9143	-137.0338	-0.2	-0.6								
359.599243									73.7973	-144.9833	-0.1	-0.8				
359.619202									73.7973	-144.9835	-0.2	0.1				
359.637848									73.7972	-144.9833	-0.1	0.7				
359.638214					72.9142	-137.0341	-0.3	0.3								
359.651062					72.9142	-137.0339	-0.2	0.8								
359.651520									73.7972	-144.9829	0.2	1.0				
359.672211					72.9141	-137.0334	0.0	1.0								
359.672516									73.7973	-144.9823	0.4	1.1				
359.693634									73.7974	-144.9818	0.4	0.7				
359.712219					72.9142	-137.0329	0.3	-0.3								
359.720816					72.9142	-137.0331	0.4	-0.9								
359.724304									73.7974	-144.9814	0.1	0.3				
359.744934					72.9143	-137.0337	0.4	-1.1								
359.745361									73.7974	-144.9812	0.0	0.4				
359.765106					72.9143	-137.0342	0.3	-0.7								
359.771027									73.7974	-144.9810	-0.1	0.1				
359.785583					72.9144	-137.0344	0.0	0.0								
359.785675									73.7974	-144.9810	-0.1	-0.1				
359.796967					72.9144	-137.0343	-0.3	0.2								
359.797394									73.7974	-144.9811	-0.1	-0.3				

DAY	CAMP CARIBOU LAT	LONG	NIV	EIV	CAMP BLUE FOX LAT	LONG	NIV	EIV	CAMP SNOWBIRD LAT	LONG	NIV	EIV	CAMP BIG BEAR LAT	LONG	NIV	EIV
359 817719					72.9143	-137.0342	-0.6	0.2								
359 818024	73.0234	-143.1951	-0.5	-0.2												
359 818176									73.7974	-144.9813	0.0	-0.6				
359 838562					72.9142	-137.0342	-0.7	-0.2								
359 845764									73.7974	-144.9817	0.1	-0.2				
359 858368					72.9141	-137.0345	-0.5	-0.8								
359 858673									73.7974	-144.9817	0.0	0.2				
359 858704	73.0232	-143.1952	-0.6	0.0												
359 871002									73.7974	-144.9816	-0.1	0.6				
359 870808					72.9140	-137.0354	-0.2	-1.3								
359 891022	73.0230	-143.1952	-0.8	-0.1												
359 891205									73.7974	-144.9811	-0.4	1.0				
359 911438					72.9140	-137.0361	-0.4	-1.4								
359 911896									73.7973	-144.9805	-0.6	0.9				
359 919952									73.7972	-144.9804	-0.7	0.8				
359 930817					72.9139	-137.0368	-0.6	-1.4								
359 931183	73.0227	-143.1957	-0.6	-0.6												
359 931244									73.7972	-144.9802	-0.7	0.5				
359 945221					72.9138	-137.0373	-0.7	-1.2								
359 945221									73.7971	-144.9800	-0.7	0.3				
359 964447					72.9137	-137.0377	-0.6	-0.4								
359 964569	73.0227	-143.1962	0.3	-0.2												
359 964722									73.7970	-144.9799	-0.3	0.4				
359 985199									73.7970	-144.9795	0.2	1.1				
360 003571	73.0229	-143.1958	0.8	1.0												
360 020172									73.7971	-144.9780	0.5	1.6				
360 020355					72.9135	-137.0364	-0.5	1.7								
360 038788	73.0230	-143.1947	-0.1	1.0												
360 038849					72.9134	-137.0356	-0.5	1.5								
360 038910									73.7972	-144.9773	0.1	0.9				
360 058990					72.9133	-137.0350	-0.5	0.6								
360 059082									73.7972	-144.9771	-0.2	-0.3				
360 076202	73.0229	-143.1943	-0.7	-0.2												
360 076355									73.7971	-144.9775	-0.4	-1.1				
360 095764									73.7971	-144.9782	-0.4	-1.3				
360 096191					72.9132	-137.0352	-0.2	-0.7								
360 113708	73.0227	-143.1949	-0.4	-1.0												
360 113800									73.7970	-144.9787	-0.4	-0.8				
360 113953					72.9132	-137.0356	-0.1	-0.8								
360 133728									73.7970	-144.9790	-0.3	-0.4				
360 133820					72.9132	-137.0359	0.1	-0.3								
360 141144									73.7969	-144.9791	-0.3	-0.3				
360 141693					72.9132	-137.0359	0.1	0.0								
360 149200					72.9132	-137.0359	0.1	0.3								
360 149353	73.0226	-143.1958	-0.2	-0.6												
360 149536									73.7969	-144.9792	-0.2	-0.1				
360 171692									73.7969	-144.9792	0.0	0.1				
360 189301									73.7969	-144.9791	0.3	0.2				
360 189331	73.0226	-143.1959	-0.2	0.3												
360 189667					72.9133	-137.0350	0.4	1.1								
360 209984									73.7970	-144.9789	0.4	0.4				
360 216827									73.7970	-144.9788	0.5	0.5				
360 223206					72.9134	-137.0344	0.4	0.1								
360 247528									73.7971	-144.9783	0.2	0.5				
360 248047					72.9134	-137.0347	0.1	-0.9								
360 265198									73.7971	-144.9781	-0.1	0.3				
360 265717					72.9134	-137.0352	0.0	-1.0								
360 282013					72.9134	-137.0356	0.0	-0.7								
360 282501									73.7971	-144.9781	-0.6	0.0				
360 292236					72.9134	-137.0357	-0.1	-0.2								
360 322906									73.7967	-144.9784	-1.5	-0.5				
360 323273					72.9134	-137.0353	-0.2	1.2								
360 341095									73.7965	-144.9787	-1.3	-0.7				
360 341644					72.9134	-137.0345	-0.2	1.7								
360 354156					72.9134	-137.0340	-0.2	1.6								
360 354614									73.7964	-144.9790	-0.5	-0.9				
360 360535									73.7964	-144.9791	-0.1	-1.0				
360 366364					72.9133	-137.0335	-0.2	1.1								
360 397614									73.7967	-144.9801	1.4	-0.5				

DAY	CAMP CARIBOU LAT	LONG	NIV	EIV	CAMP BLUE FOX LAT	LONG	NIV	EIV	CAMP SNOWBIRD LAT	LONG	NIV	EIV	CAMP BIG BEAR LAT	LONG	NIV	EIV
360.397766					72.9133	-137.0335	0.0	-1.1								
360.416595									73.7969	-144.9802	1.2	-0.3				
360.416992					72.9133	-137.0343	0.1	-1.9								
360.426910					72.9133	-137.0348	0.1	-1.7								
360.427185									73.7969	-144.9803	0.8	-0.6				
360.435913									73.7970	-144.9805	0.5	-0.9				
360.436340					72.9133	-137.0351	0.1	-1.4								
360.448395									73.7970	-144.9809	0.0	-1.5				
360.448914					72.9134	-137.0355	0.1	-0.7								
360.471588					72.9134	-137.0356	0.1	0.2								
360.471619									73.7970	-144.9820	-0.4	-1.5				
360.491394									73.7969	-144.9824	-0.3	0.1				
360.500275					72.9134	-137.0353	0.1	0.4								
360.500366									73.7969	-144.9823	-0.1	1.1				
360.510712									73.7969	-144.9818	0.0	2.1				
360.523956									73.7969	-144.9809	0.2	2.8				
360.524506					72.9134	-137.0351	0.0	0.2								
360.544739					72.9134	-137.0351	-0.1	0.0								
360.544983									73.7970	-144.9793	0.4	2.6				
360.565521					72.9133	-137.0351	-0.5	-0.2								
360.565552									73.7970	-144.9781	0.3	1.3				
360.565674	73.0224	-143.1923	-0.4	-2.1												
360.574219									73.7970	-144.9779	0.2	0.6				
360.574310					72.9133	-137.0352	-0.6	-0.4								
360.584808									73.7970	-144.9778	0.1	-0.2				
360.599152									73.7970	-144.9781	-0.1	-1.0				
360.599365	73.0223	-143.1944	-0.3	-2.6												
360.599609					72.9132	-137.0357	-0.8	-1.1								
360.617523					72.9131	-137.0363	-0.5	-1.5								
360.617950									73.7970	-144.9787	-0.1	-1.3				
360.638794					72.9130	-137.0372	-0.1	-1.5								
360.639038									73.7970	-144.9793	0.0	-0.7				
360.648682									73.7970	-144.9794	0.1	-0.2				
360.649048					72.9130	-137.0376	0.2	-1.2								
360.673798									73.7971	-144.9791	0.5	1.2				
360.673920	73.0222	-143.1973	-0.4	0.8												
360.673981					72.9131	-137.0379	0.6	0.4								
360.690186					72.9132	-137.0375	0.6	1.6								
360.690704									73.7972	-144.9784	0.6	2.0				
360.711639					72.9133	-137.0363	0.3	2.1								
360.712036									73.7972	-144.9772	0.3	1.8				
360.723572									73.7972	-144.9767	0.0	1.1				
360.724060					72.9133	-137.0357	0.1	1.8								
360.732056									73.7972	-144.9765	-0.2	0.5				
360.747650					72.9133	-137.0349	-0.2	0.7								
360.747650									73.7972	-144.9766	-0.5	-0.5				
360.747772	73.0220	-143.1927	0.1	2.1												
360.763153					72.9132	-137.0348	-0.3	0.0								
360.763611									73.7971	-144.9770	-0.6	-1.2				
360.784302					72.9132	-137.0350	-0.4	-0.9								
360.784851									73.7970	-144.9778	-0.7	-1.4				
360.798492									73.7969	-144.9782	-0.6	-1.2				
360.820679					72.9130	-137.0361	-0.2	-0.9								
360.820892									73.7969	-144.9789	-0.4	-0.8				
360.820953	73.0222	-143.1920	0.1	-1.2												
360.836639					72.9130	-137.0364	0.1	-0.4								
360.836975									73.7968	-144.9791	-0.1	-0.4				
360.857200					72.9131	-137.0364	0.3	0.2								
360.857697									73.7968	-144.9793	0.1	-0.2				
360.873047									73.7968	-144.9794	0.3	-0.2				
360.873444					72.9131	-137.0363	0.3	0.4								
360.879913	73.0218	-143.1954	-2.6	-3.1												
360.880035									73.7969	-144.9794	0.3	-0.2				
360.893250					72.9132	-137.0360	0.4	0.3								
360.893585	73.0215	-143.1966	-3.3	-3.2												
360.893646									73.7969	-144.9795	0.5	-0.3				
360.910797					72.9132	-137.0360	0.4	-0.1								
360.930634					72.9133	-137.0362	0.5	-0.4								
360.930847	73.0207	-143.1986	-0.4	-0.1												
360.931030									73.7971	-144.9799	0.4	-0.4				

DAY	CAMP CARIBOU LAT	LONG	NIV	EIV	CAMP BLUE FOX LAT	LONG	NIV	EIV	CAMP SNOWBIRD LAT	LONG	NIV	EIV	CAMP BIG BEAR LAT	LONG	NIV	EIV
360 947144	73.0208	-143.1982	2.1	1.9												
360 949646									73.7971	-144.9801	0.2	-0.6				
360 965637					72.9134	-137.0366	0.4	-0.4								
360 966034	73.0213	-143.1970	3.4	2.4												
360 966125									73.7971	-144.9804	0.0	-0.8				
360 985474	73.0218	-143.1961	3.4	1.1												
360 985596									73.7971	-144.9809	0.1	-0.9				
360 985657					72.9134	-137.0368	0.3	-0.6								
361 004730					72.9135	-137.0372	0.3	-1.0								
361 004913									73.7971	-144.9813	0.3	-0.5				
361 020233									73.7972	-144.9814	0.6	-0.1				
361 020264					72.9135	-137.0377	0.4	-1.3								
361 023132	73.0227	-143.1962	2.4	-0.7												
361 030701									73.7972	-144.9814	0.7	0.1				
361 031158					72.9136	-137.0381	0.4	-1.4								
361 038666									73.7973	-144.9814	0.8	0.2				
361 060913	73.0232	-143.1969	0.9	-0.9												
361 060913									73.7974	-144.9814	1.0	-0.3				
361 061218					72.9137	-137.0394	0.2	-2.0								
361 079468									73.7976	-144.9817	1.0	-1.2				
361 079559					72.9137	-137.0405	0.1	-2.5								
361 092651					72.9137	-137.0414	0.0	-2.9								
361 092865									73.7977	-144.9823	1.0	-1.9				
361 106689									73.7978	-144.9832	0.9	-2.5				
361 111176					72.9137	-137.0429	0.1	-3.4								
361 136749									73.7980	-144.9854	0.7	-2.6				
361 137238					72.9137	-137.0454	0.5	-3.8								
361 154755									73.7981	-144.9866	0.6	-2.2				
361 155027					72.9138	-137.0472	0.8	-3.9								
361 164642					72.9139	-137.0482	1.0	-3.9								
361 164978	73.0232	-143.2009	0.8	-1.3												
361 165009									73.7981	-144.9872	0.5	-2.0				
361 172607									73.7981	-144.9876	0.5	-1.8				
361 172821					72.9140	-137.0490	1.1	-4.0								
361 182526									73.7982	-144.9881	0.5	-1.6				
361 182739	73.0234	-143.2014	1.5	-1.3												
361 183075					72.9141	-137.0501	1.2	-4.0								
361 212677									73.7983	-144.9893	0.8	-1.8				
361 212830	73.0238	-143.2028	2.2	-2.3												
361 213196					72.9143	-137.0532	0.9	-4.0								
361 230499									73.7984	-144.9904	1.1	-2.4				
361 230621	73.0242	-143.2041	2.1	-3.1												
361 248138									73.7986	-144.9917	1.5	-2.9				
361 248199	73.0244	-143.2057	2.0	-3.5												
361 257904									73.7988	-144.9925	1.7	-3.1				
361 258087	73.0246	-143.2066	2.0	-3.6												
361 258270					72.9145	-137.0577	0.4	-3.6								
361 288269									73.7992	-144.9953	1.8	-3.5				
361 288452	73.0250	-143.2094	1.8	-3.4												
361 288696					72.9147	-137.0603	0.7	-2.9								
361 306488									73.7994	-144.9971	1.5	-3.6				
361 306641	73.0253	-143.2110	1.5	-3.3												
361 307037					72.9148	-137.0616	0.8	-2.7								
361 323975									73.7996	-144.9988	1.0	-3.7				
361 324097	73.0255	-143.2125	1.1	-3.4												
361 324524					72.9149	-137.0629	0.8	-2.9								
361 332581									73.7997	-144.9997	0.8	-3.8				
361 363281									73.7998	-145.0030	0.3	-4.0				
361 380707					72.9152	-137.0681	1.2	-4.1								
361 399597									73.7998	-145.0073	0.1	-4.8				
361 399780	73.0256	-143.2215	-0.3	-6.0												
361 400055					72.9154	-137.0702	1.5	-4.5								
361 409302									73.7999	-145.0086	0.1	-5.1				
361 409729					72.9156	-137.0714	1.5	-4.7								
361 437592					72.9159	-137.0750	1.4	-5.4								
361 437592									73.7999	-145.0128	0.1	-5.5				
361 437683	73.0256	-143.2279	0.3	-6.2												
361 453705	73.0256	-143.2303	0.7	-5.4												
361 453880									73.7999	-145.0153	0.2	-5.5				

DAY	CAMP CARIBOU LAT	CAMP CARIBOU LONG	CAMP CARIBOU NIV	CAMP CARIBOU EIV	CAMP BLUE FOX LAT	CAMP BLUE FOX LONG	CAMP BLUE FOX NIV	CAMP BLUE FOX EIV	CAMP SNOWBIRD LAT	CAMP SNOWBIRD LONG	CAMP SNOWBIRD NIV	CAMP SNOWBIRD EIV	CAMP BIG BEAR LAT	CAMP BIG BEAR LONG	CAMP BIG BEAR NIV	CAMP BIG BEAR EIV
361.474670									73.7999	-145.0184	0.4	-5.3				
361.474884	73.0258	-143.2330	1.2	-4.6												
361.484924									73.8000	-145.0199	0.6	-5.3				
361.485077	73.0259	-143.2343	1.3	-4.4												
361.485474					72.9163	-137.0825	0.9	-6.4								
361.511017					72.9165	-137.0869	1.4	-6.7								
361.511200									73.8002	-145.0238	1.3	-5.6				
361.511261	73.0262	-143.2374	1.7	-4.8												
361.527222	73.0264	-143.2395	2.0	-5.3												
361.527313					72.9167	-137.0897	2.0	-6.8								
361.527313									73.8004	-145.0264	1.9	-6.0				
361.549103									73.8007	-145.0302	2.4	-6.6				
361.549194					72.9171	-137.0936	2.6	-6.9								
361.549225	73.0268	-143.2428	2.2	-6.1												
361.560333									73.8009	-145.0322	2.4	-6.8				
361.560547	73.0270	-143.2447	2.2	-6.5												
361.560852					72.9174	-137.0957	2.8	-6.9								
361.584320									73.8014	-145.0368	2.3	-6.8				
361.601440									73.8017	-145.0399	2.2	-6.5				
361.601654					72.9183	-137.1031	2.7	-6.7								
361.622711					72.9187	-137.1067	2.6	-6.6								
361.622833									73.8021	-145.0436	2.3	-6.0				
361.622894	73.0280	-143.2566	2.2	-7.8												
361.635223									73.8023	-145.0456	2.3	-5.9				
361.635437	73.0283	-143.2592	2.3	-7.9												
361.635559					72.9189	-137.1089	2.6	-6.6								
361.656616					72.9194	-137.1126	2.6	-6.9								
361.657013	73.0286	-143.2636	2.3	-7.8												
361.657104									73.8027	-145.0493	2.4	-6.4				
361.676117									73.8030	-145.0529	2.3	-7.3				
361.676178	73.0290	-143.2676	2.1	-7.7												
361.676575					72.9198	-137.1163	2.4	-7.7								
361.695679					72.9201	-137.1204	2.2	-8.7								
361.695984	73.0293	-143.2715	2.0	-7.6												
361.695984									73.8034	-145.0571	2.1	-8.2				
361.709595					72.9203	-137.1238	2.2	-9.5								
361.729431					72.9207	-137.1289	2.5	-10.2								
361.729736	73.0299	-143.2786	2.6	-8.6												
361.729919									73.8040	-145.0650	2.8	-8.4				
361.768280					72.9216	-137.1393	3.8	-10.1								
361.768646	73.0309	-143.2884	4.1	-10.5												
361.768738									73.8050	-145.0738	3.8	-8.3				
361.783020									73.8054	-145.0771	3.8	-8.6				
361.802673					72.9228	-137.1480	4.3	-9.2								
361.802856	73.0320	-143.2980	3.4	-10.0												
361.803070									73.8060	-145.0820	3.6	-8.9				
361.823822					72.9235	-137.1530	4.0	-8.8								
361.824127	73.0324	-143.3030	1.9	-7.8												
361.824280									73.8066	-145.0872	3.2	-8.8				
361.840881					72.9240	-137.1569	3.9	-8.9								
361.841400									73.8070	-145.0913	3.1	-8.7				
361.855682					72.9244	-137.1604	4.0	-9.3								
361.855988									73.8073	-145.0948	3.1	-8.4				
361.865173	73.0329	-143.3099	2.0	-6.3												
361.876587	73.0331	-143.3119	2.9	-6.8												
361.876740									73.8079	-145.0994	3.2	-7.8				
361.896973					72.9258	-137.1711	4.5	-10.3								
361.897217	73.0336	-143.3155	3.8	-6.3												
361.897400									73.8084	-145.1037	3.5	-7.5				
361.913818					72.9264	-137.1757	4.7	-10.4								
361.914276									73.8089	-145.1074	3.7	-8.2				
361.920898									73.8091	-145.1089	3.8	-8.7				
361.928528									73.8093	-145.1108	3.9	-9.3				
361.951080					72.9277	-137.1861	4.3	-10.9								
361.951111									73.8100	-145.1171	4.0	-10.9				
361.970703	73.0360	-143.3271	4.3	-8.1												
361.971008									73.8106	-145.1233	3.8	-11.7				
361.987305					72.9288	-137.1961	3.9	-9.9								
361.987610									73.8111	-145.1286	3.8	-11.3				
362.026398					72.9309	-137.2056	3.5	-9.4								

DAY	CAMP CARIBOU LAT	LONG	NIV	EIV	CAMP BLUE FOX LAT	LONG	NIV	EIV	CAMP SNOWBIRD LAT	LONG	NIV	EIV	CAMP BIG BEAR LAT	LONG	NIV	EIV
362 045227					72.9305	-137.2104	3.0	-10.4								
362 061523					72.9309	-137.2151	2.7	-11.6								
362 072693					72.9311	-137.2186	2.6	-12.3								
362 102234					72.9317	-137.2283	3.4	-12.4								
362 119293	73.0410	-143.3772	4.2	-13.4												
362 120453					72.9323	-137.2340	4.4	-11.4								
362 136200	73.0415	-143.3830	4.1	-12.6												
362 136322									73.8158	-145.1670	4.3	-8.6				
362 136444					72.9329	-137.2386	4.8	-10.6								
362 146576					72.9333	-137.2414	5.0	-10.2								
362 212006					72.9357	-137.2569	4.0	-8.4								
362 253723	73.0451	-143.4156	4.3	-9.5												
362 254028					72.9369	-137.2661	4.2	-8.5								
362 262665					72.9372	-137.2680	4.6	-8.5								
362 263031	73.0454	-143.4180	4.5	-9.5												
362 287506	73.0463	-143.4240	4.8	-9.4												
362 287872					72.9382	-137.2738	5.3	-9.1								
362 295044	73.0466	-143.4259	4.9	-9.3												
362 347839	73.0486	-143.4384	4.4	-8.4												
362 348175					72.9407	-137.2888	5.1	-9.5								
362 363312	73.0491	-143.4417	3.9	-8.2												
362 363678					72.9413	-137.2926	4.9	-9.3								
362 370270	73.0493	-143.4432	3.8	-8.1												
362 373047					72.9417	-137.2948	4.9	-9.1								
362 403534					72.9428	-137.3019	5.0	-8.7								
362 403564	73.0502	-143.4506	3.3	-9.0												
362 423218	73.0507	-143.4555	3.3	-9.7												
362 423401					72.9436	-137.3064	5.2	-8.6								
362 438690	73.0511	-143.4594	3.3	-9.8												
362 439904					72.9443	-137.3099	5.3	-8.6								
362 477234					72.9459	-137.3184	5.9	-8.3								
362 477386	73.0520	-143.4691	3.1	-9.2												
362 497925	73.0525	-143.4740	3.1	-8.6												
362 513367	73.0529	-143.4773	3.3	-8.0												
362 519745	73.0531	-143.4786	3.4	-7.7												
362 521881					72.9479	-137.3276	4.8	-7.5								
362 550629	73.0540	-143.4844	4.0	-6.7												
362 571747					72.9494	-137.3369	3.2	-6.9								
362 571899	73.0547	-143.4881	4.3	-6.4												
362 587219					72.9497	-137.3397	3.3	-6.9								
362 587402	73.0552	-143.4907	4.1	-6.5												
362 596741	73.0555	-143.4923	3.9	-6.6												
362 596954					72.9500	-137.3414	3.4	-6.8								
362 623077					72.9507	-137.3460	3.6	-6.6								
362 628754	73.0563	-143.4979	3.0	-6.7												
362 644928					72.9513	-137.3498	3.6	-6.5								
362 645203	73.0567	-143.5008	2.5	-6.6												
362 660431					72.9518	-137.3524	3.7	-6.4								
362 660706	73.0570	-143.5035	2.3	-6.5												
362 695801					72.9528	-137.3582	4.0	-6.0								
362 696136	73.0576	-143.5094	2.6	-6.1												
362 703705	73.0578	-143.5106	2.7	-6.0												
362 718079	73.0581	-143.5128	2.9	-5.7												
362 733521	73.0585	-143.5151	3.1	-5.5												
362 745117	73.0588	-143.5167	3.3	-5.3												
362 768829					72.9552	-137.3681	3.9	-4.4								
362 778564									73.8336	-145.3093	0.9	-4.7				
362 778717	73.0596	-143.5213	2.9	-5.0												
362 779083					72.9555	-137.3693	3.8	-4.1								
362 790436					72.9558	-137.3705	3.6	-3.9								
362 790802	73.0599	-143.5229	2.6	-5.0												
362 790924									73.8337	-145.3109	0.8	-4.5				
362 805695					72.9562	-137.3720	3.5	-3.7								
362 806061	73.0601	-143.5249	2.3	-4.9												
362 806213									73.8338	-145.3128	1.0	-4.4				
362 818024					72.9566	-137.3732	3.5	-3.6								
362 818207									73.8339	-145.3142	1.3	-4.4				
362 818337	73.0604	-143.5264	2.3	-4.8												
362 842499	73.0608	-143.5293	2.4	-4.1												
362 853180									73.8344	-145.3185	1.8	-4.3				

DAY	CAMP CARIBOU LAT	LONG	NIV	EIV	CAMP BLUE FOX LAT	LONG	NIV	EIV	CAMP SNOWBIRD LAT	LONG	NIV	EIV	CAMP BIG BEAR LAT	LONG	NIV	EIV
362.853394	73.0610	-143.5304	2.5	-3.6												
362.853638					72.9575	-137.3764	3.4	-3.2								
362.863434					72.9578	-137.3772	3.2	-3.1								
362.863892									73.8345	-145.3197	1.7	-4.2				
362.878479					72.9581	-137.3783	2.9	-3.0								
362.878754	73.0615	-143.5325	2.1	-2.8												
362.886749	73.0616	-143.5331	1.8	-2.7												
362.886871					72.9583	-137.3790	2.6	-3.1								
362.916656					72.9589	-137.3813	2.1	-2.5								
362.927460	73.0620	-143.5353	1.0	-1.3												
362.936920					72.9592	-137.3821	2.1	-0.4								
362.937073	73.0621	-143.5356	0.9	-0.9												
362.937256									73.8354	-145.3263	1.6	-1.7				
362.951721					72.9594	-137.3818	2.3	2.3								
362.951874	73.0622	-143.5358	1.0	-0.3												
362.952057									73.8356	-145.3269	1.6	-1.0				
362.962006									73.8357	-145.3271	1.6	-0.6				
362.962219					72.9596	-137.3809	2.4	4.3								
362.963287	73.0623	-143.5359	1.1	0.0												
362.991516									73.8361	-145.3274	1.2	-0.4				
362.991638					72.9602	-137.3763	2.5	6.3								
363.000641									73.8361	-145.3276	1.0	-0.7				
363.011078					72.9606	-137.3738	2.4	3.1								
363.025574					72.9608	-137.3734	2.3	-1.3								
363.025604	73.0630	-143.5420	0.2	0.5												
363.066925	73.0630	-143.5407	0.1	1.4												
363.066925									73.8363	-145.3304	-0.5	-2.5				
363.067261					72.9614	-137.3796	1.3	-7.4								
363.085846	73.0630	-143.5401	-0.1	0.8												
363.085938									73.8362	-145.3319	-0.8	-3.2				
363.086029					72.9616	-137.3829	0.8	-5.9								
363.100037	73.0630	-143.5400	-0.1	-0.1												
363.100128									73.8361	-145.3333	-0.8	-3.7				
363.100189					72.9617	-137.3848	0.4	-4.2								
363.108521					72.9617	-137.3856	0.3	-3.2								
363.108704	73.0630	-143.5401	-0.1	-0.6												
363.108887									73.8360	-145.3342	-0.9	-4.0				
363.142761									73.8358	-145.3378	-1.1	-3.0				
363.143280					72.9618	-137.3871	0.5	-0.4								
363.161285	73.0629	-143.5418	-0.3	-0.8												
363.161285									73.8356	-145.3389	-1.2	-1.3				
363.161621					72.9619	-137.3871	1.0	0.3								
363.175171	73.0629	-143.5419	-0.4	0.0												
363.175171									73.8355	-145.3392	-1.1	-0.1				
363.175446					72.9620	-137.3869	1.3	0.9								
363.182343									73.8354	-145.3391	-1.0	0.5				
363.189697	73.0628	-143.5418	-0.5	0.7												
363.217072					72.9625	-137.3853	1.1	1.6								
363.237122									73.8352	-145.3368	-0.3	1.1				
363.237213	73.0626	-143.5403	-0.5	1.0												
363.237610					72.9627	-137.3846	1.1	1.3								
363.250854	73.0626	-143.5400	-0.4	0.6												
363.251251					72.9628	-137.3842	1.0	1.0								
363.256500					72.9628	-137.3840	1.0	0.9								
363.264954	73.0625	-143.5398	-0.4	0.4												
363.288971					72.9630	-137.3833	0.7	1.1								
363.289307	73.0625	-143.5396	-0.7	0.7												
363.289459									73.8350	-145.3369	-1.1	-0.7				
363.313080									73.8347	-145.3373	-1.9	-0.5				
363.313232	73.0623	-143.5389	-1.2	1.5												
363.313599					72.9631	-137.3823	0.3	1.8								
363.326599									73.8345	-145.3375	-2.2	-0.2				
363.326752	73.0621	-143.5383	-1.5	1.9												
363.327118					72.9632	-137.3816	0.1	2.1								
363.339447					72.9632	-137.3809	-0.1	2.3								
363.361237					72.9631	-137.3796	-0.5	2.4								
363.361450	73.0617	-143.5362	-2.0	2.3												
363.369110									73.8337	-145.3364	-2.2	2.3				
363.388672									73.8334	-145.3348	-1.9	3.5				

DAY	CAMP CARIBOU LAT	LONG	NIV	EIV	CAMP BLUE FOX LAT	LONG	NIV	EIV	CAMP SNOWBIRD LAT	LONG	NIV	EIV	CAMP BIG BEAR LAT	LONG	NIV	EIV
363.903412	73.0476	-143.4455	-2.7	6.6												
363.903595									73.8220	-145.2462	-1.6	6.7				
363.916229					72.9495	-137.2843	-5.4	9.5								
363.916412	73.0473	-143.4432	-2.7	6.7												
363.916595									73.8218	-145.2438	-1.7	7.0				
363.925385					72.9491	-137.2819	-5.5	9.7								
363.925751	73.0471	-143.4415	-2.8	6.8												
363.925842									73.8217	-145.2420	-1.7	7.2				
363.957001									73.8213	-145.2355	-2.0	7.7				
363.977142	73.0460	-143.4318	-2.7	7.5												
363.977325									73.8209	-145.2311	-2.2	7.8				
363.989868	73.0457	-143.4293	-2.5	7.6												
363.990021									73.8207	-145.2284	-2.3	7.8				
364.027313					72.9444	-137.2554	-6.5	8.8								
364.027344									73.8201	-145.2208	-1.7	6.7				
364.027466	73.0451	-143.4224	-1.4	5.8												
364.051575	73.0449	-143.4192	-0.8	4.2												
364.051697					72.9432	-137.2501	-6.5	7.9								
364.063965	73.0448	-143.4179	-0.6	3.7												
364.064026					72.9426	-137.2476	-6.3	7.6								
364.070831	73.0448	-143.4173	-0.5	3.5												
364.079193									73.8197	-145.2124	-0.7	5.5				
364.079315	73.0448	-143.4165	-0.5	3.3												
364.079712					72.9418	-137.2445	-5.8	7.5								
364.099884	73.0447	-143.4148	-0.7	3.2												
364.099884									73.8195	-145.2093	-0.7	5.6				
364.107819									73.8195	-145.2081	-0.8	5.5				
364.126740	73.0445	-143.4125	-1.4	3.2												
364.126801									73.8194	-145.2052	-1.1	5.2				
364.138794	73.0443	-143.4115	-1.7	3.3												
364.138855									73.8192	-145.2036	-1.3	4.9				
364.155121									73.8191	-145.2014	-1.5	4.7				
364.155304	73.0441	-143.4100	-1.9	3.6												
364.171875	73.0439	-143.4083	-1.8	4.2												
364.171936									73.8189	-145.1992	-1.6	5.0				
364.181030									73.8187	-145.1979	-1.6	5.3				
364.183929	73.0437	-143.4069	-1.6	4.8												
364.202484									73.8185	-145.1945	-1.4	6.1				
364.202515	73.0435	-143.4044	-1.5	5.4												
364.202881					72.9376	-137.2194	-4.3	8.9								
364.214233									73.8184	-145.1925	-1.2	6.4				
364.214264	73.0434	-143.4026	-1.5	5.7												
364.214661					72.9372	-137.2166	-4.5	9.2								
364.230652									73.8182	-145.1896	-0.8	6.5				
364.230865	73.0432	-143.4002	-1.8	5.6												
364.231049					72.9366	-137.2127	-4.8	9.2								
364.243317					72.9361	-137.2097	-5.0	9.0								
364.243683	73.0430	-143.3983	-1.9	5.2												
364.243835									73.8182	-145.1873	-0.6	6.2				
364.259735	73.0427	-143.3962	-1.9	4.9												
364.260010					72.9355	-137.2059	-4.9	8.4								
364.278564	73.0425	-143.3938	-1.2	5.3												
364.278961					72.9348	-137.2020	-4.4	7.5								
364.290161	73.0424	-143.3920	-0.3	6.3												
364.290588					72.9344	-137.1998	-4.0	7.0								
364.305542									73.8179	-145.1774	-0.9	6.0				
364.305695	73.0425	-143.3891	1.1	8.3												
364.315308					72.9337	-137.1956	-3.8	6.1								
364.315613	73.0426	-143.3867	2.1	10.0												
364.315796									73.8178	-145.1757	-1.2	6.2				
364.354187									73.8174	-145.1684	-1.3	7.4				
364.354431	73.0435	-143.3749	2.5	11.3												
364.354706					72.9325	-137.1896	-4.0	5.9								
364.365814									73.8173	-145.1660	-1.1	7.7				
364.365967	73.0437	-143.3717	1.2	9.5												
364.366272					72.9321	-137.1878	-3.8	6.0								
364.379700					72.9317	-137.1857	-3.6	5.9								
364.379700									73.8172	-145.1630	-0.9	7.8				
364.379822	73.0436	-143.3688	-1.4	6.0												

DAY	CAMP CARIBOU LAT	LONG	NIV	EIV	CAMP BLUE FOX LAT	LONG	NIV	EIV	CAMP SNOWBIRD LAT	LONG	NIV	EIV	CAMP BIG BEAR LAT	LONG	NIV	EIV
364 409180									73.8170	-145.1571	-0.5	6.5				
364 409302					72.9310	-137.1814	-3.0	5.0								
364 429504									73.8170	-145.1537	-0.4	6.0				
364 429688	73.0419	-143.3664	-5.4	1.1												
364 429840					72.9305	-137.1788	-2.6	4.4								
364 441071									73.8169	-145.1517	-0.5	6.3				
364 441467					72.9303	-137.1776	-2.4	4.2								
364.443298	73.0414	-143.3657	-4.4	2.9												
364 453033					72.9301	-137.1763	-2.2	4.1								
364.453217									73.8169	-145.1495	-0.8	6.9				
364 453308	73.0410	-143.3647	-3.5	4.4												
364 482880					72.9296	-137.1732	-2.1	3.6								
364.483002									73.8166	-145.1438	-1.5	6.5				
364 483093	73.0405	-143.3602	-1.8	6.6												
364 504120									73.8163	-145.1405	-1.7	4.6				
364 504242					72.9292	-137.1714	-2.5	3.2								
364.504272	73.0402	-143.3566	-1.3	6.0												
364 515717									73.8162	-145.1392	-1.7	3.7				
364 515869	73.0401	-143.3549	-1.2	5.2												
364.515900					72.9290	-137.1704	-2.8	3.2								
364 536276									73.8161	-145.1382	-1.6	3.3				
364 534546	73.0399	-143.3525	-1.1	4.4												
364 534668									73.8160	-145.1374	-1.5	3.2				
364 534698					72.9285	-137.1688	-3.2	3.5								
364 556213									73.8157	-145.1354	-1.3	3.8				
364.556244	73.0397	-143.3501	-1.2	4.3												
364 577942					72.9275	-137.1645	-2.9	3.7								
364 578033									73.8155	-145.1329	-1.2	4.5				
364 578094	73.0395	-143.3475	-1.4	4.7												
364 589630					72.9272	-137.1634	-2.5	3.4								
364.589691									73.8154	-145.1314	-1.4	4.7				
364 589783	73.0394	-143.3460	-1.5	4.8												
364.598938	73.0393	-143.3449	-1.7	4.9												
364.599091									73.8153	-145.1302	-1.5	4.7				
364.608887	73.0391	-143.3436	-1.9	4.9												
364 608887									73.8152	-145.1289	-1.6	4.7				
364 628632					72.9265	-137.1604	-2.3	2.6								
364 628998	73.0388	-143.3410	-2.1	4.7												
364 629089									73.8149	-145.1263	-1.9	4.6				
364 651031					72.9261	-137.1590	-2.7	2.4								
364 651337	73.0384	-143.3384	-2.1	4.3												
364.651367									73.8146	-145.1236	-2.0	4.3				
364 662750					72.9258	-137.1583	-2.9	2.4								
364 663025									73.8144	-145.1223	-1.8	4.1				
364 663055	73.0383	-143.3371	-1.9	4.2												
364.671509					72.9256	-137.1577	-3.1	2.5								
364 671783	73.0381	-143.3361	-1.7	4.1												
364 671967									73.8143	-145.1212	-1.7	4.0				
364 683655									73.8141	-145.1200	-1.5	3.9				
364.683746	73.0380	-143.3349	-1.5	4.0												
364 701355					72.9249	-137.1555	-3.3	3.1								
364 701721	73.0378	-143.3330	-1.2	3.8												
364.701874									73.8139	-145.1181	-1.2	3.7				
364 723785					72.9243	-137.1537	-3.2	3.2								
364 724182	73.0376	-143.3309	-1.2	3.4												
364 724243									73.8137	-145.1160	-1.0	3.0				
364 735443					72.9240	-137.1527	-3.1	3.1								
364.735779	73.0375	-143.3299	-1.3	3.2												
364.735870									73.8136	-145.1151	-0.9	2.4				
364 742310					72.9239	-137.1521	-3.1	2.9								
364 745087	73.0374	-143.3291	-1.3	3.0												
364.745270									73.8136	-145.1145	-0.9	2.0				
364 758636									73.8135	-145.1139	-0.8	1.4				
364.758759	73.0373	-143.3281	-1.4	2.8												
364.774445					72.9232	-137.1501	-2.5	2.0								
364 774872									73.8134	-145.1134	-0.8	0.8				
364 796509					72.9228	-137.1491	-2.1	1.2								
364.797028									73.8132	-145.1130	-0.8	1.0				
364.808014					72.9226	-137.1488	-1.9	0.9								
364.808380	73.0368	-143.3248	-1.0	2.1												

DAY	CAMP CARIBOU LAT	LONG	NIV	EIV	CAMP BLUE FOX LAT	LONG	NIV	EIV	CAMP SNOWBIRD LAT	LONG	NIV	EIV	CAMP BIG BEAR LAT	LONG	NIV	EIV
364.808502									73.8132	-145.1126	-0.8	1.7				
364.815552	73.0367	-143.3244	-0.9	2.0												
364.819153									73.8131	-145.1120	-0.7	2.5				
364.833374									73.8130	-145.1108	-0.6	3.6				
364.833527	73.0366	-143.3236	-0.5	1.7												
364.833832					72.9222	-137.1482	-1.5	0.9								
364.848114					72.9221	-137.1479	-1.3	1.2								
364.849236	73.0366	-143.3230	-0.3	1.5												
364.848419									73.8130	-145.1091	-0.5	4.5				
364.869812	73.0365	-143.3221	-0.1	1.6												
364.870026									73.8129	-145.1063	-0.3	4.7				
364.881073	73.0365	-143.3216	-0.2	1.7												
364.881256									73.8129	-145.1049	-0.1	4.5				
364.888184	73.0365	-143.3213	-0.2	1.9												
364.893707									73.8129	-145.1034	0.0	4.2				
364.907532									73.8129	-145.1018	0.1	3.8				
364.907715	73.0365	-143.3201	-0.4	2.7												
364.922607									73.8129	-145.1003	0.1	3.5				
364.943176					72.9216	-137.1427	0.0	2.7								
364.943329	73.0364	-143.3169	-0.2	4.0												
364.943512									73.8129	-145.0985	0.2	2.8				
364.954071					72.9216	-137.1419	0.2	2.7								
364.954254	73.0364	-143.3157	0.0	4.1												
364.954437									73.8129	-145.0977	0.2	2.3				
364.968933	73.0364	-143.3142	0.2	3.6												
364.968933									73.8130	-145.0970	0.3	1.2				
364.981079									73.8130	-145.0968	0.4	-0.1				
364.981201	73.0364	-143.3132	0.4	2.6												
365.017487					72.9218	-137.1383	0.7	0.9								
365.017578									73.8132	-145.0979	0.7	-1.2				
365.028229									73.8132	-145.0982	0.7	-0.4				
365.044708									73.8133	-145.0981	0.8	0.7				
365.044800	73.0366	-143.3125	0.2	-1.0												
365.045197					72.9220	-137.1381	0.6	-0.1								
365.053833					72.9220	-137.1382	0.5	-0.2								
365.053925									73.8134	-145.0979	0.8	1.2				
365.054016	73.0366	-143.3127	0.1	-1.1												
365.072968	73.0367	-143.3133	0.4	-1.0												
365.072968									73.8135	-145.0971	0.9	1.5				
365.073334					72.9221	-137.1384	0.3	-0.5								
365.092407									73.8137	-145.0964	1.1	1.1				
365.092529					72.9221	-137.1386	0.1	-0.7								
365.102600	73.0370	-143.3137	2.6	0.3												
365.102692									73.8138	-145.0961	1.2	0.7				
365.102753					72.9221	-137.1388	0.1	-0.7								
365.120728									73.8139	-145.0959	1.0	0.3				
365.120880	73.0375	-143.3132	4.4	1.6												
365.121277					72.9221	-137.1392	0.1	-0.7								
365.148834									73.8140	-145.0958	0.0	0.2				
365.148956	73.0385	-143.3117	4.1	2.1												
365.149353					72.9221	-137.1395	-0.3	0.0								
365.167847									73.8140	-145.0957	-0.7	0.2				
365.167877	73.0389	-143.3109	1.2	1.0												
365.169243					72.9220	-137.1393	-0.8	0.6								
365.177765	73.0389	-143.3107	-0.8	0.0												
365.177826									73.8139	-145.0956	-0.9	0.1				
365.196442									73.8138	-145.0956	-0.9	-0.1				
365.196625	73.0385	-143.3111	-4.2	-1.6												
365.224731									73.8137	-145.0959	0.0	-0.4				
365.224915	73.0375	-143.3128	-4.6	-2.4												
365.225220					72.9216	-137.1383	-0.3	0.2								
365.243713									73.8137	-145.0961	0.7	-0.4				
365.243835	73.0369	-143.3139	-2.4	-1.9												
365.244263					72.9216	-137.1384	0.4	-0.4								
365.269592					72.9218	-137.1388	0.8	-0.8								
365.269928	73.0368	-143.3149	0.8	-1.2												
365.270081									73.8139	-145.0964	1.5	-0.5				
365.300171									73.8144	-145.0970	2.2	-1.1				
365.300354	73.0373	-143.3159	2.9	-1.6												

DAY	CAMP CARIBOU LAT	LONG	NIV	EIV	CAMP BLUE FOX LAT	LONG	NIV	EIV	CAMP SNOWBIRD LAT	LONG	NIV	EIV	CAMP BIG BEAR LAT	LONG	NIV	EIV
365 300568					72.9220	-137.1395	0.8	-0.9								
365 319641									73.8147	-145.0978	2.6	-1.9				
365 319855	73.0377	-143.3169	3.0	-2.5												
365 320221					72.9221	-137.1400	0.8	-1.0								
365 328949					72.9221	-137.1403	0.9	-1.1								
365 329407	73.0379	-143.3177	3.0	-3.1												
365 341736					72.9222	-137.1407	0.9	-1.3								
365 341980	73.0382	-143.3188	3.0	-3.8												
365 342194									73.8152	-145.0992	3.1	-2.7				
365 374939									73.8161	-145.1020	3.8	-3.5				
365 395172									73.8167	-145.1040	4.0	-3.5				
365 395355	73.0395	-143.3258	3.1	-5.8												
365 395599					72.9228	-137.1431	2.1	-2.3								
365 404816									73.8170	-145.1049	4.0	-3.4				
365 405243					72.9230	-137.1437	2.4	-2.5								
365 414581	73.0400	-143.3288	3.5	-5.9												
365 414734									73.8174	-145.1058	4.1	-3.2				
365 449036					72.9240	-137.1469	3.3	-3.0								
365 449066									73.8185	-145.1086	4.6	-2.7				
365 449158	73.0410	-143.3339	4.3	-5.4												
365 470093									73.8193	-145.1102	4.9	-3.1				
365 470245	73.0418	-143.3368	4.8	-5.2												
365 473572					72.9246	-137.1488	3.1	-2.8								
365 479767									73.8197	-145.1111	5.0	-3.6				
365 487793	73.0424	-143.3393	5.0	-5.4												
365 487915									73.8200	-145.1120	5.1	-4.2				
365 522278					72.9256	-137.1519	2.4	-2.2								
365 522522	73.0438	-143.3448	5.1	-6.7												
365 522522									73.8214	-145.1169	5.4	-5.9				
365 544281					72.9260	-137.1531	2.5	-2.2								
365 544281									73.8223	-145.1205	5.4	-6.1				
365 544373	73.0447	-143.3489	4.9	-7.5												
365 554016									73.8227	-145.1221	5.5	-6.0				
365 561737	73.0453	-143.3524	4.6	-7.8												
365 565948									73.8232	-145.1241	5.6	-5.8				
365 595428	73.0465	-143.3595	4.5	-8.2												
365 595520									73.8245	-145.1286	5.8	-5.5				
365 617828									73.8255	-145.1320	5.8	-5.6				
365 617859	73.0473	-143.3644	4.7	-8.3												
365 627594									73.8260	-145.1335	5.7	-5.7				
365 636261									73.8264	-145.1349	5.6	-5.8				
365 668152	73.0493	-143.3755	5.6	-8.7												
365 668274									73.8277	-145.1402	5.4	-6.4				
365 690857	73.0503	-143.3808	5.9	-8.8												
365 690887									73.8287	-145.1444	5.5	-7.0				
365 700623	73.0507	-143.3830	5.9	-8.7												
365 700623									73.8291	-145.1463	5.5	-7.2				
365 740967	73.0526	-143.3926	6.1	-9.6												
365 741150									73.8309	-145.1550	6.0	-8.3				
365 763214					72.9320	-137.1729	3.7	-5.0								
365 763550	73.0537	-143.3986	6.3	-10.9												
365 763702									73.8320	-145.1604	6.8	-9.0				
365 772858					72.9323	-137.1742	3.6	-5.1								
365 773254	73.0542	-143.4015	6.4	-11.5												
365 773346									73.8325	-145.1628	7.2	-9.4				
365 785187					72.9326	-137.1758	3.6	-4.7								
365 785492									73.8332	-145.1660	7.7	-9.9				
365 814056					72.9334	-137.1787	3.7	-2.7								
365 814240	73.0563	-143.4146	6.9	-11.9												
365 814423									73.8351	-145.1744	9.3	-11.0				
365 836060					72.9341	-137.1798	3.9	-1.5								
365 836395	73.0575	-143.4211	7.3	-10.8												
365 836548									73.8368	-145.1812	10.1	-11.3				
365 845520					72.9344	-137.1802	4.1	-1.5								
365 845856	73.0581	-143.4238	7.5	-10.4												
365 846008									73.8376	-145.1842	10.0	-11.2				
365 859680					72.9348	-137.1808	4.2	-2.0								
365 859711									73.8386	-145.1883	9.4	-10.6				
365 888123					72.9358	-137.1830	4.1	-4.0								
365 909393					72.9364	-137.1855	4.0	-4.7								

DAY	CAMP CARIBOU LAT	LONG	NIV	EIV	CAMP BLUE FOX LAT	LONG	NIV	EIV	CAMP SNOWBIRD LAT	LONG	NIV	EIV	CAMP BIG BEAR LAT	LONG	NIV	EIV
365.909607	73.0621	-143.4418	8.5	-12.6												
365.918579					72.9367	-137.1866	4.0	-4.4								
365.918793	73.0627	-143.4449	8.5	-13.6												
365.934875					72.9372	-137.1883	4.0	-3.8								
365.962769	73.0656	-143.4615	8.4	-13.4												
365.962891									73.8441	-145.2139	5.5	-9.0				
365.962952					72.9381	-137.1910	4.3	-3.9								
365.983429	73.0669	-143.4680	8.3	-10.1												
365.983429					72.9388	-137.1934	4.7	-4.9								
365.983643									73.8450	-145.2190	5.9	-8.7				
365.992218					72.9392	-137.1946	4.9	-5.3								
365.992310	73.0675	-143.4702	8.4	-8.4												
366.007782									73.8462	-145.2244	7.1	-7.6				
366.007935	73.0686	-143.4731	8.5	-6.2												
366.010712					72.9399	-137.1972	5.3	-5.7								
366.030116	73.0706	-143.4777	8.9	-6.6												
366.038422					72.9411	-137.2016	6.0	-6.5								
366.058014	73.0720	-143.4819	9.2	-9.4												
366.058167					72.9421	-137.2052	6.6	-7.6								
366.066498	73.0726	-143.4841	9.4	-10.6												
366.066559					72.9425	-137.2070	6.9	-8.0								
366.066620									73.8501	-145.2377	9.0	-10.2				
366.080444									73.8510	-145.2419	9.0	-11.8				
366.080475	73.0736	-143.4883	9.6	-12.2												
366.086761					72.9436	-137.2114	7.3	-8.7								
366.113892									73.8533	-145.2538	8.1	-13.4				
366.113953	73.0760	-143.4998	8.2	-13.1												
366.114349					72.9452	-137.2178	7.1	-8.7								
366.133270	73.0772	-143.5063	7.0	-12.5												
366.133301									73.8545	-145.2609	7.4	-13.4				
366.133575					72.9462	-137.2221	6.6	-8.5								
366.152527	73.0782	-143.5126	6.7	-12.4												
366.152557									73.8555	-145.2680	7.3	-13.4				
366.162109									73.8561	-145.2716	7.5	-13.4				
366.162292	73.0787	-143.5158	6.8	-12.6												
366.162628					72.9477	-137.2287	6.3	-9.0								
366.189819									73.8577	-145.2817	7.5	-13.0				
366.190002	73.0802	-143.5250	7.1	-12.4												
366.190369					72.9491	-137.2354	6.6	-9.3								
366.209045									73.8588	-145.2885	6.9	-12.3				
366.209106	73.0812	-143.5311	7.1	-11.4												
366.209503					72.9501	-137.2400	7.2	-8.9								
366.216888									73.8592	-145.2911	6.6	-11.9				
366.223969					72.9509	-137.2432	7.8	-8.3								
366.224365	73.0821	-143.5354	7.3	-10.3												
366.237488									73.8602	-145.2976	6.0	-11.2				
366.237732	73.0829	-143.5389	7.6	-9.4												
366.237915					72.9518	-137.2462	8.5	-7.8								
366.265503									73.8615	-145.3061	6.0	-10.9				
366.265686	73.0846	-143.5454	8.1	-8.6												
366.265961					72.9538	-137.2518	9.5	-7.9								
366.285034									73.8625	-145.3120	6.3	-10.7				
366.285156	73.0858	-143.5499	8.1	-8.8												
366.285583					72.9553	-137.2561	9.7	-8.5								
366.289825	73.0861	-143.5509	8.1	-8.9												
366.296417									73.8630	-145.3153	6.5	-10.4				
366.312286									73.8639	-145.3197	6.8	-9.9				
366.312439	73.0875	-143.5564	7.9	-9.5												
366.312439					72.9573	-137.2622	9.6	-8.9								
366.360748									73.8665	-145.3324	7.0	-9.4				
366.360962	73.0904	-143.5687	7.1	-9.1												
366.361237					72.9609	-137.2735	9.4	-8.6								
366.384322					72.9627	-137.2790	9.5	-7.9								
366.386353									73.8679	-145.3391	7.0	-9.2				
366.386444	73.0918	-143.5744	7.0	-7.6												
366.414978									73.8695	-145.3461	7.1	-8.4				
366.415009					72.9649	-137.2843	9.7	-6.4								
366.415131	73.0934	-143.5793	7.2	-5.7												
366.435913									73.8706	-145.3508	7.0	-8.1				

DAY	CAMP CARIBOU LAT	CAMP CARIBOU LONG	CAMP CARIBOU NIV	CAMP CARIBOU EIV	CAMP BLUE FOX LAT	CAMP BLUE FOX LONG	CAMP BLUE FOX NIV	CAMP BLUE FOX EIV	CAMP SNOWBIRD LAT	CAMP SNOWBIRD LONG	CAMP SNOWBIRD NIV	CAMP SNOWBIRD EIV	CAMP BIG BEAR LAT	CAMP BIG BEAR LONG	CAMP BIG BEAR NIV	CAMP BIG BEAR EIV
366.436096	73.0945	-143.5823	7.1	-5.2												
366.443817	73.0949	-143.5834	7.0	-5.2												
366.444000					72.9670	-137.2889	9.3	-5.9								
366.459564					72.9681	-137.2914	9.1	-6.5								
366.459808									73.8719	-145.3564	6.9	-8.7				
366.459839	73.0958	-143.5856	6.9	-5.6												
366.510406									73.8747	-145.3687	7.1	-7.9				
366.510559	73.0985	-143.5933	6.4	-5.2												
366.518341					72.9721	-137.3029	8.3	-8.1								
366.532349					72.9730	-137.3059	8.1	-8.1								
366.532745	73.0996	-143.5961	6.1	-4.5												
366.532776									73.8759	-145.3732	7.1	-6.4				
366.561523					72.9748	-137.3120	8.2	-7.6								
366.561859	73.1009	-143.5993	5.7	-4.0												
366.584329									73.8787	-145.3803	6.8	-4.0				
366.584290	73.1019	-143.6015	5.4	-3.7												
366.592010					72.9768	-137.3177	8.6	-6.8								
366.592194	73.1022	-143.6023	5.3	-3.5												
366.605103					72.9777	-137.3200	8.9	-6.5								
366.605469	73.1027	-143.6035	5.1	-3.3												
366.605621									73.8798	-145.3826	6.4	-3.6				
366.634186					72.9798	-137.3248	8.9	-6.1								
366.634583	73.1038	-143.6058	4.6	-2.7												
366.634705									73.8812	-145.3855	5.6	-3.8				
366.657135					72.9813	-137.3285	8.4	-6.1								
366.657471	73.1046	-143.6072	4.0	-2.0												
366.657471									73.8821	-145.3881	4.6	-4.5				
366.678101					72.9826	-137.3318	7.9	-6.0								
366.678345	73.1052	-143.6081	3.7	-1.3												
366.678528									73.8828	-145.3910	4.1	-5.2				
366.707001					72.9844	-137.3362	7.7	-5.7								
366.707336	73.1060	-143.6087	3.5	-0.4												
366.707489									73.8837	-145.3952	4.1	-5.0				
366.729919					72.9858	-137.3395	7.7	-5.1								
366.730255	73.1066	-143.6087	3.2	0.3												
366.730347									73.8845	-145.3979	4.3	-3.4				
366.739746	73.1069	-143.6086	3.0	0.6												
366.751587					72.9870	-137.3421	7.5	-4.1								
366.751740	73.1071	-143.6084	2.7	1.1												
366.751923									73.8852	-145.3992	4.1	-0.6				
366.780151					72.9887	-137.3444	7.1	-1.8								
366.780548									73.8860	-145.3982	3.5	2.6				
366.802673					72.9899	-137.3450	6.6	-0.2								
366.803009	73.1079	-143.6056	1.3	2.6												
366.803162									73.8866	-145.3964	2.7	2.5				
366.812836	73.1080	-143.6049	1.1	2.5												
366.825745	73.1081	-143.6041	0.8	2.0												
366.825745					72.9910	-137.3450	5.7	-0.2								
366.825928									73.8870	-145.3958	1.8	-1.1				
366.854187									73.8872	-145.3984	0.8	-4.7				
366.875763					72.9929	-137.3461	4.1	-1.2								
366.876221									73.8874	-145.4013	0.6	-4.4				
366.883453	73.1084	-143.6024	0.6	1.0												
366.887787									73.8874	-145.4026	0.6	-3.6				
366.900452	73.1084	-143.6019	0.8	1.3												
366.900574									73.8875	-145.4038	0.8	-2.9				
366.900635					72.9936	-137.3468	3.8	-1.1								
366.928314	73.1087	-143.6006	1.1	2.1												
366.928375					72.9944	-137.3473	3.6	-0.2								
366.928467									73.8877	-145.4055	1.2	-1.5				
366.949493					72.9950	-137.3470	3.4	1.4								
366.949585	73.1089	-143.5992	1.0	2.9												
366.949768									73.8879	-145.4059	1.3	0.4				
366.961426									73.8880	-145.4055	1.2	2.1				
366.975891	73.1090	-143.5970	0.1	3.6												
366.975891									73.8881	-145.4043	0.9	4.0				
366.976227					72.9956	-137.3454	2.4	2.8								
367.023834	73.1086	-143.5919	-1.6	4.5												
367.023926					72.9962	-137.3422	1.0	1.6								

DAY	CAMP CARIBOU LAT	LONG	NIV	EIV	CAMP BLUE FOX LAT	LONG	NIV	EIV	CAMP SNOWBIRD LAT	LONG	NIV	EIV	CAMP BIG BEAR LAT	LONG	NIV	EIV
367.023987									73.8883	-145.3980	0.1	3.2				
367.034363					72.9963	-137.3419	0.9	1.0								
367.034424									73.8883	-145.3973	0.0	1.7				
367.034546	73.1085	-143.5906	-1.7	4.8												
367.051727									73.8883	-145.3969	-0.2	-0.2				
367.051819	73.1083	-143.5883	-1.9	5.1												
367.052246					72.9964	-137.3416	0.6	0.5								
367.078979									73.8882	-145.3976	-0.4	-1.0				
367.079041	73.1079	-143.5849	-1.7	4.2												
367.079376					72.9964	-137.3412	0.0	0.7								
367.098785	73.1076	-143.5830	-1.5	3.0												
367.098877									73.8882	-145.3980	-0.2	-0.6				
367.099060					72.9964	-137.3407	-0.5	1.1								
367.106842									73.8882	-145.3981	0.0	-0.4				
367.127686									73.8882	-145.3982	0.4	0.2				
367.128235					72.9962	-137.3399	-0.8	0.6								
367.174438									73.8885	-145.3975	1.0	0.7				
367.174805					72.9958	-137.3401	-1.7	-0.8								
367.180450									73.8885	-145.3974	1.0	0.6				
367.180756					72.9957	-137.3403	-1.9	-0.9								
367.203339									73.8887	-145.3970	1.2	0.4				
367.256104									73.8894	-145.3975	2.0	-1.4				
367.278412									73.8898	-145.3988	2.7	-2.8				
367.278656					72.9937	-137.3419	-2.4	0.7								
367.322327					72.9930	-137.3399	-2.0	2.8								
367.331909									73.8915	-145.4047	6.1	-4.5				
367.332428					72.9929	-137.3391	-2.0	3.3								
367.352753									73.8927	-145.4072	7.8	-4.0				
367.352814					72.9925	-137.3373	-2.0	3.2								
367.352844	73.1078	-143.5862	2.4	-1.9												
367.380920	73.1084	-143.5872	3.1	-0.3												
367.380920					72.9921	-137.3359	-1.8	-0.2								
367.395050	73.1088	-143.5870	3.4	1.0												
367.395233									73.8956	-145.4107	9.6	-1.9				
367.407379									73.8966	-145.4112	9.6	-1.4				
367.407562	73.1091	-143.5865	3.8	1.7												
367.426300					72.9915	-137.3400	-1.8	-5.2								
367.426483									73.8980	-145.4118	9.6	-1.0				
367.426514	73.1097	-143.5858	4.2	1.0												
367.454681					72.9911	-137.3437	-1.9	-4.5								
367.454773									73.9001	-145.4128	9.6	-1.6				
367.454865	73.1107	-143.5865	4.6	-3.3												
367.476410									73.9017	-145.4141	9.8	-2.9				
367.482422	73.1117	-143.5905	4.9	-7.0												
367.482513					72.9907	-137.3463	-2.0	-2.4								
367.499573	73.1124	-143.5938	5.3	-7.4												
367.499603									73.9035	-145.4163	10.0	-3.8				
367.527893					72.9900	-137.3475	-2.2	-0.6								
367.528168	73.1136	-143.5991	6.0	-6.5												
367.541931	73.1143	-143.6013	6.2	-5.7												
367.542023									73.9069	-145.4209	10.5	-3.7				
367.542114					72.9897	-137.3478	-2.2	-0.9								
367.550507					72.9896	-137.3481	-2.1	-1.2								
367.550537									73.9076	-145.4218	10.5	-3.5				
367.572327	73.1158	-143.6054	6.4	-4.4												
367.572449									73.9094	-145.4238	10.6	-3.0				
367.601013	73.1172	-143.6086	6.1	-4.5												
367.616364	73.1179	-143.6106	5.9	-5.2												
367.616364									73.9129	-145.4271	9.7	-2.8				
367.623993									73.9135	-145.4277	9.5	-2.9				
367.645142	73.1192	-143.6149	5.8	-5.9												
367.645294									73.9150	-145.4295	9.0	-2.9				
367.673706	73.1205	-143.6193	5.6	-5.7												
367.673859									73.9170	-145.4318	8.7	-3.0				
367.691223									73.9181	-145.4333	8.5	-3.2				
367.691284	73.1212	-143.6219	5.3	-5.4												
367.701447									73.9188	-145.4342	8.3	-3.5				
367.718079					72.9880	-137.3683	0.0	-8.7								
367.718292	73.1223	-143.6258	4.7	-6.0												
367.718475									73.9199	-145.4360	8.2	-4.0				

DAY	CAMP CARIBOU LAT	LONG	NIV	EIV	CAMP BLUE FOX LAT	LONG	NIV	EIV	CAMP SNOWBIRD LAT	LONG	NIV	EIV	CAMP BIG BEAR LAT	LONG	NIV	EIV
367 746338					72.9880	-137.3752	0.6	-9.5								
367 746643	73.1233	-143.6309	4.7	-7.5												
367 746796									73.9217	-145.4397	8.4	-5.7				
367 766144									73.9230	-145.4431	8.7	-6.7				
367 766327	73.1240	-143.6350	4.8	-8.4												
367.792023	73.1250	-143.6405	5.1	-7.1												
367 792175									73.9248	-145.4476	9.1	-4.9				
367 819824					72.9889	-137.3907	2.3	-5.0								
367.819977	73.1262	-143.6445	5.7	-3.5												
367.820160									73.9269	-145.4491	10.0	1.7				
367.840973	73.1272	-143.6458	6.0	-1.7												
367 848389									73.9292	-145.4453	10.6	7.2				
367 866425	73.1283	-143.6471	5.9	-3.0												
367 866516					72.9898	-137.3953	2.5	-4.0								
367 866577									73.9307	-145.4415	10.6	7.1				
367 893982	73.1296	-143.6510	5.9	-8.2												
367.894012					72.9904	-137.3991	2.5	-6.9								
367 894165									73.9329	-145.4387	9.7	-1.8				
367 920319	73.1309	-143.6583	6.3	-11.7												
367.941559	73.1319	-143.6647	6.6	-10.9												
367.941620									73.9361	-145.4515	8.2	-12.9				
367 941833					72.9912	-137.4099	1.8	-9.1								
367.968811									73.9379	-145.4602	8.1	-9.3				
367 968879					72.9916	-137.4161	1.7	-8.5								
367 988281					72.9919	-137.4204	2.3	-8.4								
367.992767	73.1348	-143.6758	7.9	-5.4												
368 017273									73.9408	-145.4688	7.3	-5.1				
368.017334	73.1363	-143.6787	8.0	-4.2												
368.044128	73.1379	-143.6822	7.1	-5.8												
368 044434					72.9933	-137.4335	4.1	-9.7								
368.060822					72.9938	-137.4378	4.5	-10.3								
368 060974									73.9432	-145.4754	6.7	-5.6				
368 093231									73.9449	-145.4803	6.4	-5.5				
368 093353	73.1403	-143.6918	5.1	-8.2												
368.093750					72.9951	-137.4471	5.2	-11.1								
368 119934									73.9461	-145.4844	5.6	-5.4				
368 120056	73.1413	-143.6973	4.5	-7.2												
368 120422					72.9962	-137.4548	5.5	-10.7								
368 132874					72.9967	-137.4582	5.8	-10.1								
368.133209	73.1417	-143.6997	4.4	-6.2												
368 133209									73.9467	-145.4863	5.2	-5.5				
368.139833	73.1419	-143.7007	4.4	-5.7												
368 144073									73.9471	-145.4880	5.1	-5.6				
368 144287					72.9973	-137.4611	6.0	-9.7								
368.169067									73.9481	-145.4921	5.6	-6.0				
368 169250	73.1430	-143.7045	4.7	-4.5												
368 169525					72.9985	-137.4674	6.7	-9.3								
368 195862									73.9494	-145.4965	6.7	-5.3				
368.196045	73.1440	-143.7079	5.5	-5.4												
368 196381					73.0000	-137.4739	7.9	-9.0								
368 204651					73.0006	-137.4758	8.3	-8.7								
368 205048	73.1444	-143.7093	5.8	-5.9												
368 205139									73.9499	-145.4977	7.0	-4.6				
368 212616	73.1448	-143.7105	6.0	-6.4												
368 215637									73.9505	-145.4989	7.2	-3.6				
368 244560	73.1463	-143.7167	6.7	-7.9												
368 244751					73.0034	-137.4846	9.5	-8.3								
368 271606	73.1478	-143.7224	7.0	-7.7												
368 271881					73.0054	-137.4907	9.8	-9.2								
368 287415					73.0066	-137.4946	10.1	-9.8								
368 295878					73.0073	-137.4968	10.3	-10.1								
368 319000									73.9567	-145.5067	8.0	-6.0				
368 319183					73.0092	-137.5032	10.8	-10.3								
368 346405									73.9584	-145.5123	8.3	-7.9				
368.362427									73.9594	-145.5157	8.5	-7.5				
368 362457	73.1530	-143.7398	7.7	-7.5												
368.362793					73.0129	-137.5143	11.0	-9.3								
368 370972									73.9600	-145.5175	8.6	-7.0				
368 371185	73.1535	-143.7415	7.8	-7.7												

DAY	CAMP CARIBOU LAT	LONG	NIV	EIV	CAMP BLUE FOX LAT	LONG	NIV	EIV	CAMP SNOWBIRD LAT	LONG	NIV	EIV	CAMP BIG BEAR LAT	LONG	NIV	EIV
368.371490					73.0137	-137.5164	10.9	-9.1								
368.392914					73.0155	-137.5214	10.9	-8.7								
368.393005									73.9615	-145.5213	8.9	-5.4				
368.393066	73.1549	-143.7461	8.1	-8.0												
368.420746					73.0179	-137.5276	11.4	-8.1								
368.420837	73.1567	-143.7520	8.6	-7.9												
368.437988									73.9647	-145.5269	9.2	-4.4				
368.438080	73.1579	-143.7555	8.9	-7.6												
368.438507					73.0195	-137.5313	11.7	-7.8								
368.442505	73.1582	-143.7564	9.0	-7.5												
368.446136									73.9653	-145.5279	9.2	-4.8				
368.446533					73.0202	-137.5329	11.9	-7.7								
368.466095					73.0221	-137.5368	12.2	-7.3								
368.466339									73.9667	-145.5308	9.3	-5.4				
368.466370	73.1599	-143.7610	9.3	-7.1												
368.494171					73.0248	-137.5419	12.4	-6.9								
368.494354									73.9688	-145.5351	9.5	-5.4				
368.494415	73.1619	-143.7662	9.4	-6.9												
368.513489									73.9702	-145.5379	9.5	-5.1				
368.513702	73.1633	-143.7697	9.1	-7.1												
368.514038					73.0267	-137.5456	12.1	-7.3								
368.538879					73.0290	-137.5506	12.2	-8.2								
368.539246	73.1651	-143.7745	8.7	-6.9												
368.539307									73.9721	-145.5413	9.4	-4.6				
368.567108					73.0318	-137.5571	12.7	-8.9								
368.567474									73.9742	-145.5449	9.5	-4.8				
368.590302					73.0341	-137.5624	13.1	-8.6								
368.590424									73.9759	-145.5482	9.8	-5.5				
368.590485	73.1686	-143.7835	9.4	-6.7												
368.611633					73.0363	-137.5670	13.4	-7.9								
368.611969	73.1703	-143.7874	10.5	-7.2												
368.612122									73.9776	-145.5517	10.5	-6.1				
368.640137	73.1728	-143.7931	12.1	-8.0												
368.640259									73.9800	-145.5566	11.4	-6.2				
368.667419					73.0420	-137.5776	12.4	-6.8								
368.667694	73.1755	-143.7991	12.5	-8.4												
368.667694									73.9825	-145.5612	11.8	-5.9				
368.684631					73.0436	-137.5807	11.8	-6.9								
368.684967	73.1771	-143.8029	11.6	-8.0												
368.685089									73.9841	-145.5641	11.8	-5.7				
368.712921	73.1793	-143.8081	7.8	-5.5												
368.713104									73.9867	-145.5684	11.9	-5.4				
368.735992					73.0482	-137.5905	11.8	-7.5								
368.740417	73.1804	-143.8107	3.5	-1.4												
368.740479									73.9893	-145.5722	12.6	-4.3				
368.758301					73.0503	-137.5947	12.4	-6.7								
368.758392	73.1808	-143.8107	2.8	1.1												
368.758575									73.9911	-145.5740	13.2	-2.8				
368.785858					73.0530	-137.5989	12.6	-4.6								
368.786072	73.1821	-143.8098	11.2	0.1												
368.786255									73.9940	-145.5752	13.4	-0.6				
368.793549									73.9947	-145.5753	13.3	-0.2				
368.807906					73.0554	-137.6013	12.2	-3.7								
368.810120									73.9964	-145.5753	13.0	0.0				
368.832520	73.1892	-143.8148	23.8	-8.4												
368.832581					73.0575	-137.6039	11.8	-5.1								
368.832672									73.9987	-145.5759	12.5	-2.4				
368.867950									74.0021	-145.5803	12.5	-5.6				
368.868164	73.1954	-143.8246	19.1	-10.8												
368.868347					73.0608	-137.6102	12.1	-7.9								
368.881989					73.0621	-137.6132	12.5	-8.5								
368.886017									74.0039	-145.5831	12.9	-5.4				
368.907349	73.2001	-143.8350	13.6	-9.5												
368.907440									74.0061	-145.5862	13.5	-4.9				
368.907532					73.0646	-137.6192	13.2	-9.4								
368.934204	73.2030	-143.8417	14.1	-9.2												
368.934296					73.0675	-137.6256	13.9	-8.4								
368.934357									74.0089	-145.5898	14.2	-4.8				
368.941772									74.0098	-145.5908	14.3	-4.8				
368.955841					73.0698	-137.6296	14.2	-5.0								

DAY	CAMP CARIBOU LAT	LONG	NIV	EIV	CAMP BLUE FOX LAT	LONG	NIV	EIV	CAMP SNOWBIRD LAT	LONG	NIV	EIV	CAMP BIG BEAR LAT	LONG	NIV	EIV
368.959106	73.2059	-143.8475	16.0	-8.2												
368.959290									74.0117	-145.5930	14.7	-4.2				
368.982880	73.2090	-143.8523	17.4	-7.2												
368.982880									74.0145	-145.5955	15.1	-3.4				
368.983215					73.0729	-137.6315	14.3	-1.1								
369.009308	73.2126	-143.8575	17.4	-8.1												
369.009369									74.0176	-145.5982	15.4	-4.3				
369.009583					73.0758	-137.6321	14.2	-1.3								
369.027405					73.0778	-137.6330	14.5	-2.5								
369.030396									74.0202	-145.6013	15.4	-6.2				
369.058746									74.0235	-145.6069	14.9	-7.5				
369.058838	73.2189	-143.8694	15.3	-9.2												
369.059265					73.0814	-137.6355	14.7	-3.0								
369.084991									74.0265	-145.6122	14.6	-6.6				
369.085449					73.0844	-137.6374	14.3	-2.3								
369.100647	73.2239	-143.8785	15.9	-6.8												
369.100830									74.0283	-145.6149	15.0	-5.7				
369.105347	73.2244	-143.8793	16.2	-6.4												
369.107819									74.0291	-145.6160	15.2	-5.3				
369.134674									74.0324	-145.6196	16.1	-4.8				
369.134857	73.2284	-143.8837	17.9	-5.4												
369.174194					73.0934	-137.6441	11.7	-5.3								
369.181000									74.0383	-145.6260	16.1	-5.0				
369.183075	73.2351	-143.8913	16.8	-6.7												
369.183380					73.0942	-137.6455	11.5	-6.1								
369.210205									74.0419	-145.6300	15.5	-4.8				
369.210419	73.2385	-143.8965	15.5	-7.4												
369.230896					73.0984	-137.6540	11.4	-6.4								
369.231262	73.2410	-143.9007	15.3	-7.6												
369.231415									74.0445	-145.6328	15.6	-4.6				
369.248505	73.2430	-143.9042	15.3	-7.8												
369.248596					73.0999	-137.6568	11.7	-5.5								
369.248596									74.0466	-145.6350	15.8	-4.7				
369.256927									74.0476	-145.6361	15.8	-4.8				
369.257050	73.2441	-143.9060	15.3	-8.0												
369.257477					73.1008	-137.6580	11.8	-5.3								
369.285126									74.0511	-145.6402	16.0	-5.9				
369.285339	73.2474	-143.9124	15.0	-9.0												
369.285431					73.1033	-137.6619	11.7	-5.6								
369.302917					73.1049	-137.6647	11.5	-6.3								
369.303223	73.2495	-143.9169	14.9	-9.8												
369.303406									74.0534	-145.6435	16.0	-6.9				
369.311920									74.0544	-145.6452	16.0	-7.4				
369.312134	73.2505	-143.9192	15.0	-10.2												
369.312286					73.1058	-137.6663	11.4	-6.7								
369.323486									74.0559	-145.6477	16.0	-8.1				
369.323730					73.1068	-137.6684	11.2	-7.0								
369.333252					73.1076	-137.6701	11.0	-7.2								
369.359436					73.1098	-137.6750	10.9	-6.6								
369.359436									74.0603	-145.6560	16.0	-7.3				
369.359528	73.2562	-143.9324	16.5	-9.8												
369.375427					73.1112	-137.6776	11.1	-5.6								
369.375580	73.2584	-143.9364	17.4	-9.0												
369.375793									74.0624	-145.6589	15.9	-5.5				
369.386688					73.1122	-137.6791	11.3	-5.0								
369.398895									74.0652	-145.6617	15.6	-3.3				
369.398926	73.2616	-143.9417	17.9	-8.5												
369.399323					73.1133	-137.6808	11.5	-4.7								
369.408081									74.0663	-145.6625	15.4	-2.7				
369.408447					73.1141	-137.6819	11.5	-4.7								
369.410126	73.2631	-143.9443	17.8	-8.6												
369.432831					73.1163	-137.6850	11.5	-4.8								
369.433044									74.0693	-145.6640	15.0	-2.0				
369.433075	73.2663	-143.9496	17.5	-8.7												
369.460358					73.1187	-137.6883	11.3	-4.2								
369.460449									74.0725	-145.6663	14.9	-5.0				
369.460541	73.2700	-143.9560	16.9	-8.8												
369.474457									74.0741	-145.6689	14.9	-8.2				
369.474640	73.2718	-143.9594	16.7	-9.3												

DAY	CAMP CARIBOU LAT	LONG	NIV	EIV	CAMP BLUE FOX LAT	LONG	NIV	EIV	CAMP SNOWBIRD LAT	LONG	NIV	EIV	CAMP BIG BEAR LAT	LONG	NIV	EIV
369 475006					73.1200	-137.6898	11.1	-3.3								
369 484894	73.2731	-143.9620	16.6	-10.0												
369.505737					73.1227	-137.6920	11.3	-2.5								
369.506104	73.2759	-143.9681	17.3	-11.5												
369.506134									74.0778	-145.6787	15.6	-12.7				
369 522156	73 2782	-143.9733	18.8	-12.5												
369 522308					73.1241	-137.6932	11.7	-3.1								
369.522308									74.0798	-145.6845	16.2	-12.7				
369 533783	73.2799	-143.9772	20.3	-13.1												
369 533783									74.0813	-145.6885	16.6	-12.3				
369.549805									74.0834	-145.6939	17.1	-11.7				
369 549988	73.2827	-143.9831	23.0	-14.1												
369.550293					73.1268	-137.6962	12.2	-5.1								
369 556854	73 2839	-143.9857	24.3	-14.5												
369.578491					73.1294	-137.7008	12.0	-6.7								
369 578057	73.2884	-143.9946	27.5	-15.7												
369.578979									74.0874	-145.7032	18.2	-11.1				
369.596497	73.2922	-144.0021	27.9	-15.8												
369.596497									74.0899	-145.7087	18.9	-11.2				
369.596771					73.1311	-137.7041	11.7	-6.8								
369 606262					73.1320	-137.7058	11.5	-6.7								
369 606659									74.0914	-145.7119	19.3	-11.3				
369 624603									74.0942	-145.7176	19.6	-11.4				
369.624817	73.2977	-144.0130	19.7	-12.2												
369.629883					73.1341	-137.7098	11.3	-6.1								
369 632294									74.0953	-145.7201	19.7	-11.4				
369 651398					73.1360	-137.7130	11.5	-5.4								
369 651703	73.3008	-144.0201	11.0	-8.0												
369 651886									74.0984	-145.7263	19.8	-11.1				
369 671265									74.1013	-145.7321	19.8	-10.5				
369 671326	73.3023	-144.0241	10.4	-7.9												
369.671722					73.1378	-137.7159	11.5	-5.1								
369 679321	73.3030	-144.0258	11.0	-8.5												
369 679474									74.1026	-145.7345	19.7	-10.3				
369.703064	73.3053	-144.0320	13.7	-11.3												
369 703125									74.1062	-145.7412	19.5	-10.0				
369.724731					73.1424	-137.7226	10.6	-4.3								
369 724945	73.3079	-144.0395	16.5	-14.3												
369 725098									74.1095	-145.7475	18.9	-10.4				
369.746155									74.1125	-145.7539	18.1	-11.3				
369.746704					73.1442	-137.7250	10.1	-3.8								
369 772125					73.1461	-137.7275	9.5	-3.8								
369.775787	73.3151	-144.0592	18.6	-11.7												
369.775909									74.1166	-145.7632	17.1	-10.0				
369.798767	73 3183	-144.0646	17.4	-5.7												
369 798950									74.1196	-145.7684	16.7	-5.8				
369 820862									74.1224	-145.7706	15.9	-1.8				
369 821075	73.3212	-144.0665	15.8	-1.3												
369 821350					73.1495	-137.7328	8.3	-4.6								
369.844849					73.1510	-137.7359	7.8	-5.4								
369.848694	73.3244	-144.0672	14.2	-1.6												
369.848907									74.1258	-145.7714	15.0	-1.1				
369.873291	73.3270	-144.0694	13.2	-5.5												
369.873413					73.1527	-137.7405	7.8	-6.8								
369 873413									74.1286	-145.7730	14.4	-3.9				
369 895020									74.1310	-145.7762	13.6	-6.6				
369.895264	73.3292	-144.0737	12.0	-8.9												
369.917267					73.1555	-137.7492	9.0	-7.5								
369 917633	73.3312	-144.0796	10.8	-10.2												
369.922333									74.1338	-145.7820	12.7	-7.7				
369.948517	73.3337	-144.0874	11.3	-8 1												
369.948578									74.1363	-145 7874	11.9	-7.1				
369.948822					73.1578	-137.7553	9 1	-7.5								
369.968567									74.1381	-145.7913	11.4	-6.7				
369.968750	73.3357	-144 0911	13 4	-5 1												
369 990082	73 3381	-144.0930	16.2	-1.7												
369.990234									74.1400	-145 7954	11.1	-6.6				
370 024261									74.1429	-145.8020	11 1	-7.3				
370 024323	73 3424	-144.0943	14 3	-3 4												

DAY	CAMP CARIBOU LAT	CAMP CARIBOU LONG	CAMP CARIBOU NIV	CAMP CARIBOU EIV	CAMP BLUE FOX LAT	CAMP BLUE FOX LONG	CAMP BLUE FOX NIV	CAMP BLUE FOX EIV	CAMP SNOWBIRD LAT	CAMP SNOWBIRD LONG	CAMP SNOWBIRD NIV	CAMP SNOWBIRD EIV	CAMP BIG BEAR LAT	CAMP BIG BEAR LONG	CAMP BIG BEAR NIV	CAMP BIG BEAR EIV
370 024719					73.1626	-137.7721	7.1	-8.9								
370 041382					73.1635	-137.7761	6.8	-8.9								
370 041473									74.1444	-145.8057	11.1	-7.9				
370.041565	73.3441	-144.0970	9.6	-8.5												
370 050140									74.1452	-145.8076	11.2	-8.1				
370 050507					73.1640	-137.7782	6.8	-8.9								
370 062561					73.1646	-137.7811	6.8	-8.8								
370 062805	73.3452	-144.1036	4.9	-14.4												
370 062988									74.1463	-145.8106	11.4	-8.2				
370 100372	73.3465	-144.1198	5.5	-15.2												
370 100769					73.1667	-137.7899	7.5	-8.7								
370 113525					73.1675	-137.7928	7.9	-8.4								
370 113831	73.3471	-144.1248	7.7	-12.7												
370 113831									74.1508	-145.8218	11.0	-7.0				
370 125946									74.1519	-145.8240	10.7	-6.2				
370 126495					73.1683	-137.7956	8.3	-7.7								
370 135956					73.1689	-137.7975	8.6	-6.9								
370 136078	73.3487	-144.1312	10.4	-8.5												
370 136261									74.1527	-145.8257	10.4	-5.5				
370 146637	73.3496	-144.1333	11.0	-6.7												
370.173934									74.1558	-145.8307	10.0	-3.8				
370 176147	73.3522	-144.1373	11.1	-4.3												
370 176453					73.1717	-137.8035	8.7	-5.0								
370 185333					73.1723	-137.8047	8.5	-5.0								
370 185730	73.3530	-144.1385	10.7	-4.5												
370 185791									74.1566	-145.8318	10.1	-3.7				
370 202026	73.3543	-144.1405	9.9	-5.1												
370 209991	73.3549	-144.1416	9.6	-5.5												
370 210022					73.1739	-137.8081	7.9	-5.6								
370.210114									74.1585	-145.8344	10.2	-4.2				
370.251160									74.1617	-145.8400	9.7	-5.1				
370.251373	73.3578	-144.1486	8.5	-6.7												
370.251495					73.1763	-137.8149	6.9	-6.2								
370 277344									74.1637	-145.8437	9.0	-4.8				
370 277527	73.3595	-144.1533	8.2	-6.4												
370.284668									74.1642	-145.8447	8.8	-4.7				
370 325836					73.1798	-137.8249	5.5	-3.8								
370 325867	73.3624	-144.1602	7.3	-4.2												
370 329834									74.1671	-145.8499	7.8	-3.4				
370 352234									74.1684	-145.8519	7.5	-3.0				
370.352448					73.1809	-137.8273	5.5	-3.2								
370 359833									74.1688	-145.8525	7.4	-3.1				
370 399506					73.1829	-137.8314	5.3	-3.4								
370 399689	73.3663	-144.1656	6.6	-1.9												
370 402435									74.1712	-145.8558	6.8	-2.1				
370 426422					73.1840	-137.8338	4.3	-3.4								
370 426422									74.1724	-145.8570	6.1	-1.4				
370 426514	73.3677	-144.1670	6.1	-1.8												
370 435364									74.1728	-145.8573	5.8	-1.2				
370 435455	73.3681	-144.1674	5.8	-1.8												
370 435883					73.1843	-137.8347	3.8	-3.3								
370 472595					73.1851	-137.8376	1.9	-2.4								
370 475433	73.3696	-144.1696	4.2	-2.4												
370 475616									74.1744	-145.8587	4.5	-1.6				
370 500000									74.1752	-145.8601	4.1	-2.1				
370 500031	73.3704	-144.1714	3.4	-3.0												
370.510864									74.1756	-145.8607	4.0	-2.1				
370 511017	73.3706	-144.1723	3.1	-3.2												
370 511383					73.1855	-137.8396	1.3	-2.0								
370.523010					73.1856	-137.8402	1.5	-2.4								
370 545380					73.1859	-137.8419	1.8	-3.0								
370 545715	73.3714	-144.1753	3.0	-3.1												
370.545837									74.1766	-145.8626	3.9	-1.8				
370 572662					73.1863	-137.8441	2.0	-3.1								
370 573029	73.3721	-144.1775	3.3	-2.9												
370.573059									74.1775	-145.8639	4.0	-1.7				
370 585938									74.1779	-145.8645	4.0	-1.7				
370.586182	73.3725	-144.1785	3.3	-3.0												
370 586365					73.1865	-137.8452	1.9	-2.7								
370.596771					73.1867	-137.8459	1.8	-2.4								

DAY	CAMP CARIBOU LAT	LONG	NIV	EIV	CAMP BLUE FOX LAT	LONG	NIV	EIV	CAMP SNOWBIRD LAT	LONG	NIV	EIV	CAMP BIG BEAR LAT	LONG	NIV	EIV
370.618134					73.1870	-137.8471	1.5	-1.8								
370.618500	73.3733	-144.1811	3.1	-3.1												
370.618652									74.1788	-145.8662	3.6	-2.0				
370.645355					73.1873	-137.8482	1.1	-1.5								
370.645721	73.3739	-144.1833	2.9	-2.6												
370.645874									74.1796	-145.8677	3.2	-1.6				
370.660400									74.1799	-145.8682	3.1	-1.0				
370.660583	73.3742	-144.1842	2.8	-1.9												
370.669708					73.1874	-137.8492	1.0	-1.8								
370.691284					73.1876	-137.8503	0.9	-1.9								
370.691559	73.3749	-144.1852	2.8	-0.6												
370.691711									74.1806	-145.8686	2.8	0.0				
370.698761									74.1808	-145.8686	2.7	0.1				
370.699249					73.1877	-137.8507	0.8	-1.8								
370.718262					73.1878	-137.8515	0.5	-1.4								
370.718567	73.3755	-144.1853	2.4	0.1												
370.718750									74.1812	-145.8685	2.4	0.3				
370.734192									74.1815	-145.8684	2.1	0.4				
370.734222					73.1878	-137.8521	0.2	-1.0								
370.734344	73.3757	-144.1853	1.8	0.2												
370.765106	73.3760	-144.1851	0.4	0.2												
370.765289									74.1819	-145.8680	2.0	0.5				
370.773590									74.1821	-145.8679	2.0	0.5				
370.773773	73.3760	-144.1850	-0.1	0.3												
370.774139					73.1878	-137.8525	-0.1	0.1								
370.791595					73.1878	-137.8523	-0.2	0.6								
370.791779	73.3759	-144.1849	-1.0	0.3												
370.791962									74.1824	-145.8676	2.1	0.5				
370.807190					73.1878	-137.8520	-0.2	1.1								
370.807373									74.1826	-145.8674	2.1	0.3				
370.807434	73.3758	-144.1848	-1.3	0.2												
370.839325	73.3756	-144.1848	0.8	-0.1												
370.839386					73.1877	-137.8511	-0.6	0.7								
370.839478									74.1831	-145.8672	1.8	0.2				
370.848145									74.1832	-145.8672	1.7	0.4				
370.848358	73.3757	-144.1848	2.0	-0.1												
370.848572					73.1876	-137.8509	-0.8	0.3								
370.865540					73.1875	-137.8510	-1.2	-0.7								
370.865794									74.1834	-145.8669	1.4	1.0				
370.879700					73.1873	-137.8514	-1.5	-1.4								
370.880066	73.3765	-144.1847	3.4	0.5												
370.880127									74.1836	-145.8663	1.2	1.8				
370.914307	73.3772	-144.1837	1.5	1.4												
370.914490					73.1868	-137.8528	-2.1	-0.8								
370.922058									74.1839	-145.8632	0.7	3.1				
370.922241	73.3773	-144.1834	0.9	1.5												
370.922302					73.1867	-137.8529	-2.1	-0.1								
370.940216									74.1840	-145.8616	0.6	3.2				
370.952118					73.1862	-137.8522	-2.2	1.6								
370.952484	73.3773	-144.1822	-0.3	1.3												
370.952606									74.1840	-145.8605	0.7	3.2				
370.989838									74.1842	-145.8571	0.5	3.3				
370.989868	73.3772	-144.1813	-0.5	0.6												
370.990234					73.1855	-137.8503	-2.9	1.7								
371.015381									74.1843	-145.8549	0.1	2.5				
371.015625					73.1848	-137.8494	-3.7	1.0								
371.024719					73.1845	-137.8492	-4.0	0.6								
371.025024	73.3770	-144.1810	-0.6	0.1												
371.025238									74.1843	-145.8543	0.0	1.7				
371.035767									74.1843	-145.8540	-0.1	0.9				
371.065735									74.1842	-145.8541	0.1	-1.0				
371.065857	73.3768	-144.1812	-0.5	-0.6												
371.067780					73.1833	-137.8493	-2.6	-0.6								
371.091064									74.1843	-145.8549	0.5	-0.9				
371.091095	73.3768	-144.1817	-0.1	-0.6												
371.098022	73.3768	-144.1818	0.1	-0.4												
371.110504					73.1828	-137.8503	-0.9	-1.0								
371.111847	73.3768	-144.1819	0.5	0.0												
371.139801					73.1826	-137.8512	-1.3	-1.6								

DAY	CAMP CARIBOU LAT	LONG	NIV	EIV	CAMP BLUE FOX LAT	LONG	NIV	EIV	CAMP SNOWBIRD LAT	LONG	NIV	EIV	CAMP BIG BEAR LAT	LONG	NIV	EIV
371.195669	73.3773	-144.1807	0.6	0.5												
371.187988					73.1820	-137.8551	-2.0	-5.1								
371.211975	73.3773	-144.1805	-0.1	0.2												
371.212067									74.1852	-145.8510	0.9	2.3				
371.242645									74.1854	-145.8490	1.0	2.2				
371.242859	73.3773	-144.1803	-0.1	0.2												
371.261414									74.1856	-145.8479	1.3	2.1				
371.261505	73.3773	-144.1802	0.1	0.3												
371.283539					73.1801	-137.8650	-2.8	3.9								
371.283644	73.3773	-144.1799	0.2	0.8												
371.284027									74.1858	-145.8465	1.4	2.6				
371.291901									74.1859	-145.8458	1.3	3.0				
371.292084	73.3773	-144.1797	0.2	1.2												
371.312963	73.3774	-144.1785	0.4	2.3												
371.337130									74.1864	-145.8410	1.2	4.2				
371.337677					73.1789	-137.8526	-2.6	10.0								
371.355896					73.1786	-137.8480	-2.5	8.7								
371.356110	73.3775	-144.1760	0.4	1.9												
371.356293									74.1865	-145.8388	1.2	4.0				
371.366058					73.1784	-137.8458	-2.4	8.1								
371.366058									74.1866	-145.8377	1.2	3.6				
371.366180	73.3775	-144.1756	0.3	1.2												
371.392273									74.1869	-145.8355	1.2	2.3				
371.412445									74.1871	-145.8344	1.4	1.9				
371.412659	73.3776	-144.1748	0.2	1.0												
371.428955	73.3777	-144.1741	0.3	2.0												
371.429108									74.1873	-145.8333	1.5	2.7				
371.437606									74.1874	-145.8324	1.6	3.4				
371.439636	73.3777	-144.1734	0.4	2.7												
371.466095									74.1877	-145.8292	1.7	5.1				
371.466217	73.3778	-144.1710	0.6	4.0												
371.487365	73.3779	-144.1686	0.6	4.3												
371.502441	73.3780	-144.1669	0.6	4.1												
371.502563									74.1882	-145.8236	1.7	5.3				
371.512573	73.3780	-144.1658	0.5	3.8												
371.512634									74.1883	-145.8221	1.7	5.0				
371.539337									74.1887	-145.8186	2.0	4.4				
371.539398	73.3781	-144.1634	0.7	2.9												
371.547180									74.1888	-145.8177	2.2	4.3				
371.547363	73.3782	-144.1628	0.8	2.7												
371.561371	73.3783	-144.1619	1.2	2.3												
371.576599	73.3784	-144.1610	1.5	2.0												
371.576660									74.1894	-145.8142	2.6	4.1				
371.585327	73.3786	-144.1606	1.6	1.9												
371.585480									74.1896	-145.8132	2.6	4.0				
371.612183	73.3789	-144.1591	1.6	2.4												
371.612244									74.1901	-145.8102	2.3	4.0				
371.621918									74.1902	-145.8090	2.1	4.1				
371.622131	73.3790	-144.1584	1.4	2.7												
371.651306									74.1907	-145.8054	1.8	4.8				
371.651337	73.3793	-144.1558	0.9	3.7												
371.658417									74.1908	-145.8044	1.8	5.0				
371.684906	73.3795	-144.1523	0.9	3.7												
371.685059									74.1912	-145.8004	2.1	5.3				
371.676045									74.1914	-145.7988	2.2	5.0				
371.696228	73.3796	-144.1512	1.0	3.4												
371.707550	73.3797	-144.1503	1.2	3.0												
371.709198									74.1916	-145.7970	2.4	4.6				
371.726227									74.1919	-145.7950	2.6	3.9				
371.726349	73.3799	-144.1489	1.4	2.2												
371.758118									74.1926	-145.7919	2.7	3.0				
371.769301									74.1928	-145.7910	2.6	2.8				
371.769592	73.3804	-144.1470	1.6	1.4												
371.779785					73.1712	-137.8279	-2.5	0.7								
371.780151	73.3805	-144.1467	1.6	1.4												
371.780304									74.1931	-145.7902	2.6	2.8				
371.800995									74.1935	-145.7885	2.6	3.2				
371.801178	73.3808	-144.1458	1.6	1.8												
371.801423					73.1708	-137.8273	-2.3	1.6								
371.831360					73.1704	-137.8253	-1.4	3.3								

DAY	CAMP CARIBOU LAT	CAMP CARIBOU LONG	CAMP CARIBOU NIV	CAMP CARIBOU EIV	CAMP BLUE FOX LAT	CAMP BLUE FOX LONG	CAMP BLUE FOX NIV	CAMP BLUE FOX EIV	CAMP SNOWBIRD LAT	CAMP SNOWBIRD LONG	CAMP SNOWBIRD NIV	CAMP SNOWBIRD EIV	CAMP BIG BEAR LAT	CAMP BIG BEAR LONG	CAMP BIG BEAR NIV	CAMP BIG BEAR EIV
371.831492	73.3812	-144.1439	1.6	2.8												
371.831665									74.1941	-145.7850	2.7	5.1				
371.842133					73.1703	-137.8243	-1.0	3.8								
371.842438	73.3813	-144.1430	1.7	3.2												
371.842438									74.1943	-145.7833	2.8	5.9				
371.852570					73.1702	-137.8232	-0.6	4.2								
371.852875	73.3814	-144.1421	1.7	3.6												
371.853058									74.1946	-145.7814	2.8	6.5				
371.875275									74.1950	-145.7772	2.8	6.5				
371.875458	73.3817	-144.1397	1.7	4.3												
371.905731					73.1702	-137.8168	-0.1	4.1								
371.905853									74.1957	-145.7723	3.0	4.5				
371.914551					73.1701	-137.8159	-0.2	3.8								
371.914917	73.3823	-144.1350	2.0	4.1												
371.914978									74.1959	-145.7713	3.1	3.8				
371.925781					73.1701	-137.8148	-0.3	3.5								
371.925995	73.3825	-144.1339	2.1	3.6												
371.926208									74.1962	-145.7701	3.2	3.3				
371.949944									74.1968	-145.7680	3.2	4.0				
371.980621	73.3835	-144.1301	2.6	1.7												
371.980682									74.1976	-145.7636	3.4	5.2				
371.980804					73.1700	-137.8103	0.2	2.7								
371.987518									74.1978	-145.7626	3.5	5.1				
372.021912					73.1703	-137.8076	1.4	2.2								
372.021942									74.1988	-145.7584	3.7	3.3				
372.022064	73.3843	-144.1288	2.4	0.9												
372.031738					73.1704	-137.8071	1.8	2.1								
372.056152									74.1997	-145.7562	3.3	1.2				
372.056549					73.1708	-137.8057	2.3	2.0								
372.074127	73.3852	-144.1280	2.4	0.0												
372.094147					73.1715	-137.8035	2.6	2.5								
372.094391									74.2006	-145.7555	2.9	0.5				
372.094421	73.3857	-144.1281	2.8	-0.5												
372.107208									74.2009	-145.7553	2.9	0.7				
372.107361	73.3860	-144.1284	3.2	-0.7												
372.107758					73.1718	-137.8026	2.7	2.8								
372.132050									74.2015	-145.7546	3.4	1.4				
372.149231	73.3872	-144.1291	4.0	-0.2												
372.149506					73.1728	-137.7990	3.2	3.6								
372.165985					73.1732	-137.7973	3.5	3.8								
372.166382	73.3877	-144.1290	4.0	0.5												
372.182861									74.2031	-145.7523	4.5	1.1				
372.183075	73.3882	-144.1287	3.9	1.1												
372.183350					73.1737	-137.7956	3.7	3.6								
372.207397					73.1744	-137.7935	4.1	2.7								
372.207458									74.2040	-145.7519	4.5	-0.1				
372.224823									74.2046	-145.7521	4.3	-0.8				
372.224915	73.3895	-144.1275	3.9	0.4												
372.225311					73.1750	-137.7925	4.1	1.8								
372.237823					73.1754	-137.7920	3.9	1.2								
372.238159	73.3899	-144.1275	3.9	-0.4												
372.238312									74.2050	-145.7525	4.1	-1.2				
372.257996									74.2056	-145.7533	3.8	-1.4				
372.258179	73.3905	-144.1280	3.9	-1.2												
372.258301					73.1760	-137.7915	3.4	0.5								
372.281592	73.3912	-144.1289	3.6	-1.6												
372.282013									74.2063	-145.7541	3.1	-1.2				
372.282196					73.1765	-137.7914	2.7	-0.1								
372.300598									74.2067	-145.7547	2.6	-1.0				
372.300751	73.3917	-144.1298	3.2	-1.7												
372.301178					73.1769	-137.7915	2.2	-0.6								
372.309906					73.1770	-137.7917	2.1	-0.9								
372.310394									74.2069	-145.7550	2.4	-0.8				
372.332397									74.2073	-145.7554	2.2	-0.7				
372.332520					73.1774	-137.7924	1.9	-1.5								
372.357208									74.2077	-145.7561	2.4	-1.2				
372.357574					73.1777	-137.7936	2.0	-2.0								
372.376190									74.2081	-145.7569	2.6	-1.8				
372.376373	73.3931	-144.1338	1.7	-2.5												

DAY	CAMP CARIBOU LAT	LONG	NIV	EIV	CAMP BLUE FOX LAT	LONG	NIV	EIV	CAMP SNOWBIRD LAT	LONG	NIV	EIV	CAMP BIG BEAR LAT	LONG	NIV	EIV
372.376678					73.1780	-137.7947	2.0	-2.4								
372.406067					73.1785	-137.7967	2.0	-2.6								
372.406189									74.2087	-145.7587	2.6	-2.5				
372.406250	73.3935	-144.1360	1.6	-3.0												
372.433289					73.1789	-137.7985	1.8	-2.4								
372.451202									74.2096	-145.7616	2.5	-1.5				
372.451355	73.3941	-144.1395	1.8	-2.0												
372.451508					73.1792	-137.7996	1.6	-2.0								
372.479095					73.1795	-137.8010	1.7	-2.0								
372.479401	73.3945	-144.1403	2.3	-0.2												
372.479431									74.2101	-145.7622	2.3	-0.2				
372.505371					73.1799	-137.8024	2.2	-2.1								
372.505615									74.2105	-145.7623	1.6	-0.2				
372.505646	73.3950	-144.1401	2.4	0.7												
372.525543									74.2107	-145.7625	0.9	-0.9				
372.525665					73.1803	-137.8036	2.5	-2.1								
372.525656	73.3954	-144.1398	2.2	0.2												
372.551849					73.1808	-137.8049	2.5	-1.9								
372.552216	73.3958	-144.1401	2.1	-1.3												
372.552307									74.2109	-145.7636	0.7	-1.9				
372.578217					73.1813	-137.8063	2.3	-2.1								
372.578583	73.3962	-144.1415	2.1	-2.5												
372.576644									74.2111	-145.7653	1.5	-2.4				
372.599121					73.1816	-137.8076	2.2	-2.6								
372.599213									74.2114	-145.7667	2.3	-2.6				
372.602814	73.3966	-144.1432	2.0	-2.5												
372.624664					73.1820	-137.8096	2.0	-3.1								
372.625183									74.2119	-145.7686	2.5	-2.5				
372.650940					73.1824	-137.8117	1.9	-2.7								
372.651306	73.3973	-144.1460	1.4	-1.7												
372.651398									74.2124	-145.7702	1.9	-1.7				
372.657745									74.2124	-145.7705	1.7	-1.3				
372.672028					73.1827	-137.8130	1.8	-2.0								
372.672333									74.2126	-145.7709	1.3	-0.6				
372.675701	73.3975	-144.1470	1.3	-1.7												
372.697845					73.1831	-137.8141	1.8	-1.5								
372.698151	73.3977	-144.1482	1.4	-2.2												
372.698334									74.2128	-145.7711	1.0	-0.3				
372.723877					73.1835	-137.8152	1.8	-1.7								
372.724182	73.3980	-144.1499	1.3	-2.7												
372.724365									74.2130	-145.7715	1.0	-0.9				
372.731506					73.1836	-137.8155	1.7	-1.9								
372.731506									74.2131	-145.7717	1.0	-1.1				
372.744629					73.1837	-137.8162	1.6	-2.1								
372.745026	73.3982	-144.1514	1.1	-2.5												
372.749117									74.2132	-145.7722	1.0	-1.3				
372.753693									74.2133	-145.7725	1.0	-1.4				
372.754211					73.1838	-137.8168	1.5	-2.3								
372.771790	73.3984	-144.1527	0.9	-0.7												
372.771942									74.2134	-145.7731	0.8	-1.0				
372.797302					73.1843	-137.8192	1.2	-1.3								
372.797485	73.3986	-144.1522	0.9	2.3												
372.797699									74.2135	-145.7735	0.7	0.0				
372.817291					73.1845	-137.8196	1.1	-0.4								
372.817627	73.3988	-144.1504	1.0	3.9												
372.817780									74.2136	-145.7734	0.6	0.3				
372.828308									74.2137	-145.7733	0.5	0.2				
372.828491	73.3988	-144.1492	1.0	4.2												
372.828735					73.1846	-137.8197	1.1	0.0								
372.846130	73.3990	-144.1474	1.0	3.2												
372.846191					73.1847	-137.8197	0.9	0.0								
372.846252									74.2138	-145.7733	0.5	-0.4				
372.871399	73.3991	-144.1465	0.6	-1.1												
372.871399					73.1848	-137.8198	0.7	-0.7								
372.870320					73.1849	-137.8203	0.6	-1.1								
372.890564	73.3992	-144.1479	0.2	-3.8												
372.890717									74.2140	-145.7743	0.5	-0.5				
372.902344									74.2140	-145.7744	0.5	-0.1				
372.902527	73.3992	-144.1492	0.1	-4.3												
372.921204	73.3992	-144.1512	0.0	-3.6												

DAY	CAMP CARIBOU LAT	LONG	NIV	EIV	CAMP BLUE FOX LAT	LONG	NIV	EIV	CAMP SNOWBIRD LAT	LONG	NIV	EIV	CAMP BIG BEAR LAT	LONG	NIV	EIV
372.921265									74.2141	-145.7742	0.4	0.6				
372.921417					73.1851	-137.8212	0.6	-0.8								
372.946045	73.3992	-144.1529	0.3	-1.3												
372.946106									74.2141	-145.7736	0.1	1.1				
372.946167					73.1852	-137.8216	0.5	-0.7								
372.963989	73.3993	-144.1532	0.7	0.2												
372.964203									74.2141	-145.7730	0.0	1.1				
372.975739									74.2141	-145.7727	0.1	1.0				
372.975861	73.3994	-144.1530	0.9	1.0												
372.996387	73.3995	-144.1521	0.8	1.8												
373.021332	73.3996	-144.1511	-0.1	1.0												
373.021606					73.1853	-137.8244	0.0	-2.1								
373.038116	73.3996	-144.1510	-1.1	-0.6												
373.038116					73.1853	-137.8254	0.1	-2.2								
373.038239									74.2143	-145.7726	0.7	-1.6				
373.048370					73.1853	-137.8259	0.2	-2.0								
373.072754									74.2145	-145.7749	0.8	-2.6				
373.073273					73.1854	-137.8269	0.6	-0.9								
373.112976									74.2147	-145.7776	0.3	-2.3				
373.113129					73.1855	-137.8273	0.0	-0.6								
373.140560									74.2147	-145.7798	0.4	-2.1				
373.148773	73.3990	-144.1586	3.5	0.1												
373.149078					73.1854	-137.8286	-0.6	-2.1								
373.168915					73.1853	-137.8299	-0.4	-2.6								
373.188324									74.2149	-145.7818	0.7	-1.3				
373.188354	73.4007	-144.1553	6.8	6.7												
373.188690					73.1853	-137.8312	0.1	-2.4								
373.233938									74.2151	-145.7830	0.3	-1.4				
373.243256	73.4027	-144.1474	-0.4	-3.1												
373.243347					73.1855	-137.8331	0.3	0.1								
373.248627									74.2151	-145.7842	-0.4	-2.2				
373.264069									74.2150	-145.7853	-0.9	-2.5				
373.264130					73.1855	-137.8327	-0.3	0.9								
373.298676									74.2147	-145.7870	-1.4	-0.3				
373.298828	73.4006	-144.1623	-6.1	-8.0												
373.298859					73.1853	-137.8324	-1.0	-0.9								
373.318512					73.1851	-137.8334	-1.1	-2.7								
373.323669									74.2144	-145.7863	-1.4	1.7				
373.336395					73.1850	-137.8349	-1.1	-3.5								
373.336639	73.3993	-144.1651	-2.9	0.6												
373.336823									74.2142	-145.7857	-1.3	1.7				
373.345764									74.2141	-145.7853	-1.2	1.5				
373.345978	73.3991	-144.1649	-2.2	1.1												
373.346283					73.1849	-137.8358	-1.0	-3.6								
373.372650					73.1847	-137.8383	-0.9	-3.2								
373.372711									74.2139	-145.7847	-1.1	-0.1				
373.373833	73.3988	-144.1641	-0.9	0.5												
373.393646									74.2137	-145.7851	-1.3	-1.2				
373.393738	73.3986	-144.1642	-0.8	-0.7												
373.394135					73.1846	-137.8399	-0.9	-2.0								
373.409363	73.3985	-144.1646	-0.9	-1.1												
373.409546									74.2136	-145.7858	-1.5	-1.5				
373.420898									74.2134	-145.7862	-1.7	-1.4				
373.421112	73.3985	-144.1649	-1.0	-1.0												
373.445892					73.1842	-137.8400	-1.1	1.6								
373.446136									74.2131	-145.7872	-1.8	-1.2				
373.446167	73.3982	-144.1654	-1.3	-0.4												
373.469238									74.2128	-145.7879	-1.7	-1.1				
373.469360	73.3980	-144.1655	-1.5	-0.2												
373.469757					73.1840	-137.8388	-1.2	1.7								
373.482727	73.3978	-144.1656	-1.6	-0.3												
373.482788					73.1839	-137.8384	-1.1	0.8								
373.422880									74.2126	-145.7883	-1.7	-0.8				
373.489685									74.2125	-145.7884	-1.7	-0.6				
373.489899					73.1838	-137.8383	-1.1	0.0								
373.519104	73.3973	-144.1662	-2.3	-1.0												
373.519135									74.2121	-145.7887	-2.2	-0.2				
373.556763	73.3965	-144.1677	-2.8	-1.8												
373.556824									74.2113	-145.7891	-3.0	-0.9				

DAY	CAMP CARIBOU LAT	LONG	NIV	EIV	CAMP BLUE FOX LAT	LONG	NIV	EIV	CAMP SNOWBIRD LAT	LONG	NIV	EIV	CAMP BIG BEAR LAT	LONG	NIV	EIV
373.556976					73.1832	-137.8423	-1.3	-3.1								
373.569061					73.1831	-137.8432	-1.4	-2.9								
373.569153									74.2110	-145.7896	-3.2	-1.5				
373.569244	73.3962	-144.1683	-2.8	-2.0												
373.591461					73.1828	-137.8448	-1.3	-2.4								
373.591827	73.3958	-144.1696	-2.5	-2.0												
373.591980									74.2104	-145.7908	-3.2	-2.2				
373.617340					73.1826	-137.8464	-1.0	-2.1								
373.617828									74.2098	-145.7925	-2.8	-2.3				
373.631409	73.3951	-144.1714	-2.2	-1.4												
373.631409									74.2095	-145.7934	-2.6	-2.2				
373.631775					73.1825	-137.8471	-0.9	-1.9								
373.642090					73.1824	-137.8476	-0.9	-1.8								
373.642395	73.3949	-144.1718	-2.3	-1.2												
373.642395									74.2093	-145.7940	-2.6	-2.0				
373.664490					73.1823	-137.8486	-1.1	-1.4								
373.664795	73.3944	-144.1724	-2.8	-0.8												
373.664948									74.2088	-145.7952	-3.0	-1.7				
373.690155					73.1820	-137.8495	-1.6	-1.2								
373.690491	73.3938	-144.1729	-3.4	-0.9												
373.690643									74.2082	-145.7964	-3.7	-1.7				
373.706268									74.2077	-145.7972	-3.9	-1.8				
373.706390	73.3934	-144.1734	-3.7	-1.1												
373.706787					73.1818	-137.8500	-1.9	-1.3								
373.714844					73.1816	-137.8503	-2.0	-1.3								
373.715240	73.3931	-144.1736	-3.7	-1.2												
373.715271									74.2074	-145.7976	-4.0	-1.8				
373.738007					73.1813	-137.8511	-2.2	-1.3								
373.738190	73.3924	-144.1744	-3.8	-1.1												
373.738403									74.2067	-145.7987	-4.1	-1.4				
373.763336					73.1808	-137.8518	-2.1	-0.9								
373.763611	73.3917	-144.1749	-3.7	-0.1												
373.763794									74.2059	-145.7994	-4.2	-0.6				
373.787628					73.1805	-137.8524	-2.0	-0.9								
373.788147									74.2051	-145.7997	-4.3	-0.6				
373.812225					73.1801	-137.8532	-1.8	-1.8								
373.812256	73.3903	-144.1750	-3.7	-1.4												
373.812408									74.2043	-145.8006	-4.2	-2.3				
373.854919					73.1795	-137.8558	-1.7	-2.2								
373.861053	73.3889	-144.1798	-3.9	-5.8												
373.861237									74.2027	-145.8058	-4.6	-4.1				
373.886993	73.3880	-144.1844	-4.4	-6.8												
373.887115									74.2017	-145.8084	-5.3	-2.9				
373.887146					73.1791	-137.8572	-1.9	-1.2								
373.928192					73.1784	-137.8580	-2.4	-0.3								
373.929443	73.3865	-144.1899	-5.1	-1.1												
373.934845									74.1995	-145.8109	-6.3	-1.3				
373.962433	73.3851	-144.1883	-5.7	3.3												
373.962769					73.1776	-137.8582	-3.1	-0.2								
373.984314					73.1771	-137.8583	-3.5	-0.1								
373.984680	73.3841	-144.1865	-6.1	2.6												
374.009003					73.1764	-137.8583	-3.7	0.0								
374.038788					73.1755	-137.8583	-4.0	-0.1								
374.057159					73.1749	-137.8584	-4.1	-0.4								
374.057434	73.3803	-144.1863	-7.1	-1.9												
374.074768					73.1744	-137.8587	-4.2	-1.0								
374.075012	73.3793	-144.1873	-7.3	-2.5												
374.083923	73.3788	-144.1880	-7.4	-2.7												
374.084167					73.1740	-137.8590	-4.3	-1.3								
374.130615					73.1724	-137.8610	-5.2	-1.3								
374.130707	73.3760	-144.1915	-7.9	-2.6												
374.147034	73.3750	-144.1926	-8.1	-2.3												
374.159912					73.1711	-137.8615	-6.0	-0.1								
374.189972	73.3723	-144.1953	-8.2	-2.6												
374.190247					73.1696	-137.8614	-6.0	0.0								
374.204681	73.3713	-144.1964	-8.3	-2.9												
374.214050	73.3707	-144.1972	-8.3	-3.1												
374.214386					73.1686	-137.8616	-5.5	-0.6								
374.227570	73.3698	-144.1983	-8.5	-3.1												

DAY	CAMP CARIBOU LAT	LONG	NIV	EIV	CAMP BLUE FOX LAT	LONG	NIV	EIV	CAMP SNOWBIRD LAT	LONG	NIV	EIV	CAMP BIG BEAR LAT	LONG	NIV	EIV
374.227966					73.1680	-137.8619	-5.2	-1.0								
374.264984	73.3673	-144.2008	-8.7	-1.2												
374.265076					73.1665	-137.8625	-4.9	0.4								
374.279297	73.3663	-144.2009	-8.7	0.2												
374.279541					73.1660	-137.8621	-5.0	1.7								
374.289398	73.3657	-144.2008	-8.6	1.0												
374.303406	73.3647	-144.2002	-8.4	1.8												
374.303772					73.1650	-137.8606	-5.1	2.7								
374.311798					73.1647	-137.8600	-5.1	2.6								
374.339172					73.1636	-137.8584	-5.2	1.7								
374.339233	73.3625	-144.1985	-8.0	1.0												
374.354614	73.3615	-144.1983	-8.0	-0.4												
374.354980					73.1630	-137.8578	-5.2	1.0								
374.362976					73.1627	-137.8577	-5.3	0.7								
374.378967	73.3600	-144.1992	-8.1	-2.3												
374.387085					73.1617	-137.8573	-5.2	0.7								
374.412628					73.1606	-137.8565	-5.1	1.7								
374.412872	73.3578	-144.2020	-8.7	-3.3												
374.430267	73.3566	-144.2034	-9.2	-2.3												
374.430664					73.1599	-137.8555	-5.4	2.6								
374.453888	73.3548	-144.2038	-10.0	1.7												
374.461578	73.3542	-144.2032	-10.3	3.6												
374.485565					73.1573	-137.8508	-7.0	3.1								
374.485931	73.3522	-144.1995	-10.9	7.2												
374.505798	73.3505	-144.1956	-11.0	6.9												
374.506165					73.1561	-137.8493	-7.5	2.2								
374.528107					73.1548	-137.8484	-7.6	1.1								
374.528137	73.3486	-144.1923	-10.9	3.8												
374.535614	73.3479	-144.1916	-10.8	2.5												
374.558319					73.1530	-137.8480	-7.5	0.2								
374.558685	73.3460	-144.1911	-10.8	-0.2												
374.580872	73.3441	-144.1913	-10.9	-0.3												
374.581085					73.1517	-137.8477	-7.5	0.9								
374.608978	73.3418	-144.1910	-10.4	1.0												
374.631195					73.1487	-137.8453	-8.2	2.2								
374.631500	73.3400	-144.1902	-10.0	1.5												
374.658905	73.3379	-144.1890	-9.8	2.0												
374.681519					73.1454	-137.8430	-8.3	1.2								
374.704498					73.1439	-137.8424	-8.2	0.8								
374.704712	73.3343	-144.1861	-10.0	2.7												
374.733917	73.3321	-144.1839	-10.0	3.2												
374.746948					73.1411	-137.8414	-9.1	1.0								
374.747345	73.3310	-144.1827	-9.7	3.5												
374.754608	73.3305	-144.1820	-9.6	3.6												
374.778473	73.3288	-144.1795	-8.9	4.1												
374.801758					73.1370	-137.8399	-9.5	0.8								
374.802032	73.3272	-144.1769	-7.9	4.4												
374.819611					73.1357	-137.8396	-9.2	0.5								
374.819977	73.3262	-144.1747	-7.3	4.6												
374.827209					73.1352	-137.8396	-9.2	0.5								
374.827515	73.3257	-144.1738	-7.1	4.7												
374.852936	73.3244	-144.1704	-6.5	5.3												
374.853027					73.1333	-137.8391	-9.3	1.0								
374.874634	73.3233	-144.1671	-6.4	6.3												
374.882813	73.3229	-144.1656	-6.4	6.8												
374.882765					73.1311	-137.8375	-9.6	3.3								
374.892639					73.1304	-137.8366	-9.7	4.3								
374.892914	73.3224	-144.1637	-6.4	7.5												
374.900726					73.1298	-137.8356	-9.7	5.1								
374.928101	73.3206	-144.1560	-6.4	8.5												
374.928345					73.1277	-137.8313	-9.9	6.2								
374.946686					73.1262	-137.8284	-9.9	5.4								
374.947052	73.3197	-144.1517	-6.2	8.1												
374.956268					73.1255	-137.8271	-9.9	4.6								
374.956329	73.3192	-144.1498	-6.1	7.8												
374.966309					73.1247	-137.8260	-9.8	3.7								
374.966400	73.3188	-144.1477	-5.9	7.4												
374.974884	73.3184	-144.1461	-5.7	7.2												
375.004242					73.1219	-137.8232	-9.1	2.7								

	CAMP CARIBOU				CAMP BLUE FOX				CAMP SNOWBIRD				CAMP BIG BEAR			
DAY	LAT	LONG	NIV	EIV	LAT	LONG	NIV	EIV	LAT	LONG	NIV	EIV	LAT	LONG	NIV	EIV
375 019318					73.1209	-137.8220	-8.8	3.4								
375 019623	73.3165	-144.1378	-4.9	6.9												
375 027344	73.3163	-144.1364	-4.8	7.0												
375 040588	73.3158	-144.1339	-4.6	7.1												
375 040649					73.1195	-137.8198	-8.4	4.5								
375 049744					73.1189	-137.8186	-8.2	5.0								
375 079895	73.3145	-144.1261	-4.0	7.7												
375 080322					73.1170	-137.8141	-7.5	6.2								
375 092621	73.3141	-144.1235	-3.9	7.9												
375 101074					73.1158	-137.8106	-7.0	6.3								
375 101379	73.3138	-144.1216	-3.9	7.9												
375 115448	73.3134	-144.1186	-3.9	7.9												
375 115723					73.1150	-137.8082	-6.9	6.1								
375 124939	73.3131	-144.1166	-3.9	7.8												
375 125275					73.1145	-137.8067	-6.8	5.8								
375 155731	73.3121	-144.1103	-3.9	7.8												
375 156067					73.1130	-137.8020	-6.3	5.8								
375 166229					73.1125	-137.8004	-6.1	6.1								
375 172913					73.1121	-137.7993	-6.0	6.3								
375 173279	73.3116	-144.1065	-3.8	8.1												
375 190979	73.3111	-144.1026	-3.9	8.3												
375 200867	73.3108	-144.1004	-3.9	8.5												
375 231018	73.3099	-144.0934	-3.7	9.1												
375 231171					73.1097	-137.7885	-4.6	7.6								
375 240570	73.3096	-144.0910	-3.6	9.4												
375 240723					73.1094	-137.7866	-4.2	7.6								
375 254791	73.3092	-144.0873	-3.5	9.8												
375 255035					73.1089	-137.7837	-3.6	7.3								
375 266846	73.3089	-144.0842	-3.3	10.0												
375 276855	73.3087	-144.0815	-3.1	10.2												
375 277252					73.1084	-137.7798	-2.5	5.8								
375 305542					73.1080	-137.7760	-1.8	5.2								
375 315613	73.3078	-144.0708	-2.7	10.2												
375 315918					73.1078	-137.7745	-1.8	5.9								
375 329834					73.1076	-137.7720	-2.0	7.9								
375 342590	73.3073	-144.0635	-2.3	10.2												
375 342926					73.1074	-137.7689	-2.1	10.2								
375 352509	73.3071	-144.0608	-2.2	10.3												
375 352783					73.1072	-137.7660	-2.1	11.9								
375 379303					73.1068	-137.7566	-2.0	14.2								
375 379456	73.3066	-144.0534	-2.6	10.2												
375 403900					73.1064	-137.7475	-2.0	13.6								
375 403992	73.3060	-144.0468	-3.7	9.9												
375 427521	73.3052	-144.0405	-4.8	10.1												
375 452423					73.1055	-137.7321	-3.2	10.2								
375 452728	73.3042	-144.0336	-5.5	10.3												
375 463013	73.3037	-144.0308	-5.7	10.2												
375 477539	73.3031	-144.0269	-6.0	9.9												
375 492371					73.1043	-137.7229	-4.1	7.3								
375 501831	73.3019	-144.0207	-6.3	9.3												
375 525208					73.1032	-137.7169	-4.6	7.2								
375 525574	73.3007	-144.0149	-6.5	9.0												
375 536926	73.3001	-144.0122	-6.6	9.2												
375 537140					73.1028	-137.7145	-4.8	7.9								
375 550548	73.2994	-144.0088	-6.7	9.4												
375 566040					73.1017	-137.7080	-5.0	9.0								
375 566193	73.2986	-144.0049	-6.8	9.6												
375 575226					73.1013	-137.7058	-5.0	9.1								
375 597961					73.1004	-137.7003	-5.3	9.1								
375 598328	73.2969	-143.9966	-7.1	9.7												
375 611481	73.2961	-143.9932	-7.3	9.6												
375 611816					73.0998	-137.6970	-5.8	8.9								
375 622925					73.0993	-137.6944	-6.2	8.7								
375 623291	73.2955	-143.9902	-7.4	9.6												
375 637130					73.0985	-137.6907	-6.7	8.7								
375 639404	73.2945	-143.9860	-7.6	9.7												
375 648193					73.0980	-137.6886	-7.0	8.7								
375 648499	73.2940	-143.9837	-7.7	9.7												
375 671051					73.0967	-137.6833	-7.3	9.0								
375 671326	73.2926	-143.9777	-7.4	9.9												

DAY	CAMP CARIBOU LAT	LONG	NIV	EIV	CAMP BLUE FOX LAT	LONG	NIV	EIV	CAMP SNOWBIRD LAT	LONG	NIV	EIV	CAMP BIG BEAR LAT	LONG	NIV	EIV
375.686432	73.2918	-143.9737	-6.8	10.0												
375.686859					73.0958	-137.6795	-7.0	9.2								
375.695740					73.0954	-137.6773	-6.7	9.2								
375.696075	73.2913	-143.9711	-6.3	10.1												
375.711792					73.0946	-137.6734	-6.1	9.2								
375.712189	73.2906	-143.9667	-5.4	10.5												
375.720917					73.0941	-137.6712	-5.7	9.2								
375.721383	73.2902	-143.9641	-4.8	10.8												
375.744690					73.0932	-137.6654	-4.9	9.3								
375.744812	73.2895	-143.9569	-3.2	12.1												
375.761383	73.2891	-143.9513	-2.2	13.3												
375.761749					73.0925	-137.6611	-4.8	9.6								
375.769012					73.0923	-137.6593	-4.8	9.8								
375.769440									74.1051	-145.5671	0.8	13.9				
375.784393					73.0917	-137.6552	-4.9	10.1								
375.784760	73.2888	-143.9424	-1.0	15.2												
375.794882									74.1052	-145.5610	1.1	14.5				
375.793701					73.0913	-137.6528	-5.0	10.2								
375.794098	73.2888	-143.9386	-0.7	15.9												
375.819000	73.2887	-143.9276	0.0	16.8												
375.819031					73.0903	-137.6458	-5.2	10.4								
375.835754									74.1060	-145.5375	3.3	18.8				
375.857239					73.0888	-137.6350	-5.1	11.4								
375.857513	73.2888	-143.9100	0.7	17.7												
375.857697									74.1067	-145.5253	4.1	20.5				
375.866974					73.0884	-137.6320	-5.0	11.9								
375.867218	73.2889	-143.9054	0.9	18.1												
375.867401									74.1070	-145.5197	4.2	20.8				
375.893890	73.2891	-143.8921	1.8	19.3												
375.893982									74.1079	-145.5042	4.2	20.5				
375.894073					73.0874	-137.6230	-4.2	13.2								
375.909637									74.1084	-145.4954	3.8	19.6				
375.917389	73.2895	-143.8795	2.5	21.1												
375.917542									74.1086	-145.4911	3.5	19.2				
375.930603					73.0864	-137.6093	-2.7	15.4								
375.930756	73.2898	-143.8717	2.5	22.6												
375.930969									74.1089	-145.4839	2.8	18.6				
375.940918	73.2900	-143.8654	2.4	24.0												
375.941101									74.1091	-145.4787	2.1	18.3				
375.969452	73.2905	-143.8464	2.1	25.1												
375.969788					73.0859	-137.5925	-0.6	16.5								
375.981598					73.0858	-137.5874	0.3	16.2								
375.982086									74.1094	-145.4588	0.1	15.7				
375.992523	73.2908	-143.8318	1.7	21.4												
375.992584									74.1094	-145.4544	-0.2	14.7				
375.992798					73.0859	-137.5826	1.1	15.8								
376.004639					73.0860	-137.5777	1.9	15.3								
376.004669	73.2910	-143.8254	1.2	18.1												
376.015320	73.2911	-143.8206	0.7	15.2												
376.015411					73.0862	-137.5735	2.5	14.9								
376.015472									74.1093	-145.4456	-0.9	12.7				
376.045019									74.1090	-145.4356	-2.4	11.4				
376.045380	73.2911	-143.8104	-0.8	11.8												
376.045807					73.0870	-137.5615	3.8	15.4								
376.054413					73.0873	-137.5580	4.0	15.9								
376.054688	73.2910	-143.8074	-1.4	12.3												
376.054871									74.1088	-145.4325	-2.9	11.3				
376.068237									74.1084	-145.4283	-3.7	11.1				
376.068298	73.2908	-143.8028	-2.0	13.2												
376.068665					73.0877	-137.5518	4.4	16.6								
376.079224	73.2906	-143.7980	-2.5	14.0												
376.079346									74.1081	-145.4249	-4.3	10.8				
376.079376					73.0881	-137.5471	4.6	16.8								
376.090485	73.2904	-143.7945	-3.0	14.6												
376.090546									74.1077	-145.4216	-4.9	10.6				
376.090678					73.0885	-137.5421	4.8	16.7								
376.121216									74.1064	-145.4128	-5.9	9.7				
376.121368	73.2896	-143.7822	-3.6	14.9												
376.121735					73.0897	-137.5298	4.4	15.5								

DAY	CAMP CARIBOU LAT	LONG	NIV	EIV	CAMP BLUE FOX LAT	LONG	NIV	EIV	CAMP SNOWBIRD LAT	LONG	NIV	EIV	CAMP BIG BEAR LAT	LONG	NIV	EIV
376 144165									74.1053	-145.4067	-6.4	9.2				
376 144287	73.2889	-143.7733	-4.0	14.0												
376.144684					73.0903	-137.5198	3.4	14.1								
376 154480	73 2886	-143.7696	-4.2	13 4												
376 154510									74.1047	-145.4041	-6.7	9.0				
376 154785					73.0906	-137.5162	2.9	13.5								
376 166168	73.2881	-143.7655	-4.7	12.7												
376 166168									74.1041	-145.4012	-7.1	8.7				
376 197174					73.0912	-137.5018	0.7	12.7								
376 199463	73 2867	-143.7549	-7.0	11.3												
376 199595									74.1021	-145.3936	-8 9	7.4				
376 219879									74.1005	-145.3896	-10.2	6.6				
376 220073	73.2854	-143.7488	-8.6	11.3												
376 230164									74.0997	-145.3878	-10.7	6.3				
376 230255	73.2847	-143.7457	-9.1	11.5												
376 242096									74.0987	-145.3857	-11.3	6.1				
376 242218	73.2838	-143.7419	-9.5	11.9												
376 242615					73.0910	-137.4862	-1.3	13.1								
376 271057					73.0906	-137.4766	-3.0	12.3								
376 276703	73.2811	-143.7305	-10.9	12.8												
376 276794									74.0954	-145.3793	-13.3	7.4				
376 295105									74.0934	-145.3751	-14.4	9.0				
376 343414					73.0873	-137.4574	-8.1	7.2								
376 343825									74.0871	-145.3626	-17.5	6.3				
376 345947	73.2741	-143.7094	-15.4	8.1												
376 369812					73.0856	-137.4530	-8.7	5.7								
376 381409									74.0819	-145.3583	-20.0	3.7				
376 381592	73 2695	-143.7029	-17.6	6.8												
376 381866					73.0848	-137.4513	-8.7	5.7								
376 393127									74.0800	-145.3570	-20.9	4.3				
376 393341	73.2679	-143.7006	-18.1	7.9												
376.393524					73.0840	-137.4495	-8.6	6.0								
376 427582									74.0742	-145.3519	-23.0	6.3				
376.427704	73.2629	-143.6922	-19.4	10.5												
376.428101					73.0818	-137.4428	-7.9	9.1								
376.443573									74.0712	-145.3488	-23.7	7.4				
376 443695	73.2604	-143.6875	-20.1	11.6												
376 456268									74.0689	-145.3460	-24.3	8.6				
376 456451	73.2584	-143.6833	-20.8	12.8												
376.456543					73.0800	-137.4348	-8.3	11.8								
376 467957					73.0792	-137.4312	-8.9	12.3								
376 490112					73.0776	-137.4240	-10.3	12.1								
376 503082									74.0598	-145.3326	-25.2	10.9				
376 503235	73.2503	-143.6656	-23.7	14.4												
376.503571					73.0765	-137.4198	-11.2	11.4								
376 516602					73.0753	-137.4160	-12.1	10.6								
376 516876									74.0571	-145.3285	-25.3	10.4				
376 516907	73.2477	-143.6605	-24.7	13.4												
376 530426									74.0544	-145.3248	-25.2	9.0				
376 530518					73.0739	-137.4123	-13.1	9.6								
376 530579	73.2450	-143.6559	-25.5	11.8												
376 541656					73.0727	-137.4096	-13.8	8.9								
376 541718									74.0522	-145.3222	-25.2	7.5				
376 541809	73.2427	-143.6527	-26.2	10 1												
376 564484					73.0702	-137.4044	-15.0	8.6								
376 578094									74.0451	-145.3163	-24.3	4.7				
376 578308	73.2352	-143.6443	-26 3	8.1												
376.578461					73.0685	-137.4012	-15.7	9.1								
376 589325					73.0672	-137 3985	-16.3	9.6								
376 589722	73.2329	-143.6418	-25 7	8 4												
376 589783									74.0429	-145.3148	-23.8	4.6				
376.603821					73.0653	-137.3948	-17.3	9.9								
376.603973									74.0404	-145 3130	-23.1	4 4				
376 604034	73.2301	-143.6386	-25.0	8 5												
376 614807					73 0638	-137 3919	-18.2	10.0								
376 615051									74.0384	-145 3117	-22.6	4 3				
376.615112	73.2279	-143.6361	-24 3	8 4												
376.637695					73 0603	-137.3859	-20.3	9.7								
376 638000	73.2237	-143 6312	-23 2	7 8												
376.638184									74.0344	-145.3086	-21.3	5 9				

DAY	CAMP CARIBOU LAT	LONG	NIV	EIV	CAMP BLUE FOX LAT	LONG	NIV	EIV	CAMP SNOWBIRD LAT	LONG	NIV	EIV	CAMP BIG BEAR LAT	LONG	NIV	EIV
376.652466									74.0321	-145.3058	-20.4	8.0				
376.662079					73.0563	-137.3799	-22.0	9.0								
376.662415	73.2194	-143.6263	-21.9	7.3												
376.662567									74.0305	-145.3034	-19.7	9.5				
376.676636					73.0538	-137.3766	-22.5	8.5								
376.677002	73.2170	-143.6236	-20.9	7.2												
376.677002									74.0284	-145.2992	-18.6	11.0				
376.687592					73.0518	-137.3742	-22.6	8.0								
376.687927	73.2152	-143.6214	-19.9	7.3												
376.687988									74.0268	-145.2957	-17.8	11.6				
376.711090					73.0477	-137.3696	-22.3	6.9								
376.711273	73.2118	-143.6168	-17.9	7.8												
376.711456									74.0237	-145.2882	-16.2	11.1				
376.726135					73.0451	-137.3670	-21.9	6.2								
376.726166									74.0219	-145.2838	-15.4	10.0				
376.726318	73.2098	-143.6136	-16.7	8.3												
376.735107					73.0436	-137.3656	-21.8	5.9								
376.735382	73.2086	-143.6116	-16.0	8.5												
376.735565									74.0208	-145.2813	-15.0	9.4				
376.749207					73.0412	-137.3635	-21.6	5.7								
376.749573	73.2069	-143.6084	-15.2	8.6												
376.749725									74.0192	-145.2777	-14.5	8.5				
376.760315					73.0394	-137.3618	-21.6	5.9								
376.760681	73.2056	-143.6059	-14.6	8.3												
376.760803									74.0179	-145.2752	-14.2	8.0				
376.785126					73.0352	-137.3575	-21.2	7.5								
376.785156	73.2029	-143.6009	-13.7	6.5												
376.799042					73.0329	-137.3545	-20.9	8.7								
376.799286									74.0138	-145.2672	-13.3	7.2				
376.799316	73.2014	-143.5987	-13.4	5.2												
376.808868	73.2004	-143.5975	-13.3	4.6												
376.809052									74.0128	-145.2652	-13.1	7.2				
376.821899					73.0293	-137.3490	-20.3	9.3								
376.822266	73.1991	-143.5959	-13.1	4.3												
376.822388									74.0115	-145.2625	-12.8	7.3				
376.833374					73.0275	-137.3463	-20.0	9.0								
376.833679	73.1979	-143.5946	-13.0	4.5												
376.833832									74.0103	-145.2601	-12.5	7.6				
376.859802	73.1953	-143.5910	-12.8	6.5												
376.859894					73.0234	-137.3400	-19.1	9.2								
376.859894									74.0079	-145.2542	-11.9	8.9				
376.871552					73.0217	-137.3371	-18.6	9.7								
376.871948									74.0067	-145.2511	-11.7	9.8				
376.882996					73.0201	-137.3341	-18.1	10.3								
376.883057	73.1930	-143.5862	-12.8	9.0												
376.883179									74.0057	-145.2479	-11.6	10.5				
376.894989					73.0184	-137.3308	-17.6	10.8								
376.895233	73.1917	-143.5831	-12.8	10.0												
376.895416									74.0046	-145.2442	-11.5	11.1				
376.906952					73.0168	-137.3273	-17.2	11.2								
376.907074	73.1906	-143.5798	-12.8	10.7												
376.907288									74.0036	-145.2404	-11.6	11.4				
376.935059	73.1878	-143.5715	-12.6	11.4												
376.935333					73.0131	-137.3188	-16.1	11.4								
376.943939					73.0120	-137.3162	-15.8	11.3								
376.944305	73.1869	-143.5687	-12.5	11.3												
376.944427									74.0001	-145.2289	-12.2	10.4				
376.957855	73.1856	-143.5647	-12.4	10.9												
376.957947									73.9988	-145.2251	-12.4	9.7				
376.958038					73.0103	-137.3121	-15.3	11.1								
376.968750					73.0090	-137.3090	-15.1	10.8								
376.968811	73.1845	-143.5616	-12.4	10.4												
376.968994									73.9978	-145.2222	-12.4	9.2				
376.981232					73.0076	-137.3055	-14.9	10.6								
376.981354									73.9966	-145.2190	-12.4	9.1				
377.009491					73.0043	-137.2977	-14.8	10.5								
377.014876	73.1798	-143.5495	-13.1	9.0												
377.031286	73.1781	-143.5455	-13.5	9.1												
377.033722					73.0015	-137.2908	-15.1	11.2								

DAY	CAMP CARIBOU LAT	LONG	NIV	EIV	CAMP BLUE FOX LAT	LONG	NIV	EIV	CAMP SNOWBIRD LAT	LONG	NIV	EIV	CAMP BIG BEAR LAT	LONG	NIV	EIV
377 043121	73.1770	-143.5432	-13.6	9.3												
377 043182					73.0004	-137.2880	-15.2	11.6								
377.056061	73 1757	-143.5399	-13.7	9.6												
377.056122									73.9895	-145.1996	-12.0	9.8				
377.056244					72.9989	-137.2839	-15.6	12.1								
377 081726					72.9957	-137.2758	-16.6	12.1								
377 082001	73.1729	-143.5334	-13.8	9.3												
377 089905	73.1720	-143.5314	-13.7	9.0												
377.090057									73.9863	-145.1905	-11.9	9.0				
377.109222									73.9845	-145.1861	-11.7	7.9				
377 109344	73.1700	-143.5270	-13.3	8 2												
377 109741					72.9919	-137.2673	-17.3	10.9								
377 118134									73.9837	-145.1841	-11.5	7.5				
377.118347					72.9908	-137.2649	-17.3	10.5								
377 131531	73.1678	-143.5224	-12.7	7.2												
377 131531									73.9825	-145.1814	-11.1	7.0				
377 131897					72.9890	-137.2612	-17.0	10.0								
377.153900	73.1656	-143.5185	-12.3	6.0												
377 153961									73.9807	-145.1772	-10.2	6.6				
377 162537									73.9800	-145.1757	-9.8	6.6				
377 163025					72.9851	-137.2533	-14.5	9.6								
377 185089									73.9784	-145.1715	-8.7	6.7				
377.185303	73.1627	-143.5139	-11.5	5.5												
377 185638					72.9828	-137.2475	-11.9	9.6								
377 193604									73.9778	-145.1699	-8.4	6.8				
377 193665	73.1619	-143.5127	-11.1	5.6												
377 194031					72.9820	-137.2454	-11.1	9.5								
377 207397									73.9769	-145.1673	-8.0	6.9				
377 207489	73.1608	-143.5106	-10.4	5.8												
377.207916					72.9809	-137.2420	-10.1	9.3								
377.225708	73.1594	-143.5077	-9.6	5.9												
377 225830									73.9758	-145.1637	-7.8	6.7				
377 236007					72.9786	-137.2348	-9.6	9.1								
377.260590									73.9738	-145.1575	-6.8	6.2				
377 260773	73.1570	-143.5024	-7.6	5.5												
377 261017					72.9769	-137.2293	-8.9	9.1								
377 269409									73.9733	-145.1560	-6.4	6.1				
377.269531	73.1565	-143.5012	-7.0	5.3												
377 269928					72.9763	-137.2272	-8.1	9.1								
377 283325									73.9727	-145.1536	-5.7	6.0				
377 283508	73.1558	-143.4993	-6.1	5.0												
377 283844					72.9755	-137.2239	-6.6	8.8								
377 297424					72.9749	-137.2209	-5.0	8.1								
377 297729	73.1552	-143.4974	-5.3	4.6												
377 297882									73.9721	-145.1512	-5.1	5.7				
377 312286					72.9744	-137.2180	-3.2	7.0								
377 345093									73.9704	-145.1439	-4.2	5.7				
377 345276	73.1535	-143.4919	-4 2	4.7												
377 345581					72.9740	-137.2129	-0.5	5.0								
377 358856									73.9699	-145.1417	-4.3	5.8				
377 359070	73.1530	-143.4901	-4.3	5 0												
377 359283					72.9740	-137.2112	0.1	4.6								
377.370056					72.9740	-137.2099	0.4	4.4								
377 370178	73.1526	-143.4886	-4.3	5 2												
377 370361									73.9696	-145 1398	-4.3	5.8				
377 386017									73.9690	-145.1374	-4.4	5.6				
377 386078	73.1521	-143.4864	-4.4	5 3												
377 409607					72.9742	-137.2056	0.8	4.1								
377 409607									73.9682	-145.1338	-4.5	5.5				
377.409729	73 1513	-143.4829	-4.4	6.0												
377 420197									73.9679	-145.1321	-4.4	5.7				
377 420441	73 1509	-143.4811	-4.3	6.7												
377.420563					72 9743	-137.2044	0.8	4.2								
377.433777									73.9674	-145.1299	-4.4	6.1				
377.433929	73.1505	-143.4785	-4.3	7 7												
377 434021					72.9744	-137 2029	0 7	4.4								
377 443298					72.9744	-137 2017	0 8	4 6								
377 443481									73.9671	-145.1282	-4 4	6 4				
377 458923					72.9745	-137.1998	0.8	4.9								
377.459229	73 1496	-143.4728	-4.4	9 0												

DAY	CAMP CARIBOU LAT	LONG	NIV	EIV	CAMP BLUE FOX LAT	LONG	NIV	EIV	CAMP SNOWBIRD LAT	LONG	NIV	EIV	CAMP BIG BEAR LAT	LONG	NIV	EIV
377.459229									73.9665	-145.1253	-4.4	6.9				
377.482941					72.9747	-137.1967	0.8	4.9								
377.483124									73.9657	-145.1206	-4.5	7.0				
377.492185	73.1488	-143.4671	-4.6	8.5												
377.494843					72.9748	-137.1951	0.7	4.7								
377.494873	73.1484	-143.4647	-4.5	7.6												
377.507996									73.9648	-145.1159	-4.5	6.2				
377.508118	73.1479	-143.4622	-4.4	6.5												
377.517120	73.1476	-143.4607	-4.3	5.9												
377.517212									73.9645	-145.1144	-4.4	5.7				
377.517303					72.9749	-137.1926	0.6	3.8								
377.531647					72.9749	-137.1913	0.4	2.9								
377.532013	73.1471	-143.4586	-4.2	5.2												
377.532104									73.9640	-145.1122	-4.3	4.9				
377.576091	73.1463	-143.4555	-4.3	4.5												
377.576152									73.9632	-145.1093	-4.1	3.6				
377.569451					72.9750	-137.1896	-0.1	0.9								
377.569481									73.9628	-145.1082	-4.0	3.1				
377.568604	73.1459	-143.4541	-4.5	4.2												
377.581390					72.9750	-137.1893	-0.2	0.5								
377.581573									73.9624	-145.1072	-3.9	2.7				
377.581635	73.1454	-143.4527	-4.7	4.0												
377.591583									73.9621	-145.1065	-3.7	2.4				
377.591888					72.9749	-137.1892	-0.2	0.4								
377.604431					72.9749	-137.1891	-0.3	0.4								
377.604767	73.1445	-143.4503	-4.7	3.8												
377.604919									73.9617	-145.1056	-3.5	2.2				
377.614075									73.9615	-145.1050	-3.3	2.2				
377.614258	73.1442	-143.4493	-4.5	3.9												
377.614319					72.9749	-137.1890	-0.3	0.5								
377.628448					72.9749	-137.1888	-0.2	0.6								
377.628815	73.1437	-143.4478	-4.1	3.9												
377.628937									73.9611	-145.1042	-2.9	2.0				
377.641449					72.9748	-137.1885	-0.2	0.8								
377.641724	73.1433	-143.4465	-3.5	3.7												
377.641724									73.9608	-145.1035	-2.4	1.8				
377.654236					72.9748	-137.1883	0.0	0.8								
377.654602	73.1430	-143.4454	-2.7	3.2												
377.654602									73.9606	-145.1029	-1.9	1.4				
377.666412									73.9605	-145.1026	-1.4	1.0				
377.666504	73.1428	-143.4444	-2.0	2.6												
377.666931					72.9748	-137.1880	0.1	0.7								
377.677582					72.9748	-137.1879	0.1	0.4								
377.677856	73.1427	-143.4437	-1.3	1.9												
377.678070									73.9604	-145.1023	-0.9	0.5				
377.688080									73.9603	-145.1022	-0.6	0.2				
377.688171					72.9749	-137.1878	0.2	0.1								
377.688232	73.1426	-143.4433	-0.7	1.1												
377.701294					72.9749	-137.1878	0.2	-0.3								
377.701630	73.1425	-143.4431	-0.2	0.2												
377.701813									73.9603	-145.1022	-0.2	-0.1				
377.714050					72.9749	-137.1880	0.1	-0.8								
377.714447	73.1425	-143.4432	0.1	-0.6												
377.714478									73.9603	-145.1023	-0.1	-0.2				
377.726929					72.9749	-137.1883	0.0	-1.0								
377.727325	73.1425	-143.4435	0.2	-1.1												
377.727448									73.9603	-145.1024	0.0	-0.2				
377.741333									73.9603	-145.1024	0.0	-0.2				
377.741516	73.1426	-143.4439	0.2	-1.2												
377.741882					72.9749	-137.1887	-0.1	-1.1								
377.751373					72.9749	-137.1890	-0.2	-0.9								
377.751465	73.1426	-143.4442	0.2	-1.2												
377.751678									73.9603	-145.1025	0.0	-0.3				
377.761322					72.9749	-137.1892	-0.2	-0.7								
377.761444									73.9603	-145.1026	-0.1	-0.3				
377.761536	73.1426	-143.4445	0.2	-0.9												
377.774689					72.9748	-137.1894	-0.1	-0.5								
377.774872	73.1426	-143.4448	0.1	-0.5												
377.779055									73.9603	-145.1027	-0.1	-0.4				
377.786652					72.9748	-137.1895	0.0	-0.2								

DAY	CAMP CARIBOU LAT	LONG	NIV	EIV	CAMP BLUE FOX LAT	LONG	NIV	EIV	CAMP SNOWBIRD LAT	LONG	NIV	EIV	CAMP BIG BEAR LAT	LONG	NIV	EIV
377.787018	73.1426	-143.4449	0.1	-0.1												
377.787140									73.9602	-145.1029	-0.2	-0.6				
377.799835					72.9748	-137.1896	0.1	-0.1								
377.800171	73.1426	-143.4448	0.2	0.3												
377.800323									73.9602	-145.1032	-0.2	-0.8				
377.815948									73.9602	-145.1036	-0.1	-1.0				
377.816132	73.1427	-143.4447	0.4	0.4												
377.816406					72.9749	-137.1896	0.2	-0.1								
377.825775	73.1427	-143.4446	0.5	0.3												
377.825836					72.9749	-137.1897	0.2	-0.2								
377.825897									73.9602	-145.1039	-0.1	-1.0				
377.833984					72.9749	-137.1897	0.2	-0.3								
377.834290	73.1427	-143.4445	0.6	0.1												
377.834290									73.9602	-145.1041	0.0	-1.0				
377.848877									73.9602	-145.1044	0.1	-0.5				
377.859528					72.9749	-137.1897	0.2	0.5								
377.859833	73.1429	-143.4447	0.8	-0.4												
377.860016									73.9602	-145.1045	0.2	0.0				
377.873138					72.9749	-137.1894	0.1	1.5								
377.873383	73.1430	-143.4448	0.8	-0.6												
377.873566									73.9602	-145.1044	0.2	0.5				
377.889984									73.9603	-145.1041	0.2	0.7				
377.890167	73.1431	-143.4452	0.6	-0.8												
377.900787	73.1431	-143.4454	0.4	-0.9												
377.900848									73.9603	-145.1039	0.1	0.6				
377.901001					72.9750	-137.1875	0.1	3.5								
377.923279	73.1432	-143.4459	0.1	-0.6												
377.923401					72.9750	-137.1852	0.1	3.8								
377.923401									73.9603	-145.1035	0.0	0.7				
377.932983					72.9750	-137.1844	0.2	3.2								
377.933319									73.9603	-145.1033	0.0	0.8				
377.947144					72.9750	-137.1834	0.2	1.6								
377.947205	73.1432	-143.4459	-0.1	0.9												
377.947388									73.9603	-145.1030	0.0	1.2				
377.963348									73.9603	-145.1023	0.0	1.6				
377.963409					72.9750	-137.1832	0.2	-0.7								
377.963501	73.1432	-143.4452	0.0	2.0												
377.976410									73.9603	-145.1017	0.1	1.7				
377.976440	73.1432	-143.4445	0.2	2.4												
378.007080	73.1432	-143.4427	0.2	1.4												
378.007111					72.9751	-137.1864	0.0	-3.4								
378.007263									73.9603	-145.1005	0.0	0.8				
378.021729	73.1432	-143.4424	0.1	0.2												
378.021851									73.9603	-145.1004	-0.1	-0.1				
378.021881					72.9751	-137.1876	-0.1	-2.8								
378.035950					72.9750	-137.1885	-0.1	-1.9								
378.036102									73.9603	-145.1005	-0.3	-0.6				
378.036163	73.1432	-143.4425	0.0	-0.6												
378.051727					72.9750	-137.1890	0.0	-0.8								
378.051971	73.1432	-143.4428	0.0	-1.0												
378.052155									73.9602	-145.1009	-0.4	-0.9				
378.074280									73.9602	-145.1013	-0.3	-0.5				
378.074402	73.1432	-143.4434	-0.1	-0.7												
378.074768					72.9751	-137.1891	0.3	0.6								
378.081757	73.1432	-143.4435	-0.1	-0.4												
378.081879									73.9602	-145.1014	-0.2	-0.3				
378.097046									73.9601	-145.1015	-0.2	0.2				
378.097290					72.9751	-137.1884	0.3	1.4								
378.107971					72.9751	-137.1880	0.2	1.5								
378.108276	73.1432	-143.4434	-0.4	0.6												
378.108307									73.9601	-145.1013	-0.2	0.5				
378.128204									73.9601	-145.1009	-0.5	1.1				
378.128418	73.1431	-143.4429	-0.6	1.2												
378.150208									73.9599	-145.1002	-0.8	1.3				
378.150371	73.1430	-143.4422	-0.5	1.3												
378.157166	73.1430	-143.4419	-0.4	1.2												
378.172729									73.9598	-145.0994	-0.9	1.1				
378.172791	73.1430	-143.4415	-0.2	0.8												
378.173218					72.9751	-137.1862	-0.3	0.0								

DAY	CAMP CARIBOU LAT	LONG	NIV	EIV	CAMP BLUE FOX LAT	LONG	NIV	EIV	CAMP SNOWBIRD LAT	LONG	NIV	EIV	CAMP BIG BEAR LAT	LONG	NIV	EIV
378 160115	73.1429	-143.4414	-0.2	0.6												
378 199341	73.1429	-143.4412	-0.1	-0.1												
378 199402					72.9750	-137.1866	-0.3	-0.9								
378 199493									73.9596	-145.0988	-0.9	0.4				
378 225891									73.9594	-145.0988	-0.7	-0.2				
378 226135	73.1429	-143.4415	-0.2	-0.7												
378 226410					72.9750	-137.1873	-0.2	-0.9								
378 232819									73.9594	-145.0988	-0.7	-0.3				
378 233368					72.9750	-137.1875	-0.2	-0.7								
378 248657									73.9593	-145.0990	-0.6	-0.4				
378 248840	73.1429	-143.4420	-0.2	-0.8												
378 249237					72.9749	-137.1877	0.0	-0.5								
378 274078	73.1428	-143.4425	-0.2	-0.6												
378 274170									73.9593	-145.0993	-0.2	-0.4				
378 274323					72.9750	-137.1879	0.2	0.0								
378 301056									73.9592	-145.0994	0.0	0.4				
378 301239	73.1428	-143.4427	0.0	0.3												
378 308594									73.9592	-145.0993	0.0	0.8				
378 308777	73.1428	-143.4426	0.0	0.7												
378 309174					72.9750	-137.1876	0.0	0.7								
378 349396									73.9592	-145.0978	-0.3	1.1				
378 349426	73.1428	-143.4411	-0.2	1.4												
378 349823					72.9749	-137.1871	-0.5	-0.3								
378 375480									73.9591	-145.0975	-0.3	-0.2				
378 375610					72.9748	-137.1878	-0.3	-1.7								
378 375671	73.1427	-143.4405	-0.2	0.3												
378 384033									73.9591	-145.0976	-0.2	-0.6				
378 384216	73.1427	-143.4405	-0.1	-0.3												
378 396790					72.9748	-137.1888	0.1	-1.9								
378 397597									73.9591	-145.0980	0.1	-1.1				
378 425720					72.9749	-137.1900	0.4	-1.1								
378 449158					72.9750	-137.1904	0.5	0.0								
378 449280									73.9592	-145.0994	0.3	-0.5				
378 449341	73.1428	-143.4425	0.3	-0.9												
378 458801									73.9592	-145.0995	0.2	-0.2				
378 459984	73.1429	-143.4426	0.2	-0.4												
378 459076					72.9750	-137.1903	0.5	0.6								
378 470276	73.1429	-143.4427	0.1	0.0												
378 470337					72.9751	-137.1900	0.4	1.1								
378 470398									73.9593	-145.0995	0.1	0.2				
378 498535					72.9751	-137.1890	0.0	1.4								
378 498901	73.1429	-143.4424	0.0	0.6												
378 498962									73.9592	-145.0991	-0.1	0.6				
378 522491	73.1429	-143.4421	0.0	0.4												
378 522491									73.9592	-145.0988	0.0	0.3				
378 532898									73.9592	-145.0987	0.0	0.1				
378 532928					72.9750	-137.1881	-0.7	0.5								
378 533020	73.1429	-143.4420	0.1	0.3												
378 544342	73.1429	-143.4419	0.1	0.1												
378 544403									73.9592	-145.0987	0.1	0.0				
378 544586					72.9750	-137.1880	-0.8	0.2								
378 571259					72.9748	-137.1880	-0.7	-0.1								
378 571625	73.1429	-143.4420	0.0	-0.2												
378 571747									73.9593	-145.0988	0.1	-0.2				
378 594849					72.9747	-137.1880	-0.2	0.1								
378 595245	73.1429	-143.4421	-0.2	-0.3												
378 595337									73.9593	-145.0990	-0.1	-0.2				
378 606171					72.9747	-137.1879	0.2	0.2								
378 606354									73.9592	-145.0990	-0.2	-0.2				
378 606415	73.1429	-143.4422	-0.3	-0.4												
378 619019	73.1428	-143.4424	-0.4	-0.5												
378 619019									73.9592	-145.0991	-0.2	-0.2				
378 619415					72.9747	-137.1879	0.4	0.2								
378 644257					72.9748	-137.1877	0.6	0.1								
378 644531	73.1428	-143.4427	-0.3	-0.6												
378 644714									73.9592	-145.0993	-0.1	-0.4				
378 667633					72.9749	-137.1877	0.5	0.0								
378 667999	73.1427	-143.4431	0.0	-0.5												
378 668152									73.9592	-145.0996	0.0	-0.4				
378 678925					72.9750	-137.1877	0.4	-0.1								

DAY	CAMP CARIBOU LAT	LONG	NIV	EIV	CAMP BLUE FOX LAT	LONG	NIV	EIV	CAMP SNOWBIRD LAT	LONG	NIV	EIV	CAMP BIG BEAR LAT	LONG	NIV	EIV
378 679260	73 1428	-143.4432	0.2	-0 3												
378 679291									73.9592	-145.0997	0.1	-0 2				
378 693665					72.9750	-137.1878	0.3	-0.2								
378 717896	73.1429	-143.4428	0.5	1.2												
378 718079									73.9593	-145.0992	0.3	1.5				
378 740784					72.9751	-137.1879	-0.1	0.3								
378 740997	73.1430	-143.4417	0.4	2.2												
378 741180									73.9593	-145.0979	0.2	2.6				
378 751495					72.9751	-137.1878	-0.2	0.6								
378 751892	73 1430	-143 4411	0.3	2.3												
378 751953									73.9593	-145.0970	0.1	2.7				
378 766388					72.9750	-137.1875	-0 3	0.8								
378 766754	73 1430	-143.4402	0.1	2 1												
378 766907									73.9593	-145.0960	-0.1	2.3				
378 791901	73.1430	-143.4393	-0.1	0.1												
378 791901					72.9750	-137.1871	-0.3	0.2								
378 792084									73.9593	-145.0952	-0.3	-0.3				
378.814758									73.9593	-145.0961	-0.3	-2.2				
378 824219					72.9749	-137.1874	-0.2	-0.8								
378 824554	73.1430	-143.4403	-0.2	-1.6												
378 824707									73.9592	-145.0967	-0.2	-2.3				
378 839508					72.9749	-137.1877	-0.1	-0.8								
378 839783	73.1429	-143.4409	-0.2	-1.2												
378 839966									73.9592	-145.0976	-0.1	-1.9				
378 866608	73.1429	-143.4415	-0.1	-0.6												
378 866730									73.9592	-145.0986	0.1	-0.8				
378 866791					72.9749	-137.1884	0.1	-0.9								
378 888824	73.1429	-143.4418	0.0	-0.5												
378 888885					72.9749	-137.1888	0.3	-0.5								
378 899008									73.9593	-145.0989	0.3	0.0				
378.897369					72.9749	-137.1889	0.3	-0.2								
378 897766									73.9593	-145.0988	0.3	0.3				
378 913208					72.9750	-137.1888	0.5	0.6								
378 913330	73.1429	-143.4422	0.2	-0.5												
378 913544									73.9593	-145.0986	0.3	0.9				
378 963776	73.1430	-143.4426	0.3	-0.5												
378 963898									73.9594	-145.0971	-0.3	0.3				
378 964020					72.9751	-137.1872	-0.2	0.8								
378 971252	73.1430	-143.4428	0.2	-0.7												
378 987549	73.1431	-143.4431	0.2	-0.8												
378.987610					72.9750	-137.1871	-0.7	-0.5								
378 987732									73.9593	-145.0973	-0.6	-1.0				
379 013855					72.9749	-137.1877	-0.5	-1.0								
379.014130	73.1431	-143.4435	-0.2	-0.1												
379 014343									73.9591	-145.0983	-0.6	-1.3				
379 039398									73.9591	-145.0989	-0.2	-0.4				
379 039459	73 1430	-143.4432	-0.5	1.0												
379 039795					72.9748	-137.1883	0.2	-0.8								
379 093811									73.9592	-145.0982	0.8	1.0				
379 093994	73.1429	-143.4410	0.3	1.7												
379 094360					72.9751	-137 1886	0.6	0.3								
379 120667	73.1430	-143.4400	0.5	1 0												
379 120758									73.9594	-145.0975	0.8	0.6				
379 131216					72.9752	-137.1881	0 1	0 5								
379 138092	73 1431	-143.4398	0 2	0 2												
379 138123									73.9595	-145.0973	0.4	0.1				
379 160887	73.1431	-143.4399	0.0	-0 7												
379 160889					72.9752	-137.1878	0 1	0.2								
379 161072									73.9595	-145.0974	0.0	-0.4				
379 169464									73.9595	-145 0976	0.0	-0.6				
379 169678	73 1431	-143.4401	0 0	-1 0												
379 169922					72.9752	-137.1878	0 1	0 1								
379 191132									73.9595	-145.0979	0.1	-0.6				
379 191315	73.1431	-143.4408	0.2	-1 1												
379 196747					72 9753	-137 1877	0 3	0.1								
379 206360	73.1431	-143 4412	0 3	-0 9												
379 206451									73.9595	-145.0981	0.2	-0.4				
379 214020									73.9595	-145.0982	0.2	-0.3				
379 214142	73 1431	-143.4414	0.3	-0 7												

DAY	CAMP CARIBOU LAT	LONG	NIV	EIV	CAMP BLUE FOX LAT	LONG	NIV	EIV	CAMP SNOWBIRD LAT	LONG	NIV	EIV	CAMP BIG BEAR LAT	LONG	NIV	EIV
379.235291	73.1432	-143.4416	0.1	-0.2												
379.235413									73.9596	-145.0983	0.1	0.1				
379.235504					72.9753	-137.1875	0.0	0.3								
379.266541									73.9595	-145.0981	-0.2	0.4				
379.266724	73.1432	-143.4416	-0.2	0.1												
379.277985					72.9753	-137.1871	-0.3	0.3								
379.278290	73.1431	-143.4416	-0.2	-0.1												
379.278503									73.9595	-145.0980	-0.2	0.3				
379.290070	73.1431	-143.4417	-0.1	-0.4												
379.290405					72.9752	-137.1870	-0.3	0.1								
379.310394	73.1431	-143.4420	-0.1	-1.0												
379.310425									73.9595	-145.0979	-0.1	-0.4				
379.310730					72.9752	-137.1871	-0.4	-0.3								
379.318878									73.9595	-145.0980	0.0	-0.7				
379.318970					72.9751	-137.1872	-0.4	-0.6								
379.319031	73.1431	-143.4423	0.0	-1.2												
379.341248									73.9595	-145.0986	0.3	-0.9				
379.341461	73.1431	-143.4430	0.2	-1.0												
379.347687									73.9595	-145.0987	0.4	-0.8				
379.350494					72.9750	-137.1879	-0.3	-1.0								
379.350708	73.1431	-143.4432	0.4	-0.6												
379.365326									73.9596	-145.0990	0.7	-0.4				
379.365540	73.1432	-143.4433	0.6	-0.1												
379.365753					72.9750	-137.1883	-0.1	-0.7								
379.385095									73.9597	-145.0991	0.9	0.1				
379.385956	73.1433	-143.4433	1.0	0.3												
379.386383					72.9750	-137.1885	0.3	-0.3								
379.415283					72.9752	-137.1886	0.7	0.1								
379.415314									73.9600	-145.0988	1.3	0.4				
379.415436	73.1436	-143.4431	1.3	0.1												
379.423065					72.9752	-137.1885	0.8	0.1								
379.440308	73.1439	-143.4431	1.5	-0.1												
379.440369					72.9753	-137.1885	0.9	0.0								
379.461456									73.9606	-145.0986	2.1	-0.1				
379.461639	73.1441	-143.4431	1.6	-0.1												
379.462006					72.9755	-137.1886	0.9	-0.4								
379.488556					72.9757	-137.1890	0.9	-0.8								
379.488770									73.9611	-145.0988	2.8	-0.3				
379.488800	73.1445	-143.4433	1.8	-0.3												
379.497467					72.9757	-137.1892	1.0	-0.8								
379.514221					72.9759	-137.1896	1.2	-0.9								
379.514221									73.9617	-145.0990	3.1	-0.2				
379.514374	73.1449	-143.4436	2.2	-0.7												
379.536743									73.9622	-145.0992	3.0	-0.3				
379.561340					72.9763	-137.1909	1.4	-1.1								
379.561676	73.1458	-143.4449	2.6	-1.4												
379.561707									73.9628	-145.0995	2.8	-0.7				
379.571991					72.9764	-137.1912	1.4	-1.1								
379.587494					72.9766	-137.1916	1.4	-1.0								
379.587708									73.9633	-145.1001	2.9	-0.7				
379.587769	73.1463	-143.4460	2.8	-1.4												
379.634033					72.9771	-137.1926	1.6	-0.9								
379.634399	73.1474	-143.4476	3.3	-1.3												
379.634491									73.9646	-145.1007	4.2	-0.3				
379.643768					72.9773	-137.1929	1.7	-1.0								
379.644073	73.1477	-143.4479	3.4	-1.3												
379.644073									73.9649	-145.1008	4.6	-0.3				
379.660339					72.9775	-137.1934	1.9	-1.5								
379.660675	73.1481	-143.4485	3.8	-1.7												
379.660736									73.9656	-145.1009	5.3	-0.4				
379.684204					72.9779	-137.1947	2.1	-2.6								
379.684631									73.9666	-145.1013	5.7	-0.8				
379.706940					72.9783	-137.1966	2.3	-3.7								
379.707245	73.1497	-143.4513	4.7	-2.6												
379.707397									73.9676	-145.1019	5.2	-1.0				
379.716736	73.1500	-143.4520	4.8	-2.7												
379.716827									73.9679	-145.1022	4.8	-1.0				
379.733032					72.9788	-137.1992	2.8	-3.5								
379.733429	73.1507	-143.4531	5.1	-2.9												
379.733521									73.9685	-145.1026	4.3	-0.9				

DAY	CAMP CARIBOU LAT	CAMP CARIBOU LONG	CAMP CARIBOU NIV	CAMP CARIBOU EIV	CAMP BLUE FOX LAT	CAMP BLUE FOX LONG	CAMP BLUE FOX NIV	CAMP BLUE FOX EIV	CAMP SNOWBIRD LAT	CAMP SNOWBIRD LONG	CAMP SNOWBIRD NIV	CAMP SNOWBIRD EIV	CAMP BIG BEAR LAT	CAMP BIG BEAR LONG	CAMP BIG BEAR NIV	CAMP BIG BEAR EIV
379 758057					72.9794	-137.2008	3.2	-1.2								
379 780396					72.9800	-137.2008	3.3	0.7								
379 780579	73.1526	-143.4548	5.3	0.4												
379 780762									73.9700	-145.1035	4.1	-0.6				
379 788971					72.9802	-137.2006	3.3	1.0								
379 789459									73.9703	-145.1037	4.2	-0.6				
379 796112									73.9705	-145.1038	4.2	-0.6				
379 796295	73.1532	-143.4543	5.2	1.5												
379 805969					72.9806	-137.2002	3.3	0.9								
379 806274	73.1536	-143.4539	5.1	1.7												
379 806458									73.9709	-145.1040	4.3	-0.7				
379 831238					72.9813	-137.2000	3.3	-0.5								
379 854523	73.1555	-143.4533	5.2	-2.1												
379 862183	73.1559	-143.4538	5.3	-3.3												
379 862366									73.9730	-145.1050	5.6	-0.1				
379 870453	73.1562	-143.4547	5.4	-4.3												
379 879395					72.9826	-137.2013	4.1	-0.6								
379 879578	73.1566	-143.4558	5.6	-5.0												
379 879791									73.9738	-145.1049	6.3	0.5				
379 903625					72.9835	-137.2013	4.7	0.3								
379 904022	73.1577	-143.4591	6.2	-4.6												
379 904083									73.9751	-145.1044	6.9	1.0				
379 929169	73.1590	-143.4616	6.9	-2.9												
379 929291									73.9764	-145.1038	7.0	0.4				
379 929352					72.9844	-137.2012	5.1	-0.4								
379 943726									73.9772	-145.1038	6.7	-0.3				
379 943909	73.1598	-143.4626	7.0	-2.4												
379 953491					72.9854	-137.2020	5.4	-2.1								
379 976135					72.9864	-137.2036	5.6	-3.0								
379 976440	73.1616	-143.4642	7.0	-1.4												
379 976624									73.9788	-145.1045	6.1	-1.0				
380.004517	73.1631	-143.4651	6.7	-1.2												
380.004578									73.9801	-145.1052	5.8	-1.1				
380 004852					72.9877	-137.2060	6.0	-3.3								
380 016510					72.9883	-137.2070	6.2	-3.5								
380 016632									73.9807	-145.1056	5.7	-1.3				
380 016693	73.1637	-143.4655	6.6	-1.3												
380 028168	73.1643	-143.4659	6.5	-1.5												
380 028290									73.9812	-145.1061	5.6	-1.6				
380 028320					72.9888	-137.2081	6.4	-3.9								
380 049011					72.9899	-137.2106	6.8	-5.3								
380 049286	73.1653	-143.4668	6.3	-1.6												
380 049469									73.9821	-145.1071	5.5	-1.8				
380 059357									73.9825	-145.1077	5.4	-1.9				
380 059906					72.9905	-137.2122	6.9	-6.4								
380 080353									73.9834	-145.1087	5.2	-1.7				
380 080414	73.1668	-143.4681	5.8	-1.5												
380 080841					72.9916	-137.2163	6.8	-8.0								
380 089623					72.9920	-137.2179	6.6	-8.3								
380 088928	73.1672	-143.4684	5.5	-1.3												
380 088928									73.9838	-145.1091	5.2	-1.6				
380 103546	73.1678	-143.4689	5.1	-1.0												
380.103577									73.9843	-145.1096	5.2	-1.1				
380 103851					72.9928	-137.2212	6.3	-7.8								
380 122559					72.9937	-137.2243	6.0	-4.1								
380 122650	73.1685	-143.4692	4.7	-0.1												
380 122833									73.9851	-145.1100	5.5	-0.2				
380 135193									73.9857	-145.1100	5.8	0.4				
380 135345	73.1690	-143.4691	4.6	0.6												
380 135681					72.9943	-137.2250	5.9	-0.3								
380 159790	73.1698	-143.4686	4.3	0.6												
380.159790									73.9868	-145.1095	6.1	0.5				
380 179352									73.9877	-145.1095	6.0	-0.4				
380 179413	73.1705	-143.4686	4.0	-0.6												
380 179840					72.9962	-137.2214	5.5	3.3								
380 196686	73.1710	-143.4691	3.8	-1.7												
380.196777					72.9970	-137.2205	5.4	0.7								
380 196838									73.9886	-145.1100	5.9	-1.3				
380 210480									73.5892	-145.1106	5.9	-1.9				

DAY	CAMP CARIBOU LAT	LONG	NIV	EIV	CAMP BLUE FOX LAT	LONG	NIV	EIV	CAMP SNOWBIRD LAT	LONG	NIV	EIV	CAMP BIG BEAR LAT	LONG	NIV	EIV
380 210693	73.1714	-143.4698	3.8	-2.3												
380 210876					72.9976	-137.2207	5.5	-1.8								
380 232605	73.1720	-143.4713	3.6	-2.6												
380.255280									73.9912	-145.1133	5.5	-2.2				
380.255432	73.1726	-143.4729	3.1	-2.5												
380 255829					72.9995	-137.2259	5.5	-5.7								
380.271454	73.1730	-143.4739	2.7	-2.5												
380.271545									73.9919	-145.1143	5.2	-2.1				
380 289156									73.9924	-145.1151	4.9	-2.1				
380 285309					73.0008	-137.2301	5.5	-5.0								
380 304443					73.0016	-137.2323	5.5	-4.1								
380.304718	73.1736	-143.4761	2.2	-2.3												
380.306885									73.9932	-145.1165	4.6	-2.5				
380.330933									73.9940	-145.1183	4.2	-2.8				
380 331146	73.1741	-143.4776	2.2	-1.9												
380.331390					73.0027	-137.2350	5.4	-3.7								
380 346802	73.1744	-143.4783	2.2	-1.6												
380 346802									73.9945	-145.1195	4.0	-2.6				
380.347198					73.0034	-137.2367	5.3	-4.1								
380.359070					73.0039	-137.2380	5.3	-4.4								
380.359161									73.9949	-145.1204	3.9	-2.5				
380 359222	73.1746	-143.4788	2.2	-1.4												
380 377319	73.1749	-143.4794	2.2	-1.2												
380.377472									73.9955	-145.1216	3.6	-2.2				
380 386597									73.9957	-145.1221	3.5	-2.2				
380.386780	73.1750	-143.4797	2.2	-1.1												
380.386993					73.0050	-137.2415	5.1	-5.2								
380.406006									73.9962	-145.1233	3.1	-2.3				
380 406250	73.1754	-143.4803	2.3	-1.3												
380 422394									73.9966	-145.1245	2.7	-2.8				
380 422485	73.1757	-143.4809	2.3	-1.6												
380.422943					73.0064	-137.2464	4.2	-4.7								
380.432251					73.0066	-137.2475	3.7	-4.3								
380.432495									73.9968	-145.1253	2.4	-3.1				
380.432556	73.1759	-143.4814	2.3	-1.9												
380 450592	73.1762	-143.4823	2.2	-2.1												
380.450745									73.9971	-145.1270	1.9	-3.4				
380.461273									73.9972	-145.1279	1.7	-3.3				
380.461487	73.1764	-143.4829	2.1	-1.9												
380.480408									73.9975	-145.1295	1.2	-2.6				
380.480499					73.0079	-137.2513	3.3	-1.8								
380 480560	73.1767	-143.4837	1.9	-1.2												
380 497864									73.9976	-145.1306	0.7	-1.8				
380 498047	73.1769	-143.4841	1.5	-0.4												
380 505432									73.9976	-145.1310	0.6	-1.4				
380 524506	73.1772	-143.4841	1.2	0.1												
380 524628									73.9977	-145.1315	0.3	-0.9				
380 524719					73.0091	-137.2527	4.0	-1.0								
380 535309					73.0095	-137.2530	4.1	-1.2								
380 535309									73.9977	-145.1318	0.2	-0.9				
380 535461	73.1773	-143.4841	1.1	0.0												
380.554047					73.0101	-137.2536	4.1	-1.3								
380 554169									73.9977	-145.1324	0.0	-1.3				
380 554230	73.1774	-143.4842	0.9	-0.4												
380 572845									73.9977	-145.1332	-0.3	-1.9				
380 573059	73.1775	-143.4844	0.5	-0.5												
380.573181					73.0107	-137.2542	3.8	-1.0								
380 599060	73.1776	-143.4847	0.1	-0.2												
380 599121									73.9976	-145.1349	-0.6	-2.4				
380 599457					73.0114	-137.2547	3.0	-0.3								
380 608521					73.0116	-137.2547	2.8	0.0								
380 608704									73.9975	-145.1355	-0.7	-2.4				
380 608765	73.1776	-143.4847	0.0	0.1												
380 626984					73.0119	-137.2546	2.4	0.4								
380 627350	73.1776	-143.4845	-0.1	0.7												
380 627350									73.9974	-145.1367	-0.7	-1.9				
380 647186									73.9973	-145.1374	-0.7	-0.6				
380 647339					73.0123	-137.2544	1.9	0.3								
380 673248					73.0126	-137.2543	1.6	0.1								
380 691213					73.0127	-137.2543	1.5	0.2								

DAY	CAMP CARIBOU LAT	LONG	NIV	EIV	CAMP BLUE FOX LAT	LONG	NIV	EIV	CAMP SNOWBIRD LAT	LONG	NIV	EIV	CAMP BIG BEAR LAT	LONG	NIV	EIV
380 681580	73.1775	-143.4829	-0.4	0.8												
380 681610									73.9971	-145.1370	-1.2	1.0				
380 699738					73.0129	-137.2541	1.3	0.6								
380 700073	73.1774	-143.4827	-0.6	0.1												
380 700195									73.9969	-145.1365	-1.5	0.6				
380 720825									73.9966	-145.1364	-1.8	-0.3				
380 720917	73.1773	-143.4829	-0.7	-0.9												
380 746429					73.0132	-137.2529	0.3	1.0								
380 746643	73.1772	-143.4839	-0.8	-2.0												
380 746887									73.9962	-145.1370	-2.1	-1.2				
380 753784					73.0133	-137.2527	0.0	0.9								
380 754272									73.9961	-145.1373	-2.1	-1.2				
380 772522					73.0132	-137.2523	-0.6	0.9								
380 773010									73.9958	-145.1379	-2.3	-1.2				
380 793610					73.0131	-137.2518	-1.2	1.2								
380 793884									73.9954	-145.1386	-2.3	-1.0				
380 793915	73.1766	-143.4861	-2.4	-0.5												
380 820313	73.1760	-143.4857	-3.7	1.4												
380 823364									73.9949	-145.1394	-2.3	-0.9				
380 845734					73.0123	-137.2494	-2.5	2.1								
380 845978	73.1752	-143.4846	-4.0	1.6												
380 846130									73.9945	-145.1400	-2.4	-1.0				
380 866058					73.0119	-137.2482	-3.1	2.1								
380 866455	73.1746	-143.4838	-3.6	1.3												
380 866547									73.9941	-145.1405	-2.4	-0.7				
380 873688					73.0117	-137.2478	-3.3	2.1								
380 894806					73.0111	-137.2466	-3.9	2.0								
380 897247									73.9935	-145.1405	-2.7	0.7				
380 897461	73.1738	-143.4825	-3.0	2.3												
380 919830									73.9930	-145.1397	-3.2	1.9				
380 938507					73.0096	-137.2439	-4.4	3.1								
380 938873	73.1729	-143.4789	-2.8	3.8												
380 938965									73.9925	-145.1386	-3.6	2.2				
380 949005	73.1727	-143.4779	-2.9	3.7												
380 949005									73.9922	-145.1380	-3.8	2.2				
380 949341					73.0093	-137.2430	-4.2	3.6								
380 973724	73.1721	-143.4754	-3.4	3.7												
380 973907									73.9914	-145.1365	-4.3	1.9				
381 011169					73.0074	-137.2357	-3.8	4.8								
381 011444	73.1710	-143.4717	-4.2	3.8												
381 011627									73.9900	-145.1347	-4.9	2.0				
381 024872									73.9895	-145.1339	-5.0	2.4				
381 024963	73.1705	-143.4704	-4.4	3.9												
381 025391					73.0069	-137.2339	-3.8	4.6								
381 069031	73.1688	-143.4657	-5.4	3.9												
381 069092									73.9877	-145.1303	-5.7	3.1				
381 069275					73.0056	-137.2291	-4.0	3.7								
381 084381					73.0051	-137.2278	-4.2	3.3								
381 084534	73.1682	-143.4642	-5.8	3.8												
381 084717									73.9870	-145.1290	-6.1	2.9				
381 100800									73.9862	-145.1277	-6.6	2.7				
381 100983	73.1674	-143.4625	-6.2	3.9												
381 101349					73.0046	-137.2263	-4.4	3.2								
381 114868					73.0041	-137.2252	-4.8	3.3								
381 115204	73.1667	-143.4610	-6.4	4.2												
381 115265									73.9854	-145.1266	-7.2	2.5				
381 144684									73.9836	-145.1246	-8.0	2.7				
381 144714	73.1652	-143.4576	-6.7	4.5												
381 145111					73.0029	-137.2225	-5.4	3.5								
381 158264					73.0023	-137.2213	-5.5	3.5								
381 158417									73.9827	-145.1235	-8.1	3.1				
381 176392									73.9816	-145.1217	-8.1	3.8				
381 176544	73.1635	-143.4537	-7.0	4.6												
381 176819					73.0015	-137.2196	-5.5	3.6								
381 187012	73.1629	-143.4525	-7.2	4.6												
381 197327	73.1623	-143.4512	-7.3	4.6												
381 220642									73.9788	-145.1162	-8.4	4.9				
381 220764	73.1610	-143.4483	-7.6	4.9												
381 232635	73.1602	-143.4467	-7.8	5.2												

DAY	CAMP CARIBOU LAT	LONG	NIV	EIV	CAMP BLUE FOX LAT	LONG	NIV	EIV	CAMP SNOWBIRD LAT	LONG	NIV	EIV	CAMP BIG BEAR LAT	LONG	NIV	EIV
381.232788									73.9780	-145.1145	-8.6	5.0				
381.251343									73.9767	-145.1119	-8.8	5.1				
381.251495	73.1591	-143.4440	-8.1	5.7												
381.258911	73.1586	-143.4428	-8.2	5.9												
381.274719									73.9751	-145.1087	-8.6	4.4				
381.274902	73.1576	-143.4403	-8.4	6.2												
381.296448									73.9737	-145.1064	-8.1	3.2				
381.296661	73.1562	-143.4367	-8.4	6.1												
381.307770	73.1554	-143.4349	-8.2	5.8												
381.307800									73.9730	-145.1055	-7.9	2.6				
381.325592									73.9720	-145.1043	-7.6	2.7				
381.325714	73.1543	-143.4323	-8.0	5.1												
381.347046									73.9707	-145.1021	-7.4	5.1				
381.371796									73.9693	-145.0977	-7.5	6.9				
381.372009	73.1516	-143.4267	-7.4	4.7												
381.372192					72.9927	-137.1932	-7.0	7.6								
381.383270									73.9686	-145.0956	-7.5	6.2				
381.383362	73.1509	-143.4252	-7.3	5.0												
381.383759					72.9921	-137.1909	-7.4	7.9								
381.398987					72.9912	-137.1877	-8.0	7.8								
381.399170									73.9677	-145.0932	-7.4	4.5				
381.399231	73.1500	-143.4230	-7.0	5.3												
381.420959					72.9897	-137.1835	-9.1	6.8								
381.421051									73.9665	-145.0911	-6.9	2.7				
381.421143	73.1489	-143.4200	-6.4	5.1												
381.446503									73.9652	-145.0888	-6.0	4.6				
381.458862									73.9646	-145.0869	-5.6	6.6				
381.459045	73.1472	-143.4153	-5.2	4.3												
381.459412					72.9871	-137.1777	-7.3	4.9								
381.471893					72.9864	-137.1762	-5.2	4.4								
381.472260	73.1467	-143.4139	-5.1	4.1												
381.472290									73.9641	-145.0841	-5.2	8.1				
381.477692					72.9862	-137.1755	-4.1	4.2								
381.494385									73.9632	-145.0789	-4.7	8.5				
381.494415	73.1458	-143.4116	-5.1	3.8												
381.520447					72.9858	-137.1712	-0.1	3.9								
381.520508									73.9623	-145.0733	-4.3	6.5				
381.520599	73.1448	-143.4091	-4.9	3.5												
381.534119									73.9618	-145.0711	-4.0	5.3				
381.534302	73.1442	-143.4078	-4.6	3.5												
381.534546					72.9857	-137.1697	-0.2	4.1								
381.544617					72.9857	-137.1686	-0.5	4.2								
381.545013	73.1439	-143.4068	-4.4	3.4												
381.545105									73.9615	-145.0696	-3.8	4.5				
381.551819	73.1436	-143.4062	-4.2	3.3												
381.566895					72.9856	-137.1662	-1.2	3.8								
381.567230	73.1432	-143.4049	-3.7	3.2												
381.567291									73.9609	-145.0672	-3.3	3.3				
381.573181					72.9855	-137.1656	-1.3	3.5								
381.593628					72.9853	-137.1639	-1.6	2.9								
381.593872									73.9603	-145.0650	-2.8	3.0				
381.593903	73.1425	-143.4027	-2.7	3.0												
381.608765									73.9600	-145.0637	-2.5	3.4				
381.608948	73.1422	-143.4015	-2.2	3.2												
381.609039					72.9851	-137.1628	-1.8	2.8								
381.617493					72.9849	-137.1622	-1.8	2.8								
381.617981									73.9598	-145.0628	-2.4	3.6				
381.626526									73.9596	-145.0619	-2.3	3.7				
381.626587	73.1419	-143.4000	-1.7	3.3												
381.626953					72.9848	-137.1615	-1.9	2.9								
381.639587					72.9846	-137.1605	-2.0	2.9								
381.639954	73.1418	-143.3988	-1.5	3.4												
381.640106									73.9594	-145.0605	-2.1	3.9				
381.682739									73.9588	-145.0562	-1.7	2.8				
381.682800					72.9839	-137.1569	-1.8	3.5								
381.682892	73.1414	-143.3953	-0.9	2.6												
381.690826					72.9838	-137.1562	-1.6	3.8								
381.691223									73.9587	-145.0556	-1.5	2.3				
381.701477									73.9585	-145.0551	-1.3	1.7				
381.701599	73.1413	-143.3941	-0.7	2.1												

DAY	CAMP CARIBOU LAT	LONG	NIV	EIV	CAMP BLUE FOX LAT	LONG	NIV	EIV	CAMP SNOWBIRD LAT	LONG	NIV	EIV	CAMP BIG BEAR LAT	LONG	NIV	EIV
381.702026					72.9837	-137.1550	-1.3	4.1								
381.712585					72.9836	-137.1538	-1.1	4.4								
381.712860	73.1412	-143.3935	-0.6	1.9												
381.713043									73.9584	-145.0546	-1.1	1.2				
381.739105					72.9834	-137.1508	-0.9	4.0								
381.739502	73.1411	-143.3923	-0.6	1.7												
381.739624									73.9582	-145.0539	-0.8	1.0				
381.755920					72.9833	-137.1492	-1.0	2.9								
381.756073									73.9582	-145.0533	-0.6	1.7				
381.756165	73.1410	-143.3916	-0.7	1.6												
381.764832					72.9832	-137.1486	-1.1	2.2								
381.765045									73.9581	-145.0528	-0.5	2.2				
381.776276									73.9581	-145.0520	-0.5	2.9				
381.776459	73.1409	-143.3907	-0.8	1.7												
381.776733					72.9831	-137.1481	-1.3	1.4								
381.786102					72.9830	-137.1478	-1.4	0.9								
381.786285	73.1408	-143.3902	-0.9	1.8												
381.786469									73.9580	-145.0511	-0.4	3.5				
381.812134					72.9827	-137.1474	-1.3	0.5								
381.812439	73.1407	-143.3889	-0.5	2.0												
381.812592									73.9580	-145.0482	0.0	4.2				
381.828522					72.9826	-137.1472	-1.0	0.7								
381.828857	73.1406	-143.3880	-0.1	2.1												
381.828888									73.9580	-145.0464	0.3	3.8				
381.839417	73.1406	-143.3874	0.1	2.2												
381.839508					72.9825	-137.1470	-0.8	0.8								
381.839508									73.9580	-145.0453	0.5	3.3				
381.850525									73.9581	-145.0444	0.6	2.6				
381.850708	73.1407	-143.3867	0.2	2.3												
381.850891					72.9824	-137.1467	-0.5	0.8								
381.860321					72.9824	-137.1465	-0.4	0.9								
381.860352	73.1407	-143.3861	0.3	2.6												
381.860504									73.9581	-145.0437	0.7	1.9				
381.885834	73.1408	-143.3840	0.6	3.7												
381.900909					72.9824	-137.1457	0.5	0.6								
381.901276	73.1408	-143.3823	0.8	4.2												
381.901367									73.9584	-145.0429	1.1	0.1				
381.914642	73.1409	-143.3809	1.1	3.8												
381.914673									73.9586	-145.0429	1.3	0.0				
381.914917					72.9825	-137.1455	0.9	0.4								
381.924316	73.1410	-143.3800	1.4	2.9												
381.935089	73.1412	-143.3794	1.6	1.5												
381.935211									73.9588	-145.0428	1.4	0.0				
381.935303					72.9827	-137.1453	1.3	0.2								
381.959869	73.1415	-143.3796	1.9	-2.1												
381.973389					72.9831	-137.1452	1.2	0.2								
381.990448	73.1420	-143.3824	1.7	-3.9												
381.990845					72.9832	-137.1450	0.8	0.3								
382.010590	73.1422	-143.3843	1.1	-3.1												
382.010925					72.9833	-137.1449	0.2	0.1								
382.034637	73.1423	-143.3859	0.7	-2.0												
382.034760									73.9599	-145.0432	1.3	-0.5				
382.034851					72.9832	-137.1450	-0.4	-0.2								
382.046356					72.9832	-137.1450	-0.5	-0.2								
382.046539	73.1424	-143.3864	0.6	-1.6												
382.046753									73.9600	-145.0433	1.2	-0.6				
382.066376									73.9602	-145.0437	1.2	-0.7				
382.066498	73.1425	-143.3872	0.7	-1.3												
382.066956					72.9831	-137.1451	-0.3	-0.3								
382.086945	73.1426	-143.3880	1.0	-1.6												
382.087189					72.9831	-137.1453	0.0	-0.5								
382.110077	73.1429	-143.3891	1.5	-1.9												
382.110107									73.9605	-145.0446	1.1	-0.8				
382.110413					72.9832	-137.1457	0.3	-0.9								
382.119965	73.1430	-143.3896	1.7	-1.9												
382.120148									73.9606	-145.0448	1.1	-0.9				
382.141083					72.9832	-137.1467	0.2	-1.5								
382.162811					72.9832	-137.1476	0.1	-1.5								
382.185944									73.9611	-145.0462	0.8	-0.2				

DAY	CAMP CARIBOU LAT	LONG	NIV	EIV	CAMP BLUE FOX LAT	LONG	NIV	EIV	CAMP SNOWBIRD LAT	LONG	NIV	EIV	CAMP BIG BEAR LAT	LONG	NIV	EIV
382 186035	73.1440	-143.3924	2.0	-1.2												
382 186432					72.9832	-137.1483	-0.2	-0.9								
382 194061	73.1441	-143.3926	1.9	-1.0												
382 213226	73 1444	-143.3931	1.7	-0.9												
382.213379									73.9613	-145.0462	0.6	0.1				
382.261841									73.9614	-145.0463	0.1	-0.4				
382.262024	73.1450	-143.3948	1.4	-1.9												
382.262421					72.9833	-137.1494	0.9	-1.3								
382 268860	73.1451	-143.3951	1.3	-2.1												
382.285004					72.9835	-137.1505	1.6	-2.3								
382 285278	73.1452	-143.3961	1.2	-2.5												
382.285431									73.9614	-145.0467	-0.1	-0.6				
382 314423					72.9838	-137.1524	1.0	-2.2								
382 337891					72.9839	-137.1533	-0.7	-0.7								
382 357758	73.1460	-143.4012	1.8	-2.2												
302 357941									73.9615	-145.0481	0.8	-0.7				
382 365631					72.9835	-137.1534	-2.1	0.1								
302 365753									73.9616	-145.0483	1.0	-0.7				
382 365845	73.1461	-143.4017	1.9	-1.9												
302.387054					72.9832	-137.1535	-1.8	-0.7								
382 389160									73.9618	-145.0487	1.3	-0.6				
302 412445									73.9620	-145.0490	1.1	-0.6				
302.412598	73.1469	-143.4036	2.1	-1.6												
302.412689					72.9829	-137.1543	-0.6	-1.6								
302.430878	73.1472	-143.4045	1.9	-2.0												
302.431030									73.9621	-145.0494	0.9	-0.8				
302.439056									73.9622	-145.0495	0.9	-0.9				
382.460419					72.9831	-137.1568	1.2	-2.2								
302.460602									73.9623	-145.0502	0.9	-1.4				
302 460663	73.1476	-143.4064	2.0	-2.6												
302.486725									73.9625	-145.0514	0.8	-2.0				
382.486877	73.1480	-143.4082	2.0	-2.7												
302.495239									73.9626	-145.0519	0.8	-2.2				
382.495422	73.1482	-143.4088	1.9	-2.8												
382.495758					72.9835	-137.1589	1.1	-2.5								
382.504700	73.1483	-143.4095	1.8	-2.9												
302 504791									73.9626	-145.0526	0.7	-2.5				
302 504883					72.9836	-137.1596	0.9	-2.7								
302.511871	73.1484	-143.4101	1.8	-3.0												
302 533325					72.9837	-137.1619	0.3	-3.6								
302 533691									73.9628	-145.0548	0.5	-2.9				
302 560150					72.9837	-137.1645	-0.2	-3.7								
302.560333									73.9628	-145.0569	0.2	-2.8				
302 560425	73.1489	-143.4142	0.9	-3.3												
302 570321									73.9628	-145.0577	0.0	-2.7				
302 570404	73.1490	-143.4151	0 6	-3.2												
382 570557					72.9837	-137.1655	-0.4	-3.4								
382 579193	73.1490	-143.4158	0.4	-3.1												
302 579193									73.9628	-145.0584	-0.2	-2.6				
382 579498					72.9836	-137.1663	-0.6	-3.1								
302 605988					72.9835	-137.1682	-1.1	-2.5								
302 606334	73.1490	-143.4179	-0.3	-2.5												
302 606506									73.9627	-145.0601	-0.7	-1.9				
302.633087					72.9832	-137.1701	-1.2	-3.0								
382 633453	73.1489	-143.4195	-0.8	-2.1												
302 633453									73.9626	-145.0613	-1.0	-1.5				
302 644684					72.9831	-137.1711	-1.[illegible]	-3.4								
302 654022									73.9624	-145.0622	-1.3	-1.6				
302 654114	73 1488	-143 4207	-1.2	-2 3												
302 654510					72.9830	-137 1720	-1.1	-3.9								
382 678833					72.9828	-137.1747	-1.4	-4.4								
382 679169	73 1485	-143.4223	-1.7	-2 6												
382 679291									73.9621	-145.0634	-1.7	-1.8				
302.705790					72 9824	-137.1778	-2 2	-4.1								
302 706177	73 1481	-143.4244	-2 0	-3 2												
382 706299									73 9617	-145.0648	-2.0	-2.1				
302 718079					72 9822	-137.1791	-2 6	-3 8								
382 718140									73.9615	-145.0655	-2.1	-2.3				
302 718231	73.1479	-143 4254	-2 1	-3 5												
302 728943									73 9613	-145 0663	-2.1	-2.5				

DAY	CAMP CARIBOU LAT	LONG	NIV	EIV	CAMP BLUE FOX LAT	LONG	NIV	EIV	CAMP SNOWBIRD LAT	LONG	NIV	EIV	CAMP BIG BEAR LAT	LONG	NIV	EIV
382.729126	73.1477	-143.4265	-2.1	-3.7												
382.729492					72.9819	-137.1801	-3.0	-3.4								
382.752106					72.9814	-137.1819	-3.6	-2.7								
382.752350	73.1473	-143.4289	-2.3	-4.1												
382.752533									73.9609	-145.0679	-2.2	-2.6				
382.778656					72.9806	-137.1837	-3.8	-2.5								
382.778992	73.1468	-143.4318	-2.4	-4.1												
382.779144									73.9605	-145.0697	-2.1	-2.1				
382.790924					72.9802	-137.1845	-3.7	-2.8								
382.791168									73.9603	-145.0703	-2.0	-1.7				
382.791199	73.1466	-143.4331	-2.3	-4.0												
382.803528									73.9601	-145.0708	-1.8	-1.2				
382.826111	73.1460	-143.4360	-1.9	-1.7												
382.826294									73.9598	-145.0713	-1.8	-0.1				
382.852173	73.1457	-143.4363	-1.8	0.5												
382.852325									73.9594	-145.0711	-1.8	0.3				
382.863373					72.9784	-137.1906	-2.8	-3.0								
382.863800									73.9593	-145.0711	-1.8	0.0				
382.877777	73.1453	-143.4358	-2.0	0.8												
382.900574	73.1449	-143.4355	-2.5	0.2												
382.900696									73.9587	-145.0716	-2.1	-0.7				
382.925934	73.1444	-143.4354	-2.7	0.0												
382.926086									73.9583	-145.0720	-2.2	-0.4				
382.935760					72.9770	-137.1943	-2.1	-0.7								
382.936157	73.1442	-143.4354	-2.6	0.1												
382.936279									73.9581	-145.0721	-2.0	-0.2				
382.950928									73.9579	-145.0722	-1.8	0.0				
382.951050	73.1439	-143.4353	-2.3	0.1												
382.976013					72.9763	-137.1947	-2.5	-0.5								
383.008453					72.9757	-137.1954	-2.7	-1.1								
383.008759	73.1431	-143.4355	-1.5	-0.6												
383.008911									73.9573	-145.0723	-1.1	-0.3				
383.023499					72.9753	-137.1959	-2.6	-1.3								
383.023682									73.9572	-145.0725	-1.1	-0.5				
383.023712	73.1429	-143.4358	-1.4	-0.9												
383.031891									73.9571	-145.0726	-1.1	-0.5				
383.032013	73.1428	-143.4361	-1.4	-1.1												
383.032410					72.9752	-137.1962	-2.5	-1.4								
383.050720	73.1426	-143.4367	-1.5	-1.5												
383.050812									73.9569	-145.0729	-1.3	-0.6				
383.050873					72.9748	-137.1969	-2.3	-1.5								
383.075531	73.1423	-143.4377	-1.9	-1.2												
383.075592									73.9566	-145.0732	-1.9	-0.2				
383.075836					72.9744	-137.1978	-2.4	-1.2								
383.082031									73.9565	-145.0733	-2.0	0.0				
383.095520					72.9740	-137.1983	-2.5	-0.8								
383.095825	73.1419	-143.4381	-2.2	-0.2												
383.095856									73.9563	-145.0732	-2.2	0.5				
383.107788									73.9561	-145.0729	-2.3	1.0				
383.107971	73.1417	-143.4380	-2.1	0.6												
383.108337					72.9737	-137.1985	-2.4	-0.5								
383.151306									73.9553	-145.0712	-1.9	1.3				
383.151337	73.1411	-143.4365	-1.8	1.3												
383.167694	73.1409	-143.4361	-1.7	0.6												
383.167786									73.9551	-145.0708	-1.6	0.8				
383.183289									73.9549	-145.0706	-1.4	0.2				
383.183502	73.1407	-143.4361	-1.5	-0.3												
383.183685					72.9725	-137.1982	-2.1	0.8								
383.227234									73.9545	-145.0709	-1.6	-0.3				
383.227386	73.1401	-143.4372	-1.7	-1.2												
383.227753					72.9717	-137.1973	-2.6	0.6								
383.239197					72.9714	-137.1971	-2.8	0.3								
383.239532	73.1400	-143.4376	-1.9	-0.8												
383.239685									73.9543	-145.0710	-1.8	-0.1				
383.258087									73.9540	-145.0708	-2.0	0.6				
383.258270	73.1397	-143.4377	-2.1	0.2												
383.277405									73.9537	-145.0703	-2.1	1.5				
383.277557	73.1394	-143.4373	-2.3	1.7												
383.303009									73.9533	-145.0690	-1.9	1.8				

DAY	CAMP CARIBOU LAT	LONG	NIV	EIV	CAMP BLUE FOX LAT	LONG	NIV	EIV	CAMP SNOWBIRD LAT	LONG	NIV	EIV	CAMP BIG BEAR LAT	LONG	NIV	EIV
383.303223	73.1389	-143.4357	-2.2	2.5												
383.303497					72.9700	-137.1972	-2.3	-0.1								
383.311676	73.1388	-143.4352	-2.0	2.5												
383.311920									73.9532	-145.0686	-1.7	1.6				
383.332245					72.9696	-137.1972	-1.5	0.1								
383.332245									73.9529	-145.0678	-1.4	0.8				
383.332367	73.1385	-143.4340	-1.6	1.7												
383.353363					72.9694	-137.1970	-1.2	0.4								
383.378571					72.9691	-137.1965	-1.0	1.1								
383.380798	73.1380	-143.4335	-0.9	-0.9												
383.384644									73.9525	-145.0680	-0.8	-0.5				
383.405518					72.9690	-137.1956	-0.8	1.4								
383.405762									73.9524	-145.0682	-0.9	-0.2				
383.405823	73.1379	-143.4344	-0.9	-1.5												
383.426636					72.9688	-137.1949	-0.7	1.0								
383.427826									73.9522	-145.0682	-0.9	0.5				
383.428009	73.1377	-143.4351	-0.8	-1.0												
383.452972					72.9687	-137.1945	-0.8	0.3								
383.456421	73.1375	-143.4354	-0.7	0.2												
383.478394					72.9685	-137.1944	-0.9	-0.1								
383.478729	73.1374	-143.4351	-0.6	0.7												
383.478790									73.9519	-145.0668	-0.6	0.9				
383.499725					72.9684	-137.1945	-0.8	-0.1								
383.502075									73.9518	-145.0665	-0.4	0.0				
383.526642					72.9682	-137.1946	-0.4	-0.2								
383.526703									73.9518	-145.0667	-0.1	-0.7				
383.526794	73.1372	-143.4343	-0.3	0.2												
383.551117					72.9682	-137.1947	-0.2	-0.2								
383.551514	73.1372	-143.4343	-0.3	-0.3												
383.551575									73.9518	-145.0672	-0.1	-0.8				
383.572449					72.9681	-137.1948	-0.4	-0.1								
383.572815	73.1371	-143.4345	-0.4	-0.4												
383.572876									73.9517	-145.0676	-0.3	-0.5				
383.599762					72.9680	-137.1948	-0.9	0.2								
383.600037									73.9517	-145.0679	-0.5	-0.1				
383.600067	73.1370	-143.4347	-0.6	-0.1												
383.624054					72.9678	-137.1946	-1.2	0.5								
383.624359	73.1369	-143.4346	-0.7	0.3												
383.624542									73.9516	-145.0678	-0.5	0.4				
383.645172					72.9676	-137.1942	-1.4	0.6								
383.645538	73.1368	-143.4344	-0.7	0.3												
383.645660									73.9515	-145.0674	-0.6	0.8				
383.672485					72.9673	-137.1939	-1.3	0.3								
383.672852	73.1366	-143.4344	-0.8	-0.3												
383.672974									73.9513	-145.0668	-1.0	0.6				
383.680145					72.9672	-137.1938	-1.2	0.2								
383.697479					72.9671	-137.1938	-1.1	0.0								
383.697662	73.1365	-143.4348	-0.8	-0.9												
383.697845									73.9511	-145.0666	-1.5	0.0				
383.718231					72.9669	-137.1938	-1.1	0.2								
383.718506	73.1363	-143.4354	-0.8	-0.9												
383.718689									73.9508	-145.0668	-1.8	-0.5				
383.745239					72.9667	-137.1935	-1.2	0.7								
383.745575	73.1362	-143.4357	-1.0	0.1												
383.753204					72.9666	-137.1933	-1.2	0.9								
383.753387									73.9504	-145.0672	-1.0	-0.2				
383.771576					72.9664	-137.1928	-1.3	0.9								
383.792175									73.9503	-145.0668	0.0	1.0				
383.793579					72.9662	-137.1925	-1.3	0.3								
383.793945	73.1357	-143.4346	-1.1	0.9												
383.818268					72.9660	-137.1925	-1.3	-0.4								
383.818573	73.1355	-143.4344	-0.9	-0.4												
383.818726									73.9503	-145.0660	-0.2	1.1				
383.846252	73.1354	-143.4355	-0.9	-2.7												
383.846344									73.9502	-145.0655	-0.7	0.2				
383.846405					72.9657	-137.1930	-1.3	-0.7								
383.866669					72.9655	-137.1933	-1.4	-0.2								
383.891907					72.9652	-137.1930	-1.6	1.1								
383.892090	73.1350	-143.4389	-1.3	-1.0												
383.892273									73.9498	-145.0654	-1.4	1.0				

DAY	CAMP CARIBOU LAT	LONG	NIV	EIV	CAMP BLUE FOX LAT	LONG	NIV	EIV	CAMP SNOWBIRD LAT	LONG	NIV	EIV	CAMP BIG BEAR LAT	LONG	NIV	EIV
383.904663	73.1348	-143.4389	-1.5	1.1												
383.921600	73.1346	-143.4378	-1.6	3.6												
383.921631									73.9494	-145.0638	-1.6	2.7				
383.921906					72.9648	-137.1916	-1.7	2.1								
383.966217	73.1341	-143.4327	-1.0	3.2												
383.966248					72.9642	-137.1897	-1.1	0.9								
383.966400									73.9490	-145.0608	-0.9	1.1				
383.977600					72.9641	-137.1895	-0.8	0.3								
383.977722	73.1340	-143.4319	-0.6	1.5												
384.014679					72.9641	-137.1898	0.1	-0.6								
384.041138	73.1340	-143.4337	0.1	-1.8												
384.041229									73.9489	-145.0634	0.2	-2.0				
384.041351					72.9641	-137.1902	0.3	-0.4								
384.049866					72.9641	-137.1902	0.2	-0.2								
384.050079									73.9489	-145.0639	0.2	-1.8				
384.050140	73.1340	-143.4341	0.0	-1.4												
384.073395									73.9490	-145.0649	0.3	-1.1				
384.073517	73.1340	-143.4347	-0.2	-0.4												
384.116669	73.1339	-143.4344	-0.4	0.5												
384.117035					72.9641	-137.1907	-0.7	-0.8								
384.117493									73.9491	-145.0651	0.1	0.7				
384.149261	73.1338	-143.4341	-0.6	0.0												
384.149536					72.9638	-137.1915	-1.3	-1.0								
384.165039									73.9488	-145.0630	-1.6	2.3				
384.165436					72.9636	-137.1919	-1.6	-0.6								
384.193909	73.1335	-143.4347	-1.6	-0.8												
384.194031									73.9484	-145.0610	-2.4	2.7				
384.224365	73.1329	-143.4350	-2.8	0.3												
384.224487					72.9627	-137.1908	-2.2	2.4								
384.240936	73.1325	-143.4346	-3.2	1.6												
384.241333					72.9624	-137.1895	-2.0	3.3								
384.265564					72.9620	-137.1873	-1.9	3.6								
384.268646	73.1318	-143.4328	-3.5	3.1												
384.298615									73.9462	-145.0555	-2.5	0.3				
384.298706					72.9616	-137.1846	-1.9	2.3								
384.298737	73.1311	-143.4304	-2.9	2.5												
384.316498									73.9459	-145.0555	-2.4	-0.4				
384.316711	73.1307	-143.4295	-2.4	1.5												
384.317017					72.9613	-137.1838	-2.1	1.3								
384.338104					72.9609	-137.1833	-2.3	0.7								
384.341583									73.9454	-145.0559	-2.6	-0.5				
384.372253					72.9603	-137.1826	-2.4	1.0								
384.372375									73.9448	-145.0560	-2.6	0.5				
384.372467	73.1299	-143.4276	-1.5	2.1												
384.391724									73.9444	-145.0554	-2.2	1.8				
384.391907	73.1297	-143.4262	-1.5	2.9												
384.392120					72.9599	-137.1819	-2.2	1.8								
384.411224	73.1294	-143.4247	-1.6	2.8												
384.445251					72.9590	-137.1778	-2.6	4.1								
384.445587	73.1289	-143.4226	-2.2	2.0												
384.445587									73.9437	-145.0507	-1.7	3.8				
384.484924	73.1282	-143.4205	-2.1	2.2												
384.485016									73.9431	-145.0468	-2.0	3.1				
384.485077					72.9581	-137.1733	-2.8	4.1								
384.517975					72.9575	-137.1704	-2.0	2.8								
384.518341	73.1278	-143.4182	-1.2	3.1												
384.518433									73.9426	-145.0440	-1.8	3.2				
384.540131					72.9572	-137.1690	-1.3	2.2								
384.540283	73.1276	-143.4162	-0.8	3.5												
384.559265	73.1275	-143.4145	-0.7	3.5												
384.559296									73.9421	-145.0396	-1.6	4.3				
384.559570					72.9571	-137.1679	-0.9	2.0								
384.566559	73.1275	-143.4138	-0.8	3.5												
384.590790					72.9568	-137.1662	-1.0	2.3								
384.591125	73.1273	-143.4116	-1.2	3.4												
384.591278									73.9417	-145.0358	-1.6	4.3				
384.611572					72.9566	-137.1649	-1.5	2.5								
384.611938	73.1270	-143.4097	-1.5	3.4												
384.613403									73.9414	-145.0332	-1.4	4.0				

DAY	CAMP CARIBOU LAT	LONG	NIV	EIV	CAMP BLUE FOX LAT	LONG	NIV	EIV	CAMP SNOWBIRD LAT	LONG	NIV	EIV	CAMP BIG BEAR LAT	LONG	NIV	EIV
384.634094									73.9412	-145.0310	-0.9	3.9				
384.634125	73.1268	-143.4077	-1.5	3.4												
384.634552					72.9563	-137.1632	-1.9	2.8								
384.664001					72.9559	-137.1610	-1.9	2.8								
384.664215	73.1265	-143.4050	-1.2	3.5												
384.664398									73.9411	-145.0276	-0.7	4.1				
384.684448					72.9556	-137.1596	-1.8	2.6								
384.686188	73.1263	-143.4029	-1.1	3.6												
384.712250	73.1260	-143.4004	-1.2	3.6												
384.712372									73.9406	-145.0221	-1.9	4.1				
384.737793					72.9549	-137.1554	-1.7	4.0								
384.737885	73.1258	-143.3979	-1.5	4.0												
384.738068									73.9402	-145.0192	-2.6	4.0				
384.758392					72.9546	-137.1529	-1.8	4.9								
384.783722									73.9393	-145.0135	-2.0	5.3				
384.783875	73.1252	-143.3923	-1.1	5.1												
384.784790					72.9542	-137.1493	-1.7	5.4								
384.812225	73.1251	-143.3884	-0.6	5.4												
384.812286					72.9539	-137.1454	-1.4	5.6								
384.812408									73.9389	-145.0089	-1.3	6.3				
384.858551									73.9385	-145.0003	-1.5	7.1				
384.861023	73.1247	-143.3807	-1.3	7.0												
384.887329	73.1244	-143.3756	-1.9	7.3												
384.887360									73.9381	-144.9946	-2.0	6.8				
384.887543					72.9529	-137.1342	-2.6	5.4								
384.904968									73.9378	-144.9914	-2.2	6.2				
384.906464	73.1241	-143.3722	-2.2	6.2												
384.931458					72.9518	-137.1290	-3.9	3.1								
384.963013	73.1230	-143.3644	-2.7	5.5												
384.963013									73.9367	-144.9824	-2.4	5.5				
384.963379					72.9508	-137.1269	-3.9	2.8								
385.038910									73.9353	-144.9688	-2.2	7.6				
385.039032	73.1214	-143.3502	-2.5	8.0												
385.039459					72.9492	-137.1161	-0.8	7.8								
385.053284	73.1212	-143.3472	-2.3	8.0												
385.053375									73.9351	-144.9657	-2.2	8.1				
385.079041					72.9492	-137.1077	0.1	7.6								
385.079346									73.9346	-144.9598	-2.2	8.0				
385.114807									73.9341	-144.9524	-1.9	6.9				
385.114960	73.1204	-143.3352	-1.0	6.4												
385.128571	73.1203	-143.3329	-0.8	5.9												
385.128571									73.9339	-144.9499	-1.7	6.2				
385.128906					72.9489	-137.0996	-1.5	4.9								
385.147949					72.9486	-137.0972	-2.1	4.5								
385.148346	73.1201	-143.3300	-1.0	5.6												
385.148438									73.9336	-144.9468	-2.0	5.2				
385.157867									73.9334	-144.9454	-2.3	4.8				
385.157959	73.1200	-143.3286	-1.3	5.6												
385.158325					72.9485	-137.0960	-2.3	4.5								
385.190186									73.9328	-144.9417	-2.5	3.5				
385.190338	73.1197	-143.3236	-1.6	6.1												
385.190521					72.9478	-137.0920	-2.4	5.4								
385.204254									73.9325	-144.9405	-2.2	3.0				
385.204742					72.9476	-137.0898	-2.1	6.1								
385.219818					72.9474	-137.0874	-1.7	6.3								
385.220154	73.1193	-143.3188	-1.8	5.4												
385.220337									73.9323	-144.9392	-1.9	2.6				
385.227417	73.1192	-143.3179	-2.0	4.9												
385.264862									73.9317	-144.9354	-1.4	4.3				
385.265045					72.9470	-137.0813	-0.5	2.9								
385.280029									73.9316	-144.9333	-1.5	5.3				
385.280212	73.1183	-143.3127	-1.9	3.2												
385.280579					72.9469	-137.0805	0.0	1.2								
385.291992					72.9470	-137.0802	0.2	0.7								
385.292267	73.1181	-143.3117	-1.6	3.4												
385.292419									73.9314	-144.9315	-1.5	5.5				
385.302551	73.1180	-143.3107	-1.3	3.6												
385.302612									73.9313	-144.9299	-1.6	5.4				
385.302917					72.9470	-137.0800	0.4	0.5								

DAY	CAMP CARIBOU LAT	LONG	NIV	EIV	CAMP BLUE FOX LAT	LONG	NIV	EIV	CAMP SNOWBIRD LAT	LONG	NIV	EIV	CAMP BIG BEAR LAT	LONG	NIV	EIV
385 309723	73.1180	-143.3100	-1.2	3.8												
385 338898									73.9308	-144 9251	-1.7	3.9				
385 338989	73.1177	-143.3069	-0.8	4.3												
385 355499									73.9306	-144.9235	-1.6	3.2				
385 355682	73.1176	-143.3050	-0.9	4.4												
385 355957					72.9471	-137.0792	-0.1	0.8								
385 364868	73 1176	-143.3039	-1.0	4.4												
385 378204	73.1175	-143.3024	-1.2	4.4												
385 378601					72.9471	-137.0787	-0.8	0.9								
385 384705									73.9303	-144.9211	-1.3	3.0				
385.385010					72.9470	-137.0786	-1.0	0.8								
385 412323	73.1171	-143.2986	-1.3	3 7												
385.412323									73.9300	-144.9187	-1.1	3.1				
385 430634					72 9466	-137.0767	-0.9	3.1								
385 432434									73.9298	-144.9170	-1.1	2.9				
385 432495	73.1169	-143.2968	-1.1	3.2												
385 453674									73.9296	-144.9154	-1.2	2.6				
385 453827	73.1168	-143.2951	-0.9	2.8												
385 454193					72.9465	-137.0742	-0.4	4.8								
385 484863					72.9464	-137.0703	-0.2	4.6								
385 485229	73.1165	-143.2929	-0.9	2.7												
385 485260									73.9293	-144.9133	-1.5	2.2				
385 504578					72.9464	-137.0682	-0.2	3.3								
385 512085	73.1163	-143.2910	-1.1	2.4												
385.512177									73.9290	-144.9118	-1.4	1.8				
385 528870									73.9288	-144.9110	-1.1	1.3				
385 529053	73.1162	-143.2901	-1.1	2.0												
385.529327					72.9464	-137.0667	-0.2	1.6								
385 557953	73.1160	-143.2888	-0.8	1.3												
385 558075									73.9286	-144.9103	-0.8	0.5				
385 578033									73.9285	-144.9101	-0.8	0.2				
385 578125	73.1159	-143.2883	-0.6	0.8												
385 586700	73.1158	-143.2881	-0.5	0.6												
385 586700									73.9285	-144.9101	-0.9	0.1				
385.587036					72.9463	-137.0659	-0.3	0.2								
385 603485									73.9283	-144.9100	-1.0	0.2				
385 606171	73.1158	-143.2879	-0.5	0.2												
385 630890	73.1157	-143.2879	-0.6	-0.2												
385.631073									73.9281	-144.9099	-0.9	0.2				
385 651031									73.9280	-144.9098	-0.7	-0.1				
385 661560									73.9279	-144.9099	-0.6	-0.3				
385 661682	73.1155	-143.2882	-0.7	-0.4												
385 662109					72.9459	-137.0650	-0.7	0.4								
385.677429					72.9459	-137.0649	-0.5	0.3								
385 704132					72.9458	-137.0648	-0.1	0.2								
385 704315	73.1153	-143.2884	-0.5	0.4												
385 704498									73.9278	-144.9101	-0.1	0.5				
385.723236					72.9458	-137.0647	0.2	0.1								
385 723694									73.9278	-144.9095	0.1	1.5				
385 736481									73.9278	-144.9089	0.1	1.8				
385 736664	73.1152	-143.2875	0.0	1.4												
385 737000					72 9458	-137.0647	0.4	0.0								
385 751343					72.9459	-137.0647	0.5	-0.3								
385 751709	73.1152	-143.2869	0.3	1.5												
385 751831									73.9279	-144.9081	0.2	1.8				
385 778351	73.1153	-143.2861	0.6	0.5												
385 778351					72.9460	-137.0650	0 6	-0.5								
385 778534									73.9279	-144.9073	0.2	0.0				
385 795929					72.9461	-137 0653	0 5	-0.5								
385.810974									73.9280	-144.9084	0.1	-1.8				
385 811157	73.1155	-143.2866	0 5	-1 3												
385 811401					72.9461	-137 0654	0.5	-0.2								
385 823425	73.1155	-143.2871	0.4	-1.7												
385 823456									73.9280	-144.9090	0.1	-1.8				
385 853088	73 1156	-143.2886	0.0	-2 1												
385 853302					72 9462	-137 0657	0 1	-0.8								
385 869049					72.9462	-137.0662	-0 1	-1.6								
385 872131									73.9279	-144 9108	-0.1	-0.8				
385 884827									73.9279	-144 9110	-0.1	-0.3				
385.885071	73.1155	-143 2900	-0 3	-0 9												

DAY	CAMP CARIBOU LAT	LONG	NIV	EIV	CAMP BLUE FOX LAT	LONG	NIV	EIV	CAMP SNOWBIRD LAT	LONG	NIV	EIV	CAMP BIG BEAR LAT	LONG	NIV	EIV
385.895844	73.1155	-143.2901	-0.2	-0.1												
385.895935									73.9279	-144.9110	0.0	0.3				
385.928558	73.1155	-143.2894	-0.1	1.4												
385.928589									73.9279	-144.9101	0.1	1.6				
385.928925					72.9461	-137.0687	-0.2	-0.2								
385.942780					72.9461	-137.0686	-0.1	1.1								
385.942841	73.1155	-143.2888	-0.1	1.6												
385.943024									73.9280	-144.9094	0.1	1.9				
385.958069					72.9461	-137.0679	0.0	2.1								
385.958099									73.9280	-144.9086	0.1	1.8				
385.958191	73.1154	-143.2882	-0.1	1.6												
385.967987					72.9461	-137.0673	0.0	2.4								
385.968323	73.1154	-143.2878	0.0	1.5												
385.972748									73.9280	-144.9079	0.0	1.3				
386.004456									73.9280	-144.9074	-0.1	0.1				
386.004517	73.1154	-143.2866	-0.1	0.8												
386.004944					72.9461	-137.0649	-0.1	2.2								
386.017120	73.1154	-143.2864	-0.2	0.4												
386.017212					72.9461	-137.0643	-0.1	1.7								
386.017273									73.9280	-144.9074	0.0	-0.3				
386.030487					72.9461	-137.0638	-0.1	1.2								
386.030701									73.9280	-144.9076	0.1	-0.6				
386.030731	73.1154	-143.2863	-0.3	0.2												
386.040955					72.9461	-137.0635	-0.1	0.9								
386.041168	73.1153	-143.2863	-0.3	0.1												
386.080566	73.1153	-143.2864	0.1	-0.3												
386.080933					72.9461	-137.0631	0.2	-0.3								
386.092133	73.1153	-143.2865	0.4	-0.4												
386.092194									73.9281	-144.9091	0.1	-1.0				
386.092407					72.9461	-137.0633	0.2	-0.8								
386.098633	73.1153	-143.2866	0.5	-0.5												
386.099060					72.9461	-137.0634	0.2	-1.1								
386.102783									73.9281	-144.9094	0.0	-1.0				
386.114563					72.9461	-137.0641	-0.1	-1.9								
386.123260	73.1155	-143.2870	0.6	-0.9												
386.156006									73.9280	-144.9105	-0.1	-0.2				
386.156219	73.1155	-143.2880	0.1	-1.1												
386.156433					72.9460	-137.0665	-0.8	-1.9								
386.167694									73.9280	-144.9105	-0.1	0.1				
386.167725	73.1156	-143.2883	0.0	-1.0												
386.168152					72.9459	-137.0670	-0.8	-1.2								
386.188751	73.1155	-143.2888	-0.4	-0.6												
386.188873					72.9458	-137.0673	-0.6	0.3								
386.188904									73.9280	-144.9103	-0.4	0.6				
386.199158									73.9279	-144.9101	-0.7	0.8				
386.199280	73.1155	-143.2889	-0.7	-0.4												
386.199707					72.9457	-137.0671	-0.4	1.2								
386.231018									73.9277	-144.9093	-1.0	0.7				
386.231201	73.1152	-143.2888	-1.0	0.7												
386.231262					72.9457	-137.0654	0.1	2.5								
386.243500									73.9276	-144.9091	-0.9	0.3				
386.244049					72.9457	-137.0646	0.1	2.2								
386.246429	73.1151	-143.2884	-0.9	1.2												
386.263580	73.1150	-143.2878	-0.6	1.5												
386.263641									73.9275	-144.9092	-0.5	-0.6				
386.263885					72.9457	-137.0636	0.1	1.2								
386.275024									73.9275	-144.9095	-0.2	-1.1				
386.275208	73.1150	-143.2873	-0.3	1.5												
386.275543					72.9457	-137.0634	0.0	0.3								
386.305298									73.9275	-144.9108	0.1	-1.7				
386.305359					72.9457	-137.0639	-0.2	-1.4								
386.305450	73.1150	-143.2865	0.2	0.3												
386.319641					72.9457	-137.0645	-0.3	-1.7								
386.324432									73.9275	-144.9116	0.0	-1.2				
386.339020	73.1150	-143.2871	0.0	-1.7												
386.339020									73.9275	-144.9119	-0.2	-0.6				
386.339447					72.9456	-137.0653	-0.3	-1.4								
386.350433									73.9274	-144.9120	-0.4	-0.3				
386.350647	73.1150	-143.2878	-0.2	-2.2												

DAY	CAMP CARIBOU LAT	LONG	NIV	EIV	CAMP BLUE FOX LAT	LONG	NIV	EIV	CAMP SNOWBIRD LAT	LONG	NIV	EIV	CAMP BIG BEAR LAT	LONG	NIV	EIV
386.350830					72.9456	-137.0657	-0.3	-0.9								
386.378784					72.9456	-137.0658	-0.1	0.5								
386.378937									73.9273	-144.9121	-0.5	0.1				
386.379028	73.1149	-143.2897	-0.4	-2.8												
386.391602	73.1149	-143.2906	-0.5	-2.6												
386.394653					72.9456	-137.0655	0.1	1.1								
386.414612									73.9272	-144.9114	-0.2	1.6				
386.414734	73.1148	-143.2919	-0.6	-1.1												
386.415161					72.9456	-137.0649	0.2	0.8								
386.425201									73.9272	-144.9109	-0.1	2.3				
386.425354	73.1147	-143.2920	-0.6	0.1												
386.425385					72.9456	-137.0648	0.1	0.2								
386.451752					72.9456	-137.0651	-0.4	-1.1								
386.452057	73.1146	-143.2911	-0.5	1.9												
386.452087									73.9272	-144.9089	0.0	2.3				
386.465240					72.9455	-137.0656	-0.8	-1.5								
386.468750									73.9272	-144.9082	0.0	0.7				
386.471954	73.1146	-143.2902	-0.3	1.3												
386.490021									73.9272	-144.9085	-0.1	-1.4				
386.490234	73.1145	-143.2899	-0.2	-0.1												
386.490540					72.9453	-137.0667	-0.9	-1.9								
386.499237					72.9453	-137.0671	-0.8	-1.9								
386.499237									73.9272	-144.9089	-0.2	-2.0				
386.499359	73.1145	-143.2900	-0.2	-0.9												
386.524445					72.9451	-137.0684	-0.6	-1.8								
386.524811	73.1145	-143.2912	-0.3	-2.1												
386.524933									73.9271	-144.9106	-0.5	-2.7				
386.539673					72.9451	-137.0690	-0.6	-1.5								
386.564941									73.9270	-144.9132	-0.4	-1.8				
386.565155	73.1143	-143.2918	-0.7	2.5												
386.565308					72.9449	-137.0697	-0.8	-0.5								
386.572662									73.9269	-144.9136	-0.2	-1.4				
386.572723	73.1143	-143.2912	-0.7	4.2												
386.597290					72.9447	-137.0697	-1.3	0.2								
386.597626	73.1141	-143.2869	-1.0	8.1												
386.597809									73.9269	-144.9143	-0.2	-0.8				
386.615479					72.9445	-137.0697	-1.6	-0.4								
386.615753									73.9269	-144.9147	-0.7	-0.8				
386.639343	73.1137	-143.2809	-1.3	-1.4												
386.639343					72.9441	-137.0706	-2.0	-2.4								
386.670593					72.9435	-137.0737	-2.9	-5.0								
386.670807	73.1134	-143.2874	-1.6	-12.4												
386.670990									73.9263	-144.9172	-1.8	-3.2				
386.688110					72.9431	-137.0762	-3.6	-5.9								
386.689087									73.9260	-144.9192	-1.8	-4.8				
386.712708					72.9423	-137.0804	-4.1	-7.0								
386.712769									73.9257	-144.9230	-1.5	-6.5				
386.712891	73.1128	-143.3030	-1.7	-13.9												
386.744781									73.9254	-144.9292	-1.2	-6.8				
386.760712					72.9409	-137.0902	-3.1	-8.5								
386.761200									73.9252	-144.9321	-1.2	-6.0				
386.785492					72.9404	-137.0958	-2.3	-8.8								
386.785797									73.9250	-144.9360	-1.3	-5.6				
386.819153					72.9398	-137.1037	-2.6	-9.3								
386.819214									73.9246	-144.9416	-1.7	-6.9				
386.833588					72.9395	-137.1073	-2.9	-9.6								
386.857941					72.9389	-137.1136	-3.1	-10.3								
386.858368									73.9240	-144.9501	-1.7	-8.4				
386.894226	73.1105	-143.3420	-2.5	-4.5												
386.894318									73.9236	-144.9582	-1.7	-7.4				
386.894470					72.9381	-137.1237	-2.5	-10.5								
386.907013					72.9379	-137.1271	-2.3	-10.1								
386.907166	73.1102	-143.3435	-2.7	-4.6												
386.930359					72.9375	-137.1330	-1.8	-9.4								
386.930695	73.1097	-143.3469	-2.7	-6.8												
386.930847									73.9231	-144.9645	-1.9	-5.2				
386.938538	73.1096	-143.3484	-2.6	-8.1												
386.970001									73.9225	-144.9701	-2.2	-6.1				
386.970032	73.1089	-143.3571	-2.6	-12.3												
386.970398					72.9370	-137.1427	-1.9	-9.7								

DAY	CAMP CARIBOU LAT	LONG	NIV	EIV	CAMP BLUE FOX LAT	LONG	NIV	EIV	CAMP SNOWBIRD LAT	LONG	NIV	EIV	CAMP BIG BEAR LAT	LONG	NIV	EIV
386.981171	73.1087	-143.3608	-2.7	-13.1												
386.981171					72.9368	-137.1455	-2.2	-10.1								
386.981323									73.9223	-144.9722	-2.4	-7.4				
387.003326	73.1083	-143.3686	-2.5	-13.1												
387.013275	73.1081	-143.3720	-2.4	-12.6												
387.013367									73.9216	-144.9799	-2.9	-9.4				
387.013397					72.9362	-137.1545	-2.8	-11.0								
387.045959									73.9208	-144.9882	-3.4	-8.5				
387.046082	73.1075	-143.3820	-2.6	-10.6												
387.046448					72.9354	-137.1640	-3.6	-10.6								
387.055817	73.1073	-143.3847	-2.9	-10.1												
387.055908									73.9206	-144.9904	-3.6	-7.9				
387.056030					72.9351	-137.1666	-3.9	-10.2								
387.076355					72.9344	-137.1717	-4.5	-9.2								
387.076477	73.1067	-143.3899	-3.5	-9.2												
387.076660									73.9200	-144.9947	-4.1	-7.1				
387.088654	73.1064	-143.3928	-3.8	-8.9												
387.088684									73.9196	-144.9971	-4.3	-6.9				
387.088959					72.9340	-137.1746	-4.8	-8.5								
387.121735									73.9184	-145.0033	-4.7	-6.8				
387.121918	73.1053	-143.4005	-4.5	-8.7												
387.128662					72.9325	-137.1833	-4.3	-8.8								
387.131195	73.1050	-143.4026	-4.7	-8.7												
387.137496									73.9177	-145.0066	-4.9	-6.5				
387.139679	73.1046	-143.4046	-4.8	-8.7												
387.140015					72.9321	-137.1860	-3.8	-9.4								
387.150269	73.1042	-143.4070	-4.9	-8.6												
387.150299					72.9318	-137.1885	-3.5	-9.8								
387.150421									73.9173	-145.0085	-4.9	-6.3				
387.164490									73.9168	-145.0109	-5.0	-5.8				
387.164551	73.1037	-143.4102	-5.1	-8.2												
387.164978					72.9315	-137.1924	-3.3	-10.0								
387.197021									73.9155	-145.0156	-4.7	-4.9				
387.197205	73.1024	-143.4169	-4.5	-7.2												
387.197357					72.9306	-137.2004	-3.6	-8.4								
387.206909									73.9152	-145.0170	-4.5	-4.7				
387.207001	73.1021	-143.4187	-4.2	-7.0												
387.215302	73.1019	-143.4202	-3.9	-6.7												
387.224762	73.1016	-143.4218	-3.7	-6.5												
387.224884									73.9146	-145.0193	-4.2	-4.7				
387.224976					72.9298	-137.2055	-4.0	-5.9								
387.240417									73.9140	-145.0213	-4.1	-4.7				
387.240570	73.1011	-143.4245	-3.5	-6.1												
387.240967					72.9293	-137.2078	-4.2	-4.9								
387.271759					72.9283	-137.2114	-3.4	-4.5								
387.282684									73.9127	-145.0269	-4.0	-4.8				
387.283203					72.9281	-137.2128	-2.8	-4.6								
387.299957	73.0995	-143.4326	-3.6	-4.2												
387.299957									73.9122	-145.0292	-3.9	-4.8				
387.300293					72.9277	-137.2149	-2.0	-4.7								
387.316071									73.9117	-145.0313	-3.8	-4.7				
387.316254	73.0991	-143.4344	-3.6	-3.7												
387.316498					72.9275	-137.2168	-1.5	-4.5								
387.358063									73.9106	-145.0363	-2.6	-3.7				
387.358276	73.0981	-143.4378	-2.2	-2.6												
387.358521					72.9272	-137.2216	-0.6	-4.3								
387.375488									73.9103	-145.0379	-1.9	-2.9				
387.375580	73.0978	-143.4389	-1.3	-2.0												
387.375977					72.9271	-137.2235	-0.5	-4.1								
387.391113									73.9101	-145.0390	-1.2	-2.1				
387.391296	73.0977	-143.4396	-0.7	-1.2												
387.391388					72.9271	-137.2250	-0.3	-3.4								
387.432861									73.9099	-145.0399	-0.3	0.3				
387.433044	73.0976	-143.4397	0.1	1.0												
387.433136					72.9270	-137.2264	0.0	1.6								
387.451050									73.9099	-145.0396	-0.3	0.9				
387.451202	73.0977	-143.4391	0.1	1.4												
387.451599					72.9270	-137.2250	0.1	3.8								
387.465454									73.9098	-145.0392	-0.3	0.9				

DAY	CAMP CARIBOU LAT	LONG	NIV	EIV	CAMP BLUE FOX LAT	LONG	NIV	EIV	CAMP SNOWBIRD LAT	LONG	NIV	EIV	CAMP BIG BEAR LAT	LONG	NIV	EIV
387.465546					72.9270	-137.2235	0.1	4.2								
387.465607	73.0977	-143.4385	0.0	1.3												
387.492493					72.9270	-137.2209	-0.1	2.8								
387.506958									73.9097	-145.0386	-0.5	-0.2				
387.506989					72.9270	-137.2201	-0.2	1.4								
387.507080	73.0977	-143.4377	0.0	0.1												
387.526215									73.9096	-145.0390	-0.7	-1.0				
387.526459	73.0977	-143.4378	-0.1	-0.5												
387.526672					72.9270	-137.2199	-0.3	-0.2								
387.539001					72.9269	-137.2201	-0.5	-1.0								
387.539124									73.9095	-145.0394	-0.8	-1.5				
387.539215	73.0976	-143.4381	-0.1	-0.9												
387.564087					72.9268	-137.2211	-1.0	-1.6								
387.564453	73.0976	-143.4388	-0.3	-1.1												
387.564606									73.9093	-145.0407	-1.1	-2.1				
387.580200					72.9267	-137.2217	-1.3	-1.1								
387.580383									73.9092	-145.0417	-1.4	-2.1				
387.580475	73.0976	-143.4392	-0.4	-0.9												
387.600861									73.9090	-145.0428	-1.6	-1.7				
387.601044	73.0975	-143.4396	-0.5	-0.3												
387.601074					72.9264	-137.2220	-1.6	0.2								
387.611938					72.9263	-137.2218	-1.7	1.0								
387.612274									73.9088	-145.0433	-1.8	-1.4				
387.612305	73.0975	-143.4396	-0.5	0.1												
387.637177					72.9259	-137.2208	-1.9	1.6								
387.637451	73.0973	-143.4394	-1.1	0.2												
387.637604									73.9084	-145.0442	-2.3	-1.3				
387.652985					72.9257	-137.2203	-2.1	0.9								
387.653320	73.0971	-143.4394	-1.6	-0.4												
387.653320									73.9081	-145.0448	-2.6	-1.8				
387.674744					72.9253	-137.2202	-2.6	-0.5								
387.674744									73.9076	-145.0462	-3.2	-2.9				
387.674835	73.0968	-143.4399	-2.5	-1.5												
387.684631					72.9251	-137.2204	-2.8	-1.2								
387.685028	73.0966	-143.4404	-2.9	-2.0												
387.685150									73.9073	-145.0471	-3.6	-3.5				
387.710815					72.9244	-137.2215	-3.2	-1.6								
387.710938	73.0959	-143.4421	-3.7	-2.5												
387.711121									73.9065	-145.0499	-4.2	-3.8				
387.725555					72.9241	-137.2220	-3.2	-1.1								
387.725891	73.0955	-143.4430	-3.9	-2.1												
387.726013									73.9060	-145.0514	-4.4	-3.4				
387.747803					72.9235	-137.2224	-2.7	-0.3								
387.747986									73.9053	-145.0533	-4.6	-2.9				
387.749077	73.0948	-143.4441	-3.9	-1.7												
387.757446					72.9234	-137.2224	-2.3	-0.1								
387.757813	73.0945	-143.4445	-3.8	-1.6												
387.757935									73.9049	-145.0540	-4.6	-2.8				
387.785095	73.0937	-143.4457	-3.4	-1.7												
387.785126					72.9230	-137.2225	-1.3	-0.5								
387.785278									73.9039	-145.0561	-4.4	-2.8				
387.791565					72.9229	-137.2226	-1.1	-0.8								
387.798553	73.0934	-143.4463	-3.2	-1.8												
387.798737									73.9035	-145.0572	-4.1	-3.0				
387.820404					72.9227	-137.2237	-0.4	-2.1								
387.820740	73.0929	-143.4474	-2.3	-1.9												
387.820740									73.9029	-145.0591	-3.3	-3.2				
387.830658					72.9227	-137.2244	-0.3	-2.5								
387.830902	73.0927	-143.4480	-1.8	-1.9												
387.831085									73.9026	-145.0600	-2.9	-3.3				
387.859985	73.0924	-143.4494	-1.2	-2.1												
387.860077									73.9021	-145.0626	-2.1	-3.1				
387.860199					72.9226	-137.2265	-0.4	-2.8								
387.871429					72.9226	-137.2272	-0.5	-2.6								
387.871643	73.0923	-143.4501	-1.2	-2.2												
387.871826									73.9019	-145.0636	-2.0	-2.9				
387.877869	73.0923	-143.4505	-1.3	-2.3												
387.877960					72.9225	-137.2277	-0.5	-2.4								
387.892731					72.9225	-137.2285	-0.6	-1.8								
387.893127	73.0921	-143.4514	-1.4	-2.4												

DAY	CAMP CARIBOU LAT	LONG	NIV	EIV	CAMP BLUE FOX LAT	LONG	NIV	EIV	CAMP SNOWBIRD LAT	LONG	NIV	EIV	CAMP BIG BEAR LAT	LONG	NIV	EIV
387.893250									73.9016	-145.0651	-1.9	-2.3				
387.904572					72.9225	-137.2290	-0.7	-1.1								
387.904602	73.0920	-143.4521	-1.6	-2.4												
387.935547	73.0915	-143.4539	-2.6	-1.9												
387.935547									73.9009	-145.0671	-2.5	-1.3				
387.935913					72.9222	-137.2292	-1.4	0.3								
387.945282	73.0913	-143.4544	-3.0	-1.7												
387.945496									73.9007	-145.0675	-3.0	-1.3				
387.952972	73.0911	-143.4547	-3.3	-1.5												
387.953033									73.9005	-145.0677	-3.3	-1.2				
387.953247					72.9220	-137.2290	-2.1	0.5								
387.965271					72.9217	-137.2289	-2.6	0.5								
387.965637	73.0907	-143.4552	-3.9	-1.3												
387.965790									73.9001	-145.0682	-4.0	-1.2				
387.979034	73.0903	-143.4556	-4.4	-1.2												
387.979156									73.8997	-145.0686	-4.8	-1.4				
388.011078					72.9206	-137.2287	-3.4	-0.4								
388.019653	73.0888	-143.4574	-4.7	-2.4												
388.019806									73.8979	-145.0708	-6.2	-2.7				
388.029053					72.9201	-137.2290	-3.3	-0.8								
388.054108	73.0877	-143.4600	-3.6	-3.1												
388.054352					72.9195	-137.2297	-3.2	-1.3								
388.059570									73.8962	-145.0746	-4.1	-3.7				
388.083099					72.9188	-137.2308	-3.1	-1.8								
388.083405	73.0870	-143.4622	-2.6	-2.6												
388.094757	73.0867	-143.4630	-2.4	-2.4												
388.095032					72.9185	-137.2314	-3.0	-1.9								
388.104736	73.0866	-143.4636	-2.4	-2.3												
388.105103					72.9183	-137.2319	-3.1	-2.0								
388.111969	73.0864	-143.4641	-2.4	-2.3												
388.129022									73.8951	-145.0807	-2.3	-2.2				
388.129852	73.0861	-143.4651	-2.9	-2.2												
388.130219					72.9177	-137.2333	-3.2	-2.2								
388.154877					72.9170	-137.2348	-3.5	-2.7								
388.155243	73.0854	-143.4666	-4.1	-2.3												
388.155334									73.8944	-145.0820	-4.1	-1.7				
388.163330					72.9168	-137.2355	-3.6	-3.1								
388.170380	73.0848	-143.4675	-5.0	-2.4												
388.170776					72.9166	-137.2361	-3.6	-3.4								
388.180542	73.0844	-143.4682	-5.5	-2.5												
388.180878					72.9163	-137.2371	-3.7	-3.9								
388.186249									73.8932	-145.0836	-5.4	-2.0				
388.205780									73.8924	-145.0847	-5.6	-2.4				
388.205902	73.0833	-143.4700	-6.1	-3.0												
388.226746					72.9150	-137.2414	-3.5	-2.2								
388.227081	73.0823	-143.4717	-5.8	-3.0												
388.227234									73.8915	-145.0863	-5.4	-2.6				
388.237793									73.8910	-145.0870	-5.2	-2.5				
388.237976	73.0818	-143.4725	-5.5	-2.7												
388.238007					72.9147	-137.2419	-3.3	-0.8								
388.246124									73.8907	-145.0876	-5.1	-2.4				
388.246704					72.9145	-137.2419	-3.1	0.2								
388.255859	73.0811	-143.4736	-5.0	-1.9												
388.281586									73.8894	-145.0896	-4.6	-1.8				
388.281769	73.0801	-143.4745	-4.4	-1.1												
388.282074					72.9136	-137.2405	-2.9	2.1								
388.299042					72.9133	-137.2397	-3.0	1.4								
388.299286	73.0796	-143.4751	-4.2	-1.2												
388.299469									73.8887	-145.0905	-4.5	-1.6				
388.312012					72.9130	-137.2394	-3.0	0.4								
388.312103	73.0791	-143.4755	-4.1	-1.4												
388.321747									73.8880	-145.0914	-4.3	-1.5				
388.321930	73.0788	-143.4759	-4.1	-1.6												
388.330444					72.9125	-137.2396	-3.1	-1.3								
388.356903									73.8868	-145.0926	-4.0	-0.8				
388.357086	73.0777	-143.4768	-4.1	0.4												
388.357239					72.9118	-137.2411	-3.4	-2.6								
388.372040	73.0772	-143.4762	-4.2	2.2												
388.372192									73.8864	-145.0929	-3.9	-0.3				

DAY	CAMP CARIBOU LAT	LONG	NIV	EIV	CAMP BLUE FOX LAT	LONG	NIV	EIV	CAMP SNOWBIRD LAT	LONG	NIV	EIV	CAMP BIG BEAR LAT	LONG	NIV	EIV
388.385345					72.9111	-137.2429	-3.5	-1.9								
388.385559									73.8860	-145.0929	-3.8	0.1				
388.385590	73.0768	-143.4752	-4.1	3.4												
388.396820									73.8856	-145.0928	-3.7	0.4				
388.397034	73.0764	-143.4741	-3.9	3.9												
388.397156					72.9108	-137.2433	-3.5	-1.2								
388.404205									73.8854	-145.0927	-3.7	0.7				
388.412109	73.0760	-143.4726	-3.6	3.4												
388.412537					72.9103	-137.2437	-3.4	-0.5								
388.431702	73.0755	-143.4715	-3.2	0.6												
388.445404	73.0751	-143.4717	-2.9	-1.9												
388.445557									73.8843	-145.0916	-3.3	0.9				
388.458221					72.9093	-137.2438	-2.7	-0.2								
388.458588	73.0749	-143.4727	-2.7	-3.5												
388.458618									73.8840	-145.0914	-3.1	0.5				
388.471222									73.8837	-145.0913	-2.9	0.0				
388.471344					72.9090	-137.2440	-2.6	-0.5								
388.471375	73.0746	-143.4740	-2.6	-4.3												
388.487427									73.8833	-145.0915	-2.7	-0.6				
388.487579	73.0743	-143.4758	-2.5	-4.1												
388.487885					72.9087	-137.2442	-2.5	-0.8								
388.505463					72.9083	-137.2446	-2.6	-0.8								
388.505493									73.8829	-145.0919	-2.5	-0.9				
388.505585	73.0739	-143.4775	-2.5	-2.9												
388.519501	73.0736	-143.4783	-2.5	-1.7												
388.519592									73.8827	-145.0922	-2.4	-0.7				
388.519745					72.9080	-137.2449	-2.7	-0.6								
388.530945					72.9078	-137.2450	-2.7	-0.3								
388.531342	73.0734	-143.4787	-2.5	-0.7												
388.531433									73.8825	-145.0923	-2.4	-0.3				
388.544861					72.9075	-137.2451	-2.6	0.0								
388.544952									73.8822	-145.0924	-2.2	0.2				
388.545044	73.0731	-143.4788	-2.4	0.1												
388.562317									73.8819	-145.0922	-1.9	0.7				
388.562500	73.0728	-143.4786	-2.2	0.8												
388.562653					72.9072	-137.2450	-2.4	0.4								
388.578552					72.9069	-137.2448	-2.3	0.5								
388.578857	73.0726	-143.4782	-1.9	0.8												
388.578857									73.8817	-145.0918	-1.6	1.0				
388.594208									73.8815	-145.0913	-1.4	1.1				
388.594238	73.0724	-143.4780	-1.7	0.5												
388.594574					72.9066	-137.2446	-2.4	0.4								
388.603851					72.9064	-137.2445	-2.5	0.3								
388.604156	73.0722	-143.4779	-1.6	0.3												
388.604340									73.8814	-145.0910	-1.3	1.2				
388.617798					72.9061	-137.2444	-2.7	0.2								
388.618103	73.0721	-143.4778	-1.4	0.0												
388.618103									73.8813	-145.0905	-1.1	1.2				
388.651337					72.9054	-137.2442	-2.9	0.8								
388.651733	73.0717	-143.4777	-1.3	0.6												
388.651794									73.8810	-145.0893	-1.1	1.5				
388.669159									73.8809	-145.0885	-1.3	1.7				
388.669250	73.0716	-143.4772	-1.5	1.5												
388.669647					72.9050	-137.2436	-2.7	1.6								
388.677399	73.0715	-143.4769	-1.5	1.9												
388.690399					72.9046	-137.2426	-2.4	2.1								
388.690765	73.0713	-143.4761	-1.6	2.4												
388.690857									73.8806	-145.0875	-1.3	1.5				
388.710022					72.9042	-137.2415	-2.2	2.0								
388.710114									73.8804	-145.0868	-1.2	1.1				
388.710175	73.0710	-143.4748	-1.6	2.6												
388.724060					72.9040	-137.2408	-1.9	1.6								
388.724426	73.0709	-143.4739	-1.5	2.2												
388.724548									73.8803	-145.0864	-1.0	0.8				
388.743988									73.8802	-145.0860	-0.8	1.1				
388.744141	73.0707	-143.4729	-1.1	1.5												
388.744507					72.9037	-137.2401	-1.6	0.9								
388.751465									73.8801	-145.0857	-0.7	1.4				
388.763000					72.9035	-137.2398	-1.3	0.6								
388.763367	73.0705	-143.4723	-0.6	0.9												

DAY	CAMP CARIBOU LAT	LONG	NIV	EIV	CAMP BLUE FOX LAT	LONG	NIV	EIV	CAMP SNOWBIRD LAT	LONG	NIV	EIV	CAMP BIG BEAR LAT	LONG	NIV	EIV
388 763519									73.8801	-145.0851	-0.5	2.0				
388 782806					72.9033	-137.2395	-1.1	0.7								
388.783081	73.0705	-143.4719	-0.3	0.7												
388 783081									73.8800	-145.0839	-0.3	2.5				
388.797089					72.9032	-137.2392	-1.0	1.0								
388 797363	73.0704	-143.4717	-0.3	0.7												
388 797546									73.8800	-145.0829	-0.3	2.4				
388 818359									73.8799	-145.0817	-0.4	1.7				
388 818542	73.0704	-143.4712	-0.5	1.0												
388 818726					72.9030	-137.2385	-1.1	1.4								
388 825867	73.0704	-143.4710	-0.7	1 1												
388 825987									73.8799	-145.0814	-0.5	1.4				
388.835938					72.9028	-137.2378	-1.3	1.6								
388.836212	73.0703	-143.4707	-0.9	1.4												
388 836395									73.8799	-145.0810	-0.7	1.1				
388.855225					72.9026	-137.2370	-1.4	1.5								
388 855591	73.0701	-143.4698	-1.2	1.9												
388.855682									73.8797	-145.0806	-0.8	0.9				
388.892120									73.8795	-145.0790	-0.6	2.6				
388.901154	73.0697	-143.4669	-0.9	2.7												
388 901215									73.8795	-145.0782	-0.5	3.3				
388 901459					72.9021	-137.2353	-1.4	1.7								
388.909454					72.9020	-137.2349	-1.3	1.8								
388 909760									73.8795	-145.0774	-0.5	3.8				
388.918304	73.0696	-143.4657	-0.5	2.7												
388 918396									73.8794	-145.0764	-0.4	4.2				
388 918488					72.9019	-137.2345	-1.2	2.1								
388 927612					72.9019	-137.2340	-1.1	2.3								
388 927979	73.0696	-143.4650	-0.4	2.6												
388.928131									73.8794	-145.0753	-0.3	4.5				
388 944885	73.0696	-143.4638	-0.2	2.4												
388 944916					72.9017	-137.2329	-1.0	2.5								
388 945038									73.8794	-145.0732	-0.2	4.3				
388 965149					72.9016	-137.2316	-1.1	2.3								
388 965210									73.8793	-145.0711	-0.3	3.2				
388 965302	73.0695	-143.4627	-0.2	1.9												
388.976959									73.8793	-145.0702	-0.3	2.4				
388.977020	73.0695	-143.4621	-0.3	1.5												
388 977417					72.9015	-137.2309	-1.2	2.0								
388 983795									73.8793	-145.0698	-0.4	2.0				
388 993805	73 0695	-143.4616	-0.5	1.1												
388 993805									73.8793	-145.0693	-0.5	1.4				
389 019714	73 0693	-143.4610	-0.9	0 8												
389 019806									73.8791	-145.0685	-0.6	0.9				
389 019897					72.9010	-137.2291	-1.7	1.4								
389 037445					72.9007	-137.2284	-1.8	1.4								
389 037609									73.8791	-145.0680	-0.6	1.2				
389.037720	73.0692	-143.4606	-0.9	0 8												
389 052948									73.8790	-145.0674	-0.5	1.5				
389 053070	73.0691	-143.4603	-0.9	0.9												
389 053497					72.9005	-137.2278	-1.8	1.4								
389.070160					72.9003	-137.2272	-1.8	1.4								
389 073792	73.0690	-143.4597	-0.8	1.3												
389 095215	73.0688	-143.4588	-0.8	1.7												
389.095215									73.8788	-145.0654	-0.5	1.8				
389 095581					72.8999	-137.2263	-1 7	1.4								
389 109711	73 0687	-143.4581	-0.8	1 9												
389.109711									73.8788	-145.0647	-0.6	1.7				
389 128693									73.8787	-145.0638	-0.5	1.7				
389 128876	73.0686	-143.4571	-0.6	2 0												
389.129181					72.8995	-137.2250	-1 5	1.6								
389.145508									73.8786	-145.0630	-0.3	1.8				
389.146057					72.8993	-137 2243	-1.3	1.8								
389.171082									73.8786	-145.0615	-0.5	2.4				
389 171570					72 8991	-137 2230	-1 0	2.0								
389 181061					72.8990	-137.2225	-0.9	2.0								
389.181458	73.0684	-143.4542	-0.7	2 2												
389 181610									73.8785	-145.0608	-0.7	2.7				
389 203857									73.8783	-145.0588	-1.3	3.8				

DAY	CAMP CARIBOU LAT	LONG	NIV	EIV	CAMP BLUE FOX LAT	LONG	NIV	EIV	CAMP SNOWBIRD LAT	LONG	NIV	EIV	CAMP BIG BEAR LAT	LONG	NIV	EIV
389.204041	73.0683	-143.4527	-1.2	2.8												
389.204163					72.8989	-137.2212	-0.6	2.6								
389.222137	73.0681	-143.4512	-1.6	3.7												
389.222229									73.8781	-145.0565	-1.7	4.9				
389.222321					72.8988	-137.2198	-0.4	3.3								
389.247009									73.8778	-145.0529	-1.7	5.4				
389.247162	73.0677	-143.4485	-1.8	4.5												
389.247528					72.8988	-137.2174	-0.3	4.0								
389.278351									73.8774	-145.0491	-1.3	2.8				
389.278473					72.8987	-137.2145	-0.7	2.8								
389.278503	73.0673	-143.4450	-1.6	3.4												
389.285309									73.8773	-145.0487	-1.2	1.8				
389.285492	73.0672	-143.4444	-1.5	2.7												
389.322540									73.8771	-145.0485	-0.7	-0.5				
389.322998					72.8983	-137.2130	-1.2	0.0								
389.352051					72.8980	-137.2133	-1.1	-0.7								
389.352142									73.8769	-145.0486	-0.7	0.3				
389.352234	73.0666	-143.4437	-0.9	-1.1												
389.360657									73.8769	-145.0485	-0.8	0.7				
389.361084					72.8980	-137.2135	-0.9	-0.7								
389.370239					72.8979	-137.2137	-0.8	-0.5								
389.372894									73.8768	-145.0482	-1.0	1.2				
389.372986	73.0665	-143.4444	-1.0	-1.2												
389.397675	73.0663	-143.4448	-1.1	0.1												
389.397736					72.8978	-137.2133	-0.4	2.2								
389.425110					72.8977	-137.2104	-0.6	5.5								
389.425415	73.0660	-143.4437	-1.7	3.1												
389.425415									73.8762	-145.0444	-2.2	4.1				
389.435333									73.8760	-145.0432	-2.5	4.6				
389.435547	73.0658	-143.4427	-2.1	4.5												
389.443573					72.8976	-137.2076	-1.0	6.1								
389.443756									73.8758	-145.0421	-2.7	5.1				
389.471771					72.8973	-137.2033	-1.5	5.3								
389.472626									73.8751	-145.0377	-3.2	5.5				
389.497833					72.8969	-137.2002	-2.3	4.0								
389.498199	73.0644	-143.4324	-3.4	5.4												
389.498291									73.8745	-145.0341	-3.4	4.6				
389.509369									73.8742	-145.0327	-3.3	4.0				
389.509399					72.8967	-137.1991	-2.7	3.5								
389.509491	73.0641	-143.4310	-3.4	4.1												
389.523651									73.8738	-145.0313	-3.3	3.3				
389.523834	73.0638	-143.4298	-3.3	2.6												
389.545135					72.8958	-137.1965	-3.6	1.9								
389.545319									73.8732	-145.0296	-3.6	2.4				
389.570618					72.8951	-137.1954	-3.7	1.8								
389.570953	73.0625	-143.4279	-3.6	1.6												
389.571106									73.8724	-145.0280	-4.2	2.4				
389.582581					72.8947	-137.1948	-3.7	2.3								
389.582764									73.8720	-145.0271	-4.4	2.9				
389.582825	73.0622	-143.4273	-3.9	2.4												
389.598175									73.8715	-145.0257	-4.5	3.6				
389.598358	73.0617	-143.4261	-4.1	3.5												
389.598419					72.8943	-137.1936	-3.5	3.5								
389.618011					72.8938	-137.1914	-3.3	4.9								
389.618378	73.0611	-143.4239	-4.2	4.7												
389.618408									73.8708	-145.0234	-4.5	4.5				
389.643768					72.8931	-137.1880	-3.0	4.9								
389.643982	73.0602	-143.4206	-4.3	4.9												
389.644196									73.8699	-145.0202	-4.5	4.4				
389.655273					72.8929	-137.1866	-2.9	4.2								
389.655640	73.0598	-143.4192	-4.4	4.3												
389.655670									73.8695	-145.0188	-4.5	4.0				
389.672058									73.8689	-145.0172	-4.4	3.2				
389.672089					72.8925	-137.1850	-2.5	2.9								
389.672211	73.0592	-143.4175	-4.2	3.4												
389.690704					72.8922	-137.1839	-2.0	1.8								
389.691101	73.0587	-143.4161	-3.7	2.4												
389.691193									73.8683	-145.0158	-4.0	2.2				
389.717499					72.8919	-137.1828	-1.4	1.7								
389.717590	73.0580	-143.4146	-2.8	2.2												

DAY	CAMP CARIBOU LAT	LONG	NIV	EIV	CAMP BLUE FOX LAT	LONG	NIV	EIV	CAMP SNOWBIRD LAT	LONG	NIV	EIV	CAMP BIG BEAR LAT	LONG	NIV	EIV
389.717804									73.8675	-145.0144	-3.2	1.7				
389.727844					72.8918	-137.1823	-1.3	2.0								
389.728210	73.0578	-143.4140	-2.5	2.5												
389.728302									73.8673	-145.0139	-2.9	1.8				
389.735443	73.0576	-143.4135	-2.3	2.7												
389.745117					72.8916	-137.1813	-1.1	2.3								
389.745300									73.8669	-145.0131	-2.6	1.7				
389.745392	73.0575	-143.4127	-2.0	2.9												
389.763550					72.8914	-137.1802	-1.2	2.3								
389.763885	73.0572	-143.4113	-1.9	2.8												
389.764099									73.8666	-145.0123	-2.4	1.4				
389.791901	73.0568	-143.4096	-2.3	1.7												
389.792023									73.8660	-145.0114	-2.5	1.0				
389.800568					72.8910	-137.1780	-1.6	2.6								
389.800873	73.0566	-143.4092	-2.6	1.2												
389.801056									73.8659	-145.0111	-2.6	1.1				
389.809235	73.0564	-143.4090	-2.8	0.8												
389.809448									73.8657	-145.0108	-2.7	1.2				
389.817688					72.8908	-137.1767	-1.9	3.0								
389.818024	73.0562	-143.4089	-2.9	0.6												
389.818024									73.8655	-145.0105	-2.7	1.4				
389.836884					72.8905	-137.1751	-2.2	3.5								
389.837097	73.0558	-143.4086	-3.0	0.7												
389.837280									73.8651	-145.0097	-2.7	1.8				
389.845459									73.8649	-145.0092	-2.6	2.1				
389.845642	73.0556	-143.4084	-2.8	1.0												
389.866882	73.0552	-143.4076	-2.1	1.7												
389.866974									73.8645	-145.0079	-2.3	2.3				
389.867126					72.8900	-137.1722	-2.4	3.6								
389.873993	73.0551	-143.4073	-1.8	1.8												
389.874207									73.8644	-145.0075	-2.1	2.2				
389.883759	73.0549	-143.4068	-1.3	1.9												
389.883881					72.8896	-137.1707	-2.4	3.2								
389.883881									73.8642	-145.0069	-1.9	2.0				
389.910858					72.8891	-137.1688	-2.7	2.3								
389.910889	73.0548	-143.4055	-0.5	1.7												
389.911102									73.8639	-145.0056	-1.2	1.4				
389.919067	73.0547	-143.4051	-0.3	1.4												
389.942505									73.8637	-145.0048	-0.6	0.6				
389.942535	73.0547	-143.4045	-0.1	0.7												
389.942902					72.8885	-137.1675	-2.4	0.8								
389.958923	73.0547	-143.4043	0.0	0.3												
389.959015									73.8636	-145.0045	-0.2	0.4				
389.959259					72.8882	-137.1673	-1.8	0.0								
389.985413	73.0547	-143.4043	0.1	-0.3												
389.985535					72.8879	-137.1677	-0.7	-1.1								
390.018463									73.8636	-145.0046	-0.2	-0.6				
390.018585	73.0547	-143.4047	0.0	-0.8												
390.018982					72.8878	-137.1688	-0.2	-1.0								
390.034729									73.8636	-145.0049	-0.7	-0.9				
390.035583					72.8878	-137.1691	-0.5	-0.4								
390.060638	73.0546	-143.4055	-1.3	-0.3												
390.060669									73.8634	-145.0057	-1.4	-1.1				
390.060913					72.8877	-137.1691	-1.0	0.3								
390.094360									73.8630	-145.0067	-1.7	-0.8				
390.094574	73.0541	-143.4051	-1.9	1.3												
390.094849					72.8874	-137.1689	-0.4	0.0								
390.135529					72.8874	-137.1692	0.1	-0.3								
390.135986									73.8623	-145.0071	-2.4	-0.2				
390.170197					72.8874	-137.1691	-0.1	0.4								
390.173004									73.8616	-145.0073	-2.4	-0.4				
390.173065	73.0534	-143.4025	0.4	-0.8												
390.183594					72.8874	-137.1689	-0.1	0.6								
390.186371									73.8613	-145.0075	-2.0	-0.6				
390.186554	73.0535	-143.4030	0.9	-1.9												
390.207367					72.8874	-137.1685	0.0	0.7								
390.207886									73.8611	-145.0079	-0.9	-0.7				
390.212494	73.0537	-143.4046	1.0	-2.5												
390.244568									73.8610	-145.0081	0.2	0.4				

DAY	CAMP CARIBOU LAT	LONG	NIV	EIV	CAMP BLUE FOX LAT	LONG	NIV	EIV	CAMP SNOWBIRD LAT	LONG	NIV	EIV	CAMP BIG BEAR LAT	LONG	NIV	EIV
390 258423									73.8611	-145.0078	0.3	1.0				
390 261780	73.0538	-143.4064	-0.7	0.1												
390 279541					72.8873	-137.1681	-0.6	-0.4								
390 279999									73.8611	-145.0072	-0.1	0.9				
390 288116									73.8611	-145.0070	-0.4	0.6				
390 288635					72.8873	-137.1682	-0.8	-0.6								
390 318665					72.8871	-137.1689	-0.7	-1.0								
390 318665									73.8609	-145.0071	-0.9	-0.6				
390 318787	73.0533	-143.4051	-0.8	0.3												
390 333771									73.8608	-145.0074	-1.0	-0.9				
390 333632	73.0533	-143.4051	-0.3	-0.5												
390 334198					72.8870	-137.1693	-0.2	-1.1								
390 352417	73.0533	-143.4054	0.0	-0.4												
390 352631									73.8606	-145.0078	-1.1	-0.5				
390 363342									73.8605	-145.0078	-1.2	0.1				
390 363495	73.0532	-143.4054	-0.1	0.2												
390 363678					72.8871	-137.1700	0.5	-0.5								
390 391876					72.8872	-137.1699	0.4	0.7								
390 392120									73.8602	-145.0071	-1.7	1.6				
390 399384									73.8601	-145.0068	-1.9	1.8				
390 399689					72.8872	-137.1697	0.2	1.0								
390 409912					72.8872	-137.1694	-0.1	1.4								
390 425720	73.0527	-143.4039	-2.9	0.0												
390 425842									73.8596	-145.0056	-2.8	0.9				
390 437866									73.8593	-145.0055	-3.3	-0.3				
390 437988					72.8871	-137.1682	-0.6	1.5								
390 438019	73.0523	-143.4040	-3.7	-1.0												
390 464722					72.8870	-137.1675	-0.5	0.5								
390 465118									73.8586	-145.0064	-3.4	-1.9				
390 473694									73.8584	-145.0069	-3.2	-2.0				
390 473816					72.8870	-137.1675	-0.2	0.1								
390 482849					72.8870	-137.1675	0.0	-0.3								
390 483154	73.0509	-143.4068	-3.4	-2.7												
390 483154									73.8582	-145.0074	-2.8	-2.0				
390 499664	73.0506	-143.4078	-2.2	-2.3												
390 499756									73.8578	-145.0083	-2.1	-1.8				
390 499908					72.8870	-137.1678	0.3	-0.9								
390 511597					72.8870	-137.1681	0.5	-1.2								
390 511719									73.8577	-145.0089	-1.5	-1.5				
390 511810	73.0504	-143.4085	-1.5	-1.9												
390 537415					72.8871	-137.1690	0.4	-1.4								
390 537811	73.0502	-143.4094	-0.3	-0.9												
390 537903									73.8575	-145.0098	-0.5	-0.8				
390 547363									73.8574	-145.0099	-0.3	-0.6				
390 556030									73.8574	-145.0101	-0.1	-0.4				
390 574280									73.8574	-145.0101	0.1	0.0				
390 574310	73.0502	-143.4096	0.3	0.4												
390 574615					72.8872	-137.1701	0.0	-0.6								
390 584686					72.8872	-137.1702	0.0	-0.3								
390 584991	73.0503	-143.4094	0.3	0.7												
390 584991									73.8574	-145.0101	0.1	0.3				
390 610413					72.8872	-137.1702	0.0	0.1								
390 610687	73.0503	-143.4089	0.3	0.8												
390 610870									73.8575	-145.0098	0.1	0.4				
390 620117					72.8872	-137.1702	0.1	0.2								
390 620422									73.8575	-145.0097	0.0	0.3				
390 628296					72.8872	-137.1701	0.2	0.2								
390 628815									73.8575	-145.0097	0.0	0.1				
390 649200									73.8574	-145.0098	-0.2	-0.6				
390 649261	73.0504	-143.4085	0.1	-0.4												
390 649719					72.8872	-137.1700	0.3	0.1								
390 657806	73.0504	-143.4086	0.0	-0.8												
390 657867									73.8574	-145.0100	-0.4	-0.9				
390 683868					72.8873	-137.1700	0.2	0.1								
390 684021	73.0503	-143.4093	-0.6	-1.0												
390 684235									73.8573	-145.0108	-1.0	-1.0				
390 692688					72.8873	-137.1700	0.1	0.3								
390 693146									73.8572	-145.0110	-1.2	-0.6				
390 701355					72.8873	-137.1699	0.0	0.4								
390 701630	73.0502	-143.4097	-1.2	-0.5												

DAY	CAMP CARIBOU LAT	LONG	NIV	EIV	CAMP BLUE FOX LAT	LONG	NIV	EIV	CAMP SNOWBIRD LAT	LONG	NIV	EIV	CAMP BIG BEAR LAT	LONG	NIV	EIV
390.701813									73.8571	-145.0111	-1.4	-0.2				
390.724060									73.8568	-145.0109	-2.0	0.7				
390.724274	73.0499	-143.4098	-2.1	0.1												
390.730652									73.8567	-145.0108	-2.2	0.9				
390.757996	73.0493	-143.4096	-2.6	0.3												
390.757996					72.8872	-137.1693	-0.3	0.3								
390.758179									73.8562	-145.0100	-2.6	0.9				
390.765656	73.0491	-143.4095	-2.5	0.3												
390.775024					72.8872	-137.1692	-0.3	0.3								
390.775146	73.0489	-143.4095	-2.3	0.2												
390.775299									73.8559	-145.0097	-2.3	0.6				
390.798584									73.8555	-145.0093	-1.6	0.7				
390.798767	73.0486	-143.4093	-1.6	0.1												
390.798981					72.8871	-137.1688	-0.2	0.9								
390.832733	73.0483	-143.4096	-0.6	-0.8												
390.832825									73.8552	-145.0086	-0.5	0.4				
390.832855					72.8871	-137.1678	-0.3	1.1								
390.849365	73.0483	-143.4100	-0.4	-1.2												
390.849365					72.8870	-137.1674	-0.5	0.6								
390.849487									73.8552	-145.0086	-0.2	-0.3				
390.872589	73.0482	-143.4106	-0.3	-0.4												
390.908112	73.0481	-143.4098	-0.5	1.8												
390.908142									73.8551	-145.0101	-0.3	-0.5				
390.908447					72.8867	-137.1675	-0.9	-0.3								
390.925415									73.8551	-145.0101	-0.6	0.2				
390.945648									73.8550	-145.0099	-0.6	0.7				
390.945679					72.8865	-137.1677	-0.6	-0.2								
390.945770	73.0479	-143.4082	-0.4	0.8												
390.984039	73.0478	-143.4087	-0.3	-1.3												
390.984467					72.8863	-137.1679	-0.3	-0.1								
391.018036					72.8863	-137.1682	-0.4	-0.6								
391.018250									73.8547	-145.0095	-0.3	-0.7				
391.026276									73.8547	-145.0097	-0.2	-1.0				
391.026428					72.8862	-137.1683	-0.4	-0.9								
391.071106	73.0477	-143.4111	0.3	0.6												
391.071289									73.8547	-145.0109	0.2	-0.1				
391.089996					72.8861	-137.1700	0.2	-0.1								
391.090332	73.0477	-143.4106	0.6	1.2												
391.090363									73.8547	-145.0106	0.5	1.0				
391.101776	73.0478	-143.4103	0.7	1.0												
391.101807									73.8548	-145.0102	0.7	1.3				
391.102142					72.8861	-137.1699	0.4	0.6								
391.136841					72.8863	-137.1691	0.3	0.5								
391.144958	73.0480	-143.4098	0.5	-0.2												
391.145111									73.8550	-145.0088	0.6	0.4				
391.151733	73.0481	-143.4099	0.4	-0.4												
391.161743					72.8863	-137.1692	-0.4	-0.7								
391.162140	73.0481	-143.4100	0.2	-0.5												
391.162231									73.8551	-145.0088	0.1	-0.4				
391.177704									73.8550	-145.0090	-0.5	-0.4				
391.177826	73.0481	-143.4102	-0.3	-0.1												
391.210938					72.8860	-137.1702	-0.7	0.0								
391.219513	73.0478	-143.4097	-1.0	0.6												
391.219604									73.8547	-145.0093	-1.2	-0.1				
391.227234	73.0478	-143.4096	-1.0	0.6												
391.234192									73.8546	-145.0093	-1.0	-0.2				
391.253601									73.8545	-145.0095	-0.5	-0.5				
391.253754	73.0476	-143.4094	-0.7	-0.1												
391.254120					72.8859	-137.1693	0.0	0.9								
391.285065									73.8544	-145.0102	0.1	-1.1				
391.285126					72.8859	-137.1688	0.1	0.5								
391.285187	73.0475	-143.4099	-0.1	-1.0												
391.294708									73.8544	-145.0105	0.2	-1.1				
391.294739	73.0475	-143.4102	0.0	-1.1												
391.295105					72.8859	-137.1687	0.1	0.4								
391.301819									73.8544	-145.0108	0.2	-1.2				
391.302002	73.0475	-143.4104	0.1	-1.1												
391.329041									73.8545	-145.0116	0.2	-1.1				
391.329254	73.0475	-143.4111	0.4	-1.0												

DAY	CAMP CARIBOU LAT	LONG	NIV	EIV	CAMP BLUE FOX LAT	LONG	NIV	EIV	CAMP SNOWBIRD LAT	LONG	NIV	EIV	CAMP BIG BEAR LAT	LONG	NIV	EIV
391 329468					72.8859	-137.1679	0.1	1.7								
391 358643					72.8860	-137.1662	0.1	2.1								
391 358765									73.8545	-145.0123	0.1	-0.5				
391 359826	73.0476	-143.4117	0.4	-0.4												
391 370270									73.8545	-145.0124	0.0	-0.1				
391 370392	73.0477	-143.4118	0.3	0.0												
391 370789					72.8860	-137.1657	0.2	1.3								
391 379120					72.8860	-137.1655	0.2	0.6								
391 379364									73.8545	-145.0124	0.0	0.3				
391 403870									73.8545	-145.0118	0.0	1.3				
391 404053	73.0477	-143.4111	0.0	1.6												
391 431580					72.8860	-137.1670	-0.1	-1.9								
391 431915	73.0477	-143.4096	-0.2	2.0												
391 431915									73.8545	-145.0106	0.1	1.5				
391 445831									73.8546	-145.0101	0.2	1.2				
391 449493	73.0477	-143.4089	-0.2	1.1												
391 477997					72.8859	-137.1691	-0.4	-1.2								
391 477997									73.8546	-145.0094	0.1	0.3				
391 478119	73.0476	-143.4087	-0.2	-0.6												
391 504303					72.8859	-137.1697	-0.1	-0.5								
391 504700	73.0476	-143.4094	-0.2	-1.0												
391 504761									73.8546	-145.0094	-0.1	-0.2				
391 511810					72.8859	-137.1698	0.0	-0.3								
391 511810									73.8546	-145.0094	-0.1	-0.3				
391 511932	73.0476	-143.4096	-0.2	-0.9												
391 521210	73.0475	-143.4097	-0.2	-0.7												
391 521423					72.8859	-137.1698	0.1	-0.1								
391 522430									73.8546	-145.0095	-0.2	-0.4				
391 551300					72.8859	-137.1696	0.3	0.5								
391 551483									73.8545	-145.0099	-0.3	-0.5				
391 551575	73.0475	-143.4100	0.0	0.0												
391 577087					72.8860	-137.1693	0.2	0.6								
391 577454	73.0475	-143.4099	0.0	0.2												
391 577606									73.8545	-145.0102	-0.2	-0.3				
391 584900					72.8860	-137.1692	0.1	0.5								
391 585114									73.8544	-145.0103	-0.2	-0.3				
391 585175	73.0475	-143.4099	0.0	0.2												
391 601746									73.8544	-145.0104	-0.1	-0.2				
391 601776	73.0475	-143.4098	0.0	0.1												
391 624115					72.8860	-137.1688	-0.2	-0.1								
391 624451	73.0475	-143.4098	0.1	-0.1												
391 624512									73.8544	-145.0105	0.1	-0.2				
391 650360					72.8859	-137.1690	-0.2	-0.4								
391 650574	73.0476	-143.4100	0.2	-0.3												
391 650757									73.8545	-145.0106	0.2	-0.3				
391 657898	73.0476	-143.4100	0.2	-0.3												
391 657959									73.8545	-145.0107	0.2	-0.3				
391 667572					72.8859	-137.1692	-0.1	-0.3								
391 667908	73.0476	-143.4101	0.2	-0.3												
391 668060									73.8545	-145.0108	0.3	-0.4				
391 676666									73.8545	-145.0109	0.2	-0.4				
391 676819	73.0476	-143.4102	0.2	-0.2												
391 677216					72.8859	-137.1693	0.0	-0.3								
391 696808					72.8859	-137.1694	-0.1	-0.1								
391 697174	73.0476	-143.4103	0.1	-0.1												
391 697296									73.8545	-145.0111	0.1	-0.4				
391 724304	73.0476	-143.4103	-0.1	0.0												
391 724457									73.8545	-145.0112	-0.1	0.2				
391 742371					72.8859	-137.1694	0.1	0.1								
391 742645	73.0476	-143.4103	0.0	-0.1												
391 751465									73.8545	-145.0108	0.0	0.9				
391 751678	73.0476	-143.4103	0.1	-0.2												
391 751953					72.8859	-137.1693	0.1	0.2								
391 769714					72.8859	-137.1692	0.2	0.1								
391 770050	73.0476	-143.4105	0.3	-0.5												
391 770172									73.8546	-145.0103	0.3	1.1				
391 798706	73.0477	-143.4107	0.4	0.3												
391 798767					72.8860	-137.1693	0.2	-0.4								
391 798828									73.8546	-145.0096	0.4	0.4				
391 825745									73.8547	-145.0099	0.2	-1.2				

DAY	CAMP CARIBOU LAT	LONG	NIV	EIV	CAMP BLUE FOX LAT	LONG	NIV	EIV	CAMP SNOWBIRD LAT	LONG	NIV	EIV	CAMP BIG BEAR LAT	LONG	NIV	EIV
391.825897	73.0478	-143.4095	0.0	3.7												
391.843140					72.8860	-137.1698	0.0	0.3								
391.843323	73.0477	-143.4070	-0.3	6.9												
391.843475									73.8547	-145.0108	-0.2	-2.4				
391.873871									73.8546	-145.0136	-0.5	-4.1				
391.874084					72.8860	-137.1689	0.1	1.7								
391.887329					72.8860	-137.1682	0.3	1.9								
391.887695	73.0476	-143.3992	-0.4	2.3												
391.887787									73.8546	-145.0153	-0.5	-4.2				
391.917206					72.8861	-137.1671	0.4	0.5								
391.917358									73.8545	-145.0174	-0.4	0.5				
391.949921					72.8862	-137.1676	0.1	-1.0								
391.959869					72.8862	-137.1678	0.0	-0.9								
391.960205	73.0475	-143.4088	0.0	-5.7												
391.960358									73.8544	-145.0127	-0.1	4.6				
391.972198					72.8862	-137.1680	-0.2	-0.6								
391.972290									73.8544	-145.0114	0.0	3.2				
392.024902					72.8861	-137.1682	0.0	0.3								
392.033112	73.0476	-143.4110	0.5	2.0												
392.033295									73.8544	-145.0105	0.2	-0.6				
392.067169	73.0478	-143.4090	0.9	1.7												
392.067535					72.8862	-137.1680	0.4	-0.3								
392.099945	73.0480	-143.4083	0.7	0.0												
392.100281					72.8863	-137.1686	0.3	-1.2								
392.116211					72.8864	-137.1692	0.2	-1.3								
392.116669	73.0481	-143.4085	0.5	-0.7												
392.142975	73.0482	-143.4091	0.3	-0.9												
392.143494					72.8864	-137.1700	-0.1	-0.7								
392.188446	73.0482	-143.4101	-0.3	-0.7												
392.219055	73.0480	-143.4107	-0.9	-0.9												
392.219513					72.8860	-137.1698	-0.6	0.0								
392.255707	73.0477	-143.4114	-1.0	-0.1												
392.267639	73.0476	-143.4113	-0.7	0.5												
392.267731					72.8859	-137.1698	-0.2	0.4								
392.294617									73.8547	-145.0091	-0.3	-0.3				
392.294861	73.0475	-143.4105	-0.2	1.6												
392.295105					72.8859	-137.1693	0.0	0.8								
392.325256					72.8859	-137.1689	0.1	-0.1								
392.325439	73.0475	-143.4093	-0.2	1.1												
392.341827									73.8546	-145.0096	-0.6	-0.4				
392.341949					72.8859	-137.1692	0.1	-0.9								
392.341980	73.0475	-143.4090	-0.4	0.3												
392.369751									73.8544	-145.0097	-0.5	0.5				
392.369965	73.0474	-143.4090	-0.6	-0.1												
392.370056					72.8859	-137.1700	0.0	-0.9								
392.398682	73.0472	-143.4088	-0.3	0.8												
392.398682									73.8544	-145.0088	-0.2	1.4				
392.444214									73.8544	-145.0073	0.2	0.4				
392.444305	73.0473	-143.4075	0.5	0.7												
392.471191					72.8859	-137.1685	0.4	1.0								
392.471558	73.0474	-143.4074	0.6	-0.4												
392.471619									73.8544	-145.0075	0.3	-0.9				
392.479858	73.0475	-143.4075	0.5	-0.7												
392.480042					72.8859	-137.1683	0.5	0.9								
392.488434					72.8859	-137.1681	0.7	0.8								
392.517914									73.8546	-145.0091	0.2	-1.0				
392.518005	73.0476	-143.4086	0.1	-1.2												
392.543915					72.8862	-137.1675	0.1	0.0								
392.544281	73.0476	-143.4093	-0.1	-0.8												
392.544434									73.8546	-145.0096	0.0	-0.3				
392.549591					72.8862	-137.1675	-0.2	-0.1								
392.554352	73.0476	-143.4095	-0.1	-0.6												
392.554352									73.8546	-145.0096	-0.1	-0.1				
392.561493	73.0476	-143.4096	-0.1	-0.4												
392.561584									73.8546	-145.0096	-0.1	0.1				
392.590790					72.8860	-137.1681	-0.8	-0.9								
392.591095	73.0476	-143.4098	0.0	-0.2												
392.591095									73.8545	-145.0095	-0.3	0.0				
392.616943					72.8859	-137.1688	-0.4	-1.2								

DAY	CAMP CARIBOU LAT	LONG	NIV	EIV	CAMP BLUE FOX LAT	LONG	NIV	EIV	CAMP SNOWBIRD LAT	LONG	NIV	EIV	CAMP BIG BEAR LAT	LONG	NIV	EIV
392 617249	73.0476	-143.4099	0.0	-0.3												
392 617401									73.8545	-145.0097	-0.3	-0.5				
392.629242	73 0476	-143.4100	-0.1	-0.4												
392 663483					72.8858	-137.1702	0.0	-0.8								
392 663879	73 0475	-143.4104	-0 2	-0.2												
392 663940									73.8544	-145 0107	-0 1	-0.6				
392 690552					72.8858	-137.1704	0.2	0.3								
392 690704	73.0475	-143.4104	0.0	0.4												
392 690887									73.8544	-145.0108	0.1	0.4				
392 707428									73.8544	-145.0104	0.2	1.2				
392 736298					72.8859	-137.1693	0.0	1.1								
392.736633	73.0476	-143.4096	0.1	0 5												
392.736786									73.8544	-145.0092	0.2	1.5				
392 764801					72.8859	-137 1687	-0.1	0.5								
392 764923									73.8545	-145.0085	0.1	0.2				
392.777344					72.8858	-137.1686	-0.1	0.1								
392 809448					72.8858	-137.1690	-0.1	-1.0								
392 809692	73.0476	-143.4101	0.0	-1.2												
392 809875									73.8545	-145.0097	0.0	-1.6				
392 839783					72 8858	-137.1702	0.0	-2.4								
392 849792					72.8858	-137.1709	0.0	-2.9								
392 850189	73.0476	-143.4117	0.1	-1.3												
392 850220									73.8544	-145.0115	0.0	-1.5				
392 883331	73.0476	-143.4121	0.0	0.7												
392 883484									73.8544	-145.0124	-0.1	0.0				
392 914337					72.8859	-137.1742	0.0	1.7								
392 922699									73.8544	-145.0111	-0.1	2.2				
392 957642	73.0475	-143.4080	-0.2	1.3												
392.957733					72.8858	-137.1697	0.0	4.4								
392 957794									73.8544	-145.0088	0.1	1.9				
392.988739					72.8859	-137.1672	0.3	1.6								
392.988800									73.8544	-145.0079	0.2	0.2				
393 032715	73.0474	-143.4084	0.0	-0.3												
393 032776									73.8545	-145.0083	0.3	-0.3				
393.032959					72.8861	-137.1670	0.7	-0.4								
393.063599	73.0475	-143.4082	0.2	0.7												
393.063660									73.8546	-145.0082	0.3	0.5				
393 063812					72.8862	-137.1671	0.6	0.0								
393 070923	73.0475	-143.4081	0.3	0.9												
393.081726									73.8546	-145.0079	0.1	0.5				
393 081940	73.0475	-143.4078	0.4	1.0												
393.082275					72.8863	-137.1671	0.2	-0.1								
393.108368									73.8546	-145.0078	-0.3	-0.5				
393 108398	73.0476	-143.4073	0.3	0 0												
393.108765					72.8862	-137.1674	-0.7	-0.7								
393.139099									73.8545	-145.0090	-0.4	-2.0				
393 139160	73.0476	-143.4082	0.0	-2.2												
393 139526					72.8860	-137.1683	-1.1	-1.3								
393.157593									73.8544	-145.0100	-0.2	-2.1				
393 157776	73 0476	-143.4095	0.1	-2 7												
393 158081					72.8858	-137.1689	-0.9	-0.9								
393 184296									73.8544	-145.0112	-0.1	-0.7				
393 184418	73.0476	-143.4111	0 0	-1 3												
393 232971									73.8543	-145.0107	-0.2	0.3				
393 233154	73.0475	-143.4102	-0 8	1.9												
393.260162									73.8543	-145.0110	0.1	-1.2				
393 260315	73.0473	-143 4089	-0 6	1 4												
393 260651					72 8858	-137 1675	0 4	1.4								
393 286621					72 8859	-137 1668	0 1	0.0								
393 287018									73.8544	-145.0122	0.3	-1.8				
393 292480					72.8859	-137.1669	0 0	-0.7								
393 307617									73.8544	-145.0131	0.1	-1.1				
393 307831					72.8859	-137 1676	-0.2	-2 8								
393 335510									73.8544	-145.0135	-0.1	-0.1				
393 335724	73.0474	-143.4107	0 5	-3 3												
393 335907					72 8858	-137 1705	-0.2	-4 1								
393 359497					72.8858	-137 1723	0.0	-1.3								
393 359558	73.0474	-143.4131	0.4	-3.9												
393 359772									73.8544	-145.0135	-0 3	0 1				

DAY	CAMP CARIBOU LAT	LONG	NIV	EIV	CAMP BLUE FOX LAT	LONG	NIV	EIV	CAMP SNOWBIRD LAT	LONG	NIV	EIV	CAMP BIG BEAR LAT	LONG	NIV	EIV
393.381592					72.8858	-137.1720	0.1	2.0								
393.381683									73.8544	-145.0133	-0.1	0.4				
393.381744	73.0475	-143.4150	0.1	-2.4												
393.410248									73.8543	-145.0126	0.0	1.8				
393.410400	73.0475	-143.4153	-0.2	2.1												
393.410431					72.8859	-137.1699	-0.1	2.9								
393.433014	73.0474	-143.4131	-0.3	4.5												
393.433075					72.8858	-137.1685	-0.3	1.6								
393.433105									73.8543	-145.0110	-0.2	2.6				
393.440521					72.8858	-137.1682	-0.3	1.2								
393.443237									73.8543	-145.0103	-0.3	2.4				
393.443390	73.0474	-143.4118	-0.4	4.3												
393.454603					72.8858	-137.1680	-0.4	0.4								
393.455048									73.8543	-145.0096	-0.4	2.0				
393.455078	73.0474	-143.4106	-0.4	3.6												
393.484222					72.8857	-137.1681	-0.3	-0.6								
393.484222									73.8542	-145.0086	-0.6	0.3				
393.484375	73.0473	-143.4088	-0.4	0.9												
393.507111	73.0472	-143.4089	-0.2	-0.9												
393.507172									73.8541	-145.0089	-0.3	-0.8				
393.507355					72.8856	-137.1685	-0.2	-0.7								
393.514191									73.8541	-145.0090	-0.1	-1.1				
393.514343	73.0472	-143.4091	-0.2	-1.2												
393.527557					72.8856	-137.1688	0.0	-0.2								
393.527954	73.0472	-143.4096	-0.1	-1.5												
393.527985									73.8541	-145.0095	0.2	-1.4				
393.557404					72.8856	-137.1687	0.1	0.4								
393.557648									73.8542	-145.0107	0.6	-1.3				
393.557678	73.0472	-143.4108	0.2	-1.4												
393.581818									73.8543	-145.0114	0.5	-0.7				
393.581848	73.0473	-143.4115	0.2	-0.7												
393.582184					72.8856	-137.1684	-0.5	0.4								
393.592865									73.8543	-145.0115	0.4	-0.3				
393.593048	73.0473	-143.4116	0.2	-0.2												
393.593140					72.8856	-137.1683	-0.9	0.3								
393.600616	73.0473	-143.4116	0.2	0.2												
393.600739									73.8543	-145.0116	0.3	0.0				
393.630188					72.8852	-137.1682	-1.4	-0.1								
393.630554	73.0473	-143.4110	0.1	1.3												
393.630615									73.8544	-145.0113	-0.1	0.7				
393.657257					72.8850	-137.1685	-0.1	-0.6								
393.660217	73.0473	-143.4100	0.1	1.0												
393.660278									73.8543	-145.0106	0.0	0.7				
393.666718					72.8850	-137.1686	0.6	-0.9								
393.666718									73.8543	-145.0105	0.1	0.5				
393.666809	73.0473	-143.4098	0.1	0.8												
393.702881					72.8854	-137.1696	1.6	-0.9								
393.703247	73.0474	-143.4096	-0.1	-0.2												
393.703369									73.8544	-145.0103	0.2	0.1				
393.739685					72.8857	-137.1701	0.7	-0.1								
393.739960	73.0473	-143.4099	-0.3	-0.5												
393.775879					72.8858	-137.1699	0.4	0.4								
393.776184	73.0473	-143.4106	0.2	-0.8												
393.806335					72.8860	-137.1696	0.4	0.3								
393.812592	73.0474	-143.4113	0.6	-0.4												
393.820862					72.8860	-137.1695	0.3	0.2								
393.849365					72.8860	-137.1693	0.1	0.7								
393.849548	73.0475	-143.4105	0.3	2.5												
393.895569	73.0476	-143.4061	0.0	3.1												
393.895721					72.8860	-137.1681	-0.2	0.7								
393.923553	73.0476	-143.4051	0.3	-0.6												
393.923584					72.8860	-137.1681	-0.1	-0.6								
393.952759									73.8545	-145.0100	0.5	-0.2				
393.956573	73.0477	-143.4070	0.5	-2.8												
393.970978	73.0478	-143.4080	0.5	-2.1												
393.971008									73.8545	-145.0101	0.6	-0.1				
393.971313					72.8860	-137.1696	0.5	-1.1								
394.024994					72.8860	-137.1702	0.3	0.1								
394.025269	73.0479	-143.4091	0.3	-0.1												

DAY	CAMP CARIBOU LAT	LONG	NIV	EIV	CAMP BLUE FOX LAT	LONG	NIV	EIV	CAMP SNOWBIRD LAT	LONG	NIV	EIV	CAMP BIG BEAR LAT	LONG	NIV	EIV
394 025269									73.8548	-145.0097	0.3	0.3				
394 030212					72.8863	-137.1702	0.2	0.2								
394 032654	73.0480	-143.4092	0.2	0.0												
394 046783									73.8548	-145.0096	-0.1	0.0				
394 046906	73.0480	-143.4092	0.0	-0.2												
394 047302					72.8863	-137.1701	-0.1	0.4								
394 073761	73.0479	-143.4095	-0.2	-0.9												
394 073761									73.8548	-145.0099	-0.4	-0.8				
394 074097					72.8862	-137.1698	-0.6	0.4								
394 096863					72.8861	-137.1696	-0.6	0.1								
394 097229	73.0479	-143.4102	-0.3	-1.2												
394 097290									73.8547	-145.0107	-0.4	-1.3				
394 108276									73.8547	-145.0110	-0.3	-1.3				
394 108459	73.0479	-143.4105	-0.3	-1.0												
394 108765					72.8860	-137.1696	-0.4	0.1								
394 122711									73.8546	-145.0115	-0.3	-1.0				
394 122894	73.0478	-143.4109	-0.4	-0.6												
394 123260					72.8860	-137.1696	-0.2	0.1								
394 149628									73.8546	-145.0120	-0.2	-0.2				
394 149689	73.0477	-143.4110	-0.5	0.1												
394 150085					72.8860	-137.1695	0.2	0.0								
394 168640					72.8861	-137.1696	0.3	-0.2								
394 169006	73.0477	-143.4109	-0.3	0.3												
394 169159									73.8545	-145.0119	0.0	0.4				
394 183685	73.0476	-143.4108	0.0	0.3												
394 198334									73.8546	-145.0115	0.3	0.5				
394 198517	73.0477	-143.4107	0.3	0.2												
394 225586									73.8546	-145.0113	0.2	0.0				
394 225739	73.0477	-143.4105	0.4	0.1												
394 226074					72.8862	-137.1703	0.1	-0.6								
394 240662					72.8862	-137.1705	0.0	-0.5								
394 240967	73.0478	-143.4105	0.2	0.0												
394 241150									73.8546	-145.0113	0.1	-0.2				
394 273315									73.8546	-145.0115	-0.3	-0.1				
394 273590					72.8862	-137.1708	-0.1	-0.1								
394 301178									73.8545	-145.0115	-0.5	0.3				
394 301361	73.0477	-143.4106	-0.3	-0.2												
394 301605					72.8862	-137.1708	0.0	-0.1								
394 313354	73.0477	-143.4106	-0.3	-0.2												
394 313568									73.8545	-145.0113	-0.5	0.4				
394 328552									73.8544	-145.0112	-0.4	0.2				
394 347626									73.8544	-145.0112	-0.2	-0.2				
394 347656					72.8861	-137.1714	-0.2	-0.8								
394 347748	73.0476	-143.4110	-0.3	-0.6												
394 376160									73.8543	-145.0115	-0.1	-0.4				
394 376343	73.0475	-143.4114	-0.4	-0.3												
394 376434					72.8861	-137.1719	-0.4	0.0								
394 421112					72.8860	-137.1709	-0.2	1.1								
394 421265									73.8543	-145.0116	0.3	0.2				
394 421326	73.0475	-143.4110	0.2	0.7												
394 450500									73.8545	-145.0114	0.6	0.1				
394 450531					72.8860	-137.1703	0.1	0.6								
394 450623	73.0476	-143.4106	0.6	0.3												
394 460083	73.0476	-143.4105	0.6	0.0												
394 460175									73.8545	-145.0114	0.6	-0.1				
394 460205					72.8860	-137.1701	0.2	0.4								
394 477661					72.8860	-137.1700	0.3	0.1								
394 494019					72.8860	-137.1700	0.5	0.0								
394 494354	73.0478	-143.4111	0.6	-1.4												
394 494385									73.8547	-145.0121	0.7	-1.4				
394 523956					72.8862	-137.1700	0.7	-0.1								
394 524139									73.8549	-145.0139	0.9	-2.8				
394 524200	73.0479	-143.4128	0.9	-2.9												
394 534454	73.0480	-143.4137	1.1	-3.5												
394 534485									73.8549	-145.0147	1.1	-3.3				
394 534760					72.8862	-137.1701	0.7	-0.1								
394 550446					72.8863	-137.1701	0.5	-0.1								
394 552094									73.8551	-145.0165	1.3	-3.9				
394 552155	73.0482	-143.4155	1.4	-4.4												
394 566681					72.8864	-137.1702	0.3	0.0								

DAY	CAMP CARIBOU LAT	LONG	NIV	EIV	CAMP BLUE FOX LAT	LONG	NIV	EIV	CAMP SNOWBIRD LAT	LONG	NIV	EIV	CAMP BIG BEAR LAT	LONG	NIV	EIV
394.567169									73.8553	-145.0182	1.4	-4.5				
394.596863					72.8864	-137.1701	-0.1	0.0								
394.597229	73.0487	-143.4219	1.1	-6.0												
394.597260									73.8556	-145.0223	1.2	-5.2				
394.609253									73.8557	-145.0240	1.2	-5.3				
394.609344	73.0488	-143.4238	0.8	-6.1												
394.609772					72.8864	-137.1702	-0.2	-0.1								
394.625061	73.0488	-143.4264	0.6	-6.1												
394.625061									73.8558	-145.0263	1.4	-5.3				
394.639496					72.8863	-137.1703	-0.1	-0.2								
394.639832	73.0489	-143.4287	0.8	-5.9												
394.639984									73.8560	-145.0285	1.7	-5.1				
394.669556					72.8863	-137.1704	0.0	-0.1								
394.669952	73.0492	-143.4333	1.4	-5.7												
394.670044									73.8565	-145.0327	2.1	-5.0				
394.684235									73.8567	-145.0347	1.9	-5.1				
394.684387	73.0494	-143.4355	1.8	-5.9												
394.684753					72.8863	-137.1705	-0.1	0.0								
394.702057									73.8570	-145.0372	1.8	-5.4				
394.702118	73.0496	-143.4383	1.9	-6.3												
394.712738					72.8863	-137.1704	-0.3	0.2								
394.712921	73.0498	-143.4402	1.9	-6.7												
394.713135									73.8571	-145.0389	1.8	-5.7				
394.742401					72.8862	-137.1702	-0.3	0.2								
394.742706	73.0502	-143.4458	1.7	-7.8												
394.742859									73.8575	-145.0440	1.7	-6.8				
394.759911									73.8577	-145.0472	1.7	-7.4				
394.759094	73.0504	-143.4493	1.5	-8.2												
394.759369					72.8862	-137.1702	-0.2	-0.1								
394.771606					72.8862	-137.1702	0.0	-0.4								
394.774963	73.0506	-143.4528	1.3	-8.2												
394.774963									73.8579	-145.0505	1.7	-7.4				
394.786621	73.0507	-143.4552	1.4	-7.9												
394.786835									73.8581	-145.0529	1.8	-7.1				
394.815674					72.8862	-137.1710	0.3	-0.8								
394.815887	73.0510	-143.4609	1.4	-7.0												
394.816071									73.8585	-145.0583	1.8	-6.2				
394.833038									73.8587	-145.0611	1.5	-5.9				
394.833221	73.0512	-143.4641	1.3	-6.8												
394.833344					72.8863	-137.1714	0.2	-0.8								
394.843079					72.8863	-137.1716	0.1	-0.9								
394.861053	73.0515	-143.4692	1.1	-7.2												
394.861145					72.8863	-137.1721	-0.1	-1.3								
394.861176									73.8590	-145.0658	0.9	-6.3				
394.889587	73.0517	-143.4748	1.0	-7.8												
394.889801									73.8592	-145.0710	0.8	-6.9				
394.906494									73.8593	-145.0743	1.1	-7.2				
394.906647	73.0518	-143.4784	1.0	-8.2												
394.916809					72.8862	-137.1731	0.0	1.1								
394.920013									73.8595	-145.0771	1.4	-7.7				
394.936188	73.0520	-143.4853	0.9	-9.5												
394.936218									73.8596	-145.0806	1.8	-8.2				
394.936432					72.8862	-137.1721	0.2	2.6								
394.964050	73.0522	-143.4927	0.6	-10.6												
394.964172					72.8863	-137.1702	0.4	2.4								
394.964203									73.8600	-145.0873	1.8	-9.1				
394.979218					72.8863	-137.1694	0.3	1.5								
394.979340									73.8602	-145.0912	1.5	-9.4				
394.979431	73.0523	-143.4970	0.6	-10.8												
394.991150	73.0523	-143.5004	0.5	-10.8												
394.991272					72.8864	-137.1690	0.3	0.8								
394.991302									73.8604	-145.0943	1.3	-9.7				
395.011841									73.8606	-145.0999	0.9	-9.9				
395.011902	73.0524	-143.5062	0.4	-10.7												
395.012299					72.8864	-137.1689	0.2	-0.3								
395.051300					72.8865	-137.1697	0.2	-0.9								
395.051605	73.0526	-143.5177	1.1	-11.6												
395.051605									73.8609	-145.1109	1.3	-10.2				
395.066223									73.8610	-145.1151	1.8	-10.4				

DAY	CAMP CARIBOU LAT	LONG	NIV	EIV	CAMP BLUE FOX LAT	LONG	NIV	EIV	CAMP SNOWBIRD LAT	LONG	NIV	EIV	CAMP BIG BEAR LAT	LONG	NIV	EIV
395 066437					72.8865	-137.1700	0.3	-0.6								
395 073914									73.8611	-145.1174	1.9	-10.6				
395 074097	73.0528	-143.5249	1.5	-12.9												
395 074463					72.8865	-137.1702	0.3	-0.5								
395 087799									73.8614	-145.1215	2.0	-11.0				
395 087921	73.0530	-143.5298	1.3	-13.8												
395 088348					72.8865	-137.1703	0.5	-0.4								
395 114929									73.8617	-145.1301	1.5	-12.0				
395 114990	73.0532	-143.5400	0.5	-14.6												
395 115387					72.8866	-137.1709	0.6	-1.8								
395 123474	73.0532	-143.5433	0.1	-14.5												
395 139709					72.8868	-137.1731	0.8	-5.2								
395 141724									73.8620	-145.1394	0.6	-13.2				
395 149597	73.0532	-143.5532	-0.3	-14.6												
395 163574									73.8620	-145.1476	0.2	-13.8				
395 163788	73.0531	-143.5587	-0.1	-14.8												
395 164093					72.8870	-137.1778	1.2	-9.6								
395 190887									73.8620	-145.1581	-0.1	-13.9				
395 191010	73.0531	-143.5695	-0.1	-15.3												
395 191437					72.8872	-137.1858	1.5	-12.2								
395 214233	73.0531	-143.5790	-0.2	-15.3												
395 214325									73.8620	-145.1670	0.1	-13.5				
395 224274									73.8621	-145.1707	0.2	-13.4				
395 224426	73.0531	-143.5830	-0.2	-15.2												
395 224487					72.8877	-137.1949	2.1	-7.0								
395 238831									73.8621	-145.1761	0.4	-13.3				
395 239075	73.0531	-143.5888	-0.1	-15.0												
395 266693									73.8622	-145.1865	0.5	-14.1				
395 267181					72.8886	-137.1985	3.5	-2.9								
395 289490	73.0531	-143.6093	-0.2	-16.5												
395 289520									73.8623	-145.1958	0.3	-15.2				
395 290431									73.8623	-145.1996	0.3	-15.6				
395 298523	73.0530	-143.6133	-0.4	-17.2												
395 339905					72.8908	-137.2092	3.2	-6.2								
395 341980									73.8624	-145.2189	0.4	-16.0				
395 342133	73.0529	-143.6340	-0.4	-18.2												
395 365601					72.8913	-137.2130	2.4	-5.3								
395 368317									73.8625	-145.2303	0.6	-15.4				
395 368530	73.0528	-143.6464	-0.1	-17.6												
395 387299					72.8917	-137.2160	2.0	-5.2								
395 387360									73.8626	-145.2384	0.7	-15.3				
395 387482	73.0528	-143.6551	0.4	-17.2												
395 413300	73.0530	-143.6668	0.7	-17.2												
395 413361					72.8921	-137.2197	2.0	-5.9								
395 413452									73.8628	-145.2495	1.0	-15.6				
395 440613									73.8630	-145.2615	1.5	-16.3				
395 440796	73.0531	-143.6794	0.7	-17.6												
395 441132					72.8926	-137.2245	2.6	-7.6								
395 460417					72.8930	-137.2287	3.4	-9.3								
395 460693	73.0532	-143.6888	0.8	-18.1												
395 460693									73.8633	-145.2707	2.2	-16.8				
395 487244	73.0534	-143.7015	1.2	-18.1												
395 487335									73.8639	-145.2831	3.2	-16.7				
395 487488					72.8939	-137.2362	5.0	-11.7								
395 516941					72.8953	-137.2460	7.1	-14.3								
395 533142					72.8963	-137.2525	8.2	-15.6								
395 533539	73.0540	-143.7232	1.6	-17.8												
395 561859	73.0543	-143.7366	0.5	-18.2												
395 561859									73.8651	-145.3172	-0.7	-17.0				
395 562325					72.8982	-137.2649	7.9	-16.9								
395 590210					72.8997	-137.2772	6.9	-16.5								
395 605835					72.9006	-137.2838	6.9	-15.9								
395 606201	73.0541	-143.7582	-0.6	-18.4												
395 606354									73.8644	-145.3383	-1.8	-17.1				
395 636292					72.9023	-137.2963	7.7	-16.1								
395 662140					72.9039	-137.3076	8.4	-17.6								
395 678864					72.9050	-137.3155	8.7	-18.3								
395 679108	73.0543	-143.7928	1.2	-18.1												
395 679352									73.8646	-145.3723	1.6	-17.2				
395 709984					72.9071	-137.3301	9.1	-18.4								

DAY	CAMP CARIBOU LAT	CAMP CARIBOU LONG	CAMP CARIBOU NIV	CAMP CARIBOU EIV	CAMP BLUE FOX LAT	CAMP BLUE FOX LONG	CAMP BLUE FOX NIV	CAMP BLUE FOX EIV	CAMP SNOWBIRD LAT	CAMP SNOWBIRD LONG	CAMP SNOWBIRD NIV	CAMP SNOWBIRD EIV	CAMP BIG BEAR LAT	CAMP BIG BEAR LONG	CAMP BIG BEAR NIV	CAMP BIG BEAR EIV
395.709381	73.0546	-143.8074	1.5	-18.4												
395.709503									73.8650	-145.3869	1.8	-17.9				
395.734711					72.9090	-137.3422	9.3	-17.7								
395.735107	73.0549	-143.8199	1.2	-18.4												
395.735229									73.8654	-145.3998	1.8	-18.2				
395.782013					72.9124	-137.3636	9.5	-17.5								
395.782349	73.0552	-143.8425	0.9	-17.7												
395.807617					72.9143	-137.3756	9.5	-18.2								
395.809906	73.0555	-143.8551	2.0	-17.1												
395.855804	73.0566	-143.8745	3.8	-14.7												
395.855988									73.8672	-145.4557	2.4	-13.5				
395.881073					72.9195	-137.4097	7.9	-16.0								
395.881409									73.8677	-145.4646	2.6	-11.8				
395.887665	73.0575	-143.8863	3.0	-14.0												
395.929932	73.0581	-143.9030	0.6	-16.1												
395.929962					72.9222	-137.4296	7.1	-16.7								
395.930084									73.8687	-145.4806	2.4	-13.3				
395.954498					72.9236	-137.4410	7.1	-18.8								
395.963501									73.8692	-145.4942	1.0	-15.6				
395.963562	73.0580	-143.9180	-1.8	-17.3												
395.963989					72.9241	-137.4457	7.0	-19.3								
396.005859	73.0572	-143.9373	-2.0	-17.2												
396.027527					72.9273	-137.4781	5.4	-18.2								
396.027710	73.0570	-143.9470	-0.4	-16.7												
396.027924									73.8691	-145.5233	-0.4	-17.1				
396.039459									73.8691	-145.5288	-0.1	-17.4				
396.040039					72.9278	-137.4839	5.0	-17.2								
396.077576					72.9292	-137.5000	5.2	-16.3								
396.077911	73.0575	-143.9681	2.6	-15.3												
396.077942									73.8692	-145.5471	1.1	-16.3				
396.101440									73.8695	-145.5570	1.6	-13.7				
396.115173									73.8696	-145.5618	1.7	-12.0				
396.115356	73.0583	-143.9830	2.5	-15.3												
396.115662					72.9309	-137.5167	6.4	-17.4								
396.149353					72.9326	-137.5323	6.8	-17.8								
396.149719	73.0589	-143.9970	1.9	-15.4												
396.149811									73.8702	-145.5724	2.3	-11.0				
396.156708					72.9330	-137.5357	6.9	-17.7								
396.175507	73.0593	-144.0073	2.2	-15.0												
396.175659									73.8707	-145.5808	2.8	-12.4				
396.175720					72.9341	-137.5444	7.0	-17.3								
396.190308									73.8710	-145.5860	2.7	-13.1				
396.190521	73.0595	-144.0132	2.3	-14.7												
396.190613					72.9349	-137.5510	6.8	-16.8								
396.204254									73.8713	-145.5912	2.6	-13.7				
396.204437	73.0598	-144.0185	2.3	-14.5												
396.204681					72.9356	-137.5572	6.6	-16.4								
396.221293					72.9364	-137.5642	6.1	-15.9								
396.221619	73.0601	-144.0251	2.3	-14.5												
396.221771									73.8716	-145.5979	2.4	-14.0				
396.232086									73.8718	-145.6019	2.3	-14.2				
396.232259	73.0603	-144.0292	2.2	-14.6												
396.232635					72.9369	-137.5689	5.6	-15.7								
396.250488	73.0606	-144.0362	2.1	-14.8												
396.250519									73.8721	-145.6092	2.2	-14.2				
396.250793					72.9377	-137.5762	4.8	-15.5								
396.257233					72.9379	-137.5789	4.5	-15.4								
396.264771									73.8724	-145.6148	2.3	-14.2				
396.264862					72.9382	-137.5819	4.2	-15.4								
396.264923	73.0608	-144.0418	2.2	-14.8												
396.279175									73.8727	-145.6204	2.5	-14.1				
396.279358	73.0611	-144.0474	2.4	-14.5												
396.279419					72.9386	-137.5878	3.8	-15.1								
396.293701					72.9390	-137.5933	3.6	-14.8								
396.293884	73.0614	-144.0529	2.6	-14.1												
396.294067									73.8730	-145.6262	2.7	-13.9				
396.307617									73.8732	-145.6313	2.6	-13.7				
396.307861	73.0617	-144.0580	2.7	-13.5												
396.308044					72.9394	-137.5988	3.5	-14.4								

DAY	CAMP CARIBOU LAT	LONG	NIV	EIV	CAMP BLUE FOX LAT	LONG	NIV	EIV	CAMP SNOWBIRD LAT	LONG	NIV	EIV	CAMP BIG BEAR LAT	LONG	NIV	EIV
396.325928									73.8736	-145.6383	2.0	-13.8				
396.325989	73.0620	-144.0642	2.5	-12.9												
396.326385					72.9399	-137.6056	3.3	-14.2								
396.332123									73.8737	-145.6407	1.7	-13.8				
396.332306	73.0621	-144.0664	2.4	-12.8												
396.338440					72.9402	-137.6101	3.3	-14.3								
396.353363									73.8739	-145.6488	1.1	-13.7				
396.353394					72.9406	-137.6158	3.5	-14.5								
396.353455	73.0625	-144.0734	2.1	-12.7												
396.366913									73.8740	-145.6539	1.0	-13.3				
396.382538									73.8741	-145.6594	1.2	-12.5				
396.382721	73.0630	-144.0833	1.9	-12.7												
396.382751					72.9415	-137.6269	3.8	-14.2								
396.401733	73.0632	-144.0896	1.8	-12.5												
396.402100					72.9420	-137.6339	3.6	-13.5								
396.411438					72.9423	-137.6372	3.5	-13.1								
396.411743	73.0634	-144.0929	1.7	-12.3												
396.411804									73.8745	-145.6690	2.3	-11.1				
396.426727					72.9427	-137.6423	3.2	-12.5								
396.426910									73.8748	-145.6735	2.9	-10.6				
396.426941	73.0636	-144.0978	1.6	-12.1												
396.440308	73.0637	-144.1020	1.6	-12.0												
396.440430					72.9430	-137.6467	2.8	-12.1								
396.440460									73.8752	-145.6774	3.2	-10.4				
396.456757					72.9433	-137.6518	2.3	-11.7								
396.456757									73.8755	-145.6821	3.0	-10.3				
396.456848	73.0639	-144.1072	1.6	-12.0												
396.476898									73.8760	-145.6878	2.4	-10.4				
396.477112	73.0642	-144.1136	1.8	-11.9												
396.477417					72.9437	-137.6580	1.8	-11.4								
396.484528	73.0643	-144.1159	1.9	-11.7												
396.499603					72.9439	-137.6646	1.6	-11.4								
396.499908	73.0646	-144.1206	2.2	-11.3												
396.499969									73.8764	-145.6945	1.9	-10.4				
396.514557	73.0648	-144.1249	2.5	-10.8												
396.514557									73.8766	-145.6987	2.0	-10.3				
396.514832					72.9441	-137.6692	1.9	-11.6								
396.530090					72.9444	-137.6738	2.3	-11.5								
396.530304	73.0652	-144.1293	2.9	-10.6												
396.530304									73.8768	-145.7032	2.3	-10.3				
396.554291					72.9449	-137.6810	3.4	-10.9								
396.554474									73.8773	-145.7100	3.0	-10.2				
396.554504	73.0658	-144.1360	3.5	-10.4												
396.572266					72.9455	-137.6859	4.1	-10.0								
396.572601	73.0663	-144.1409	3.9	-10.4												
396.572784									73.8778	-145.7151	3.6	-9.9				
396.589294									73.8783	-145.7196	3.9	-9.7				
396.589386	73.0668	-144.1455	4.0	-10.3												
396.589752					72.9460	-137.6902	4.2	-9.1								
396.602997					72.9464	-137.6933	3.9	-8.5								
396.603302	73.0673	-144.1493	4.1	-10.1												
396.603394									73.8787	-145.7233	4.0	-9.4				
396.630402	73.0682	-144.1561	4.6	-8.7												
396.630585									73.8796	-145.7301	4.5	-8.6				
396.645447	73.0687	-144.1593	4.8	-7.5												
396.645630									73.8801	-145.7336	4.8	-8.1				
396.664215									73.8809	-145.7377	5.0	-8.0				
396.664398	73.0694	-144.1629	4.9	-6.8												
396.664764					72.9480	-137.7062	2.4	-8.3								
396.675659					72.9482	-137.7086	2.3	-8.6								
396.676056	73.0699	-144.1650	4.9	-6.9												
396.676178									73.8813	-145.7403	5.0	-8.1				
396.699249					72.9486	-137.7140	2.9	-8.9								
396.704224									73.8824	-145.7466	5.2	-8.0				
396.718445					72.9491	-137.7184	3.9	-8.3								
396.718658	73.0715	-144.1736	5.0	-8.9												
396.718842									73.8830	-145.7498	5.2	-7.9				
396.739014									73.8839	-145.7543	5.3	-7.9				
396.739166	73.0723	-144.1787	5.1	-9.9												
396.739502					72.9498	-137.7226	4.1	-7.1								

DAY	CAMP CARIBOU LAT	LONG	NIV	EIV	CAMP BLUE FOX LAT	LONG	NIV	EIV	CAMP SNOWBIRD LAT	LONG	NIV	EIV	CAMP BIG BEAR LAT	LONG	NIV	EIV
396 748566					72.9501	-137.7243	4.4	-6.6								
396.748901	73.0727	-144.1813	5.2	-10 1												
396.749054									73.8843	-145.7565	5.3	-8.0				
396 772797									73.8852	-145.7615	5.3	-7.1				
396 778412					72.9511	-137.7292	3.4	-6.5								
396.792450	73.0746	-144.1913	5.7	-5.7												
396 792633									73.8861	-145.7650	5.4	-5.5				
396 813263									•73.8870	-145.7677	5.7	-4.2				
396 813446	73.0755	-144.1935	6.1	-3.0												
396 822113	73.0760	-144.1942	6.2	-2.6												
396 822296									73.8874	-145.7687	5.8	-4.0				
396 845490					72.9521	-137.7421	1.4	-7.4								
396 853363	73.0775	-144.1965	6.7	-3.9												
396.853455									73.8889	-145.7724	6.4	-4.9				
396 853638					72.9522	-137.7437	1.4	-7.3								
396 866913	73.0782	-144.1982	6.9	-5 2												
396 867035					72.9524	-137.7462	1.5	-6.9								
396.867035									73.8895	-145.7744	6.8	-5.6				
396 895905	73.0798	-144.2020	7.3	-3.3												
396 896118									73.8912	-145.7785	7.5	-3.7				
396 916809					72.9531	-137.7543	2.3	-5.5								
396 929047									73.8931	-145.7801	7.5	-0.8				
396 929077	73.0817	-144.2028	7.2	0.1												
396.942139	73.0825	-144.2028	6.8	-0.1												
396 942200									73.8939	-145.7805	7.1	-1.2				
396.942444					72.9536	-137.7578	2.4	-5.2								
396.959778					72.9539	-137.7603	2.1	-5.7								
396 959869									73.8948	-145.7813	6 6	-2.4				
396 959930	73.0834	-144.2031	6.3	-1.3												
396 970490	73.0839	-144.2036	6.2	-2.2												
396 970581					72.9540	-137.7619	2.0	-6.1								
396 970612									73.8954	-145.7822	6.3	-3.5				
396 989624					72.9543	-137.7651	2.0	-6.6								
396.989899	73.0848	-144.2052	6.1	-3.7												
396 990051									73.8963	-145.7845	6.0	-4.8				
397.004974									73.8970	-145.7865	5.9	-5.0				
397 017914	73.0861	-144.2082	6.2	-4.2												
397 018341					72.9548	-137.7702	2.4	-6.5								
397 031982					72.9551	-137.7724	2.6	-6.0								
397 032288	73.0868	-144.2097	6.2	-3.8												
397 049715	73.0875	-144.2110	6.1	-3.3												
397 046021					72.9554	-137.7745	2.8	-5.2								
397 062988					72.9558	-137.7766	2.9	-4.2								
397 063110	73.0883	-144.2123	6.0	-2.4												
397 081024	73 0891	-144.2132	5.8	-1 7												
397 081390					72.9562	-137.7784	2 7	-3.4								
397 094360					72.9564	-137.7795	2.5	-3.3								
397.103760					72.9566	-137.7803	2 3	-3.3								
397 136993	73.0914	-144.2147	4.5	-0.7												
397 137054					72.9571	-137.7830	1.8	-2.4								
397 144409	73.0917	-144.2148	4.2	-0.7												
397 144806					72.9572	-137.7834	1.7	-1.9								
397 156464	73.0921	-144 2150	3.9	-0.7												
397.156647					72.9574	-137.7839	1.6	-1.1								
397 169708	73.0924	-144.2153	3.6	-0.7												
397.170044					72.9576	-137.7841	1.6	-0.1								
397 197601	73.0932	-144.2160	3 7	-1 2												
397 198029					72.9579	-137 7838	1.5	0.5								
397 211609	73 0936	-144.2165	3.8	-1.6												
397 211853					72.9581	-137 7837	1 6	-0.3								
397 220306	73 0939	-144.2169	3.9	-1.8												
397 231171					72.9583	-137 7844	1 6	-2.8								
397 273376	73 0954	-144.2198	3 4	-2 0												
397 273682					72.9588	-137.7900	1 6	-5 8								
397 286896	73 0958	-144.2204	3.1	-1 8												
397 287262					72 9590	-137 7920	1 4	-5 1								
397 295959	73 0960	-144 2209	3.0	-1 8												
397.296265					72.9591	-137.7931	1 4	-4 5								
397 305054					72 9592	-137 7911	1 3	-3 9								

DAY	CAMP CARIBOU LAT	CAMP CARIBOU LONG	CAMP CARIBOU NIV	CAMP CARIBOU EIV	CAMP BLUE FOX LAT	CAMP BLUE FOX LONG	CAMP BLUE FOX NIV	CAMP BLUE FOX EIV	CAMP SNOWBIRD LAT	CAMP SNOWBIRD LONG	CAMP SNOWBIRD NIV	CAMP SNOWBIRD EIV	CAMP BIG BEAR LAT	CAMP BIG BEAR LONG	CAMP BIG BEAR NIV	CAMP BIG BEAR EIV
397.305176	73.0962	-144.2213	3.0	-1.7												
397.319397	73.0965	-144.2219	3.0	-1.7												
397.348541	73.0972	-144.2232	3.2	-1.8												
397.362518	73.0976	-144.2239	3.3	-1.9												
397.362946					72.9598	-137.7976	1.4	-1.4								
397.371063	73.0978	-144.2243	3.3	-2.0												
397.371185					72.9599	-137.7979	1.5	-1.3								
397.392975					72.9602	-137.7987	1.9	-1.6								
397.423035	73.0992	-144.2273	3.5	-2.2												
397.438141	73.0996	-144.2281	3.6	-2.2												
397.438477					72.9610	-137.8015	2.7	-2.8								
397.445404					72.9611	-137.8020	2.8	-2.9								
397.451447	73.1000	-144.2289	3.7	-2.1												
397.466003					72.9616	-137.8036	3.0	-3.2								
397.467438	73.1004	-144.2298	3.8	-2.0												
397.496582					72.9624	-137.8062	3.3	-3.0								
397.496796	73.1013	-144.2312	3.9	-1.7												
397.513275	73.1018	-144.2319	3.8	-1.4												
397.513489					72.9628	-137.8075	3.3	-2.6								
397.523804					72.9630	-137.8081	3.2	-2.3								
397.524200	73.1021	-144.2323	3.7	-1.4												
397.539727					72.9634	-137.8090	3.0	-2.0								
397.541931	73.1026	-144.2330	3.5	-1.4												
397.569641					72.9641	-137.8104	2.6	-1.7								
397.569977	73.1034	-144.2340	3.4	-1.3												
397.587738	73.1039	-144.2346	3.5	-1.0												
397.596802					72.9646	-137.8116	2.6	-1.7								
397.597107	73.1041	-144.2348	3.5	-0.8												
397.611481					72.9649	-137.8122	2.6	-1.7								
397.616052	73.1047	-144.2352	3.6	-0.8												
397.642365					72.9655	-137.8136	2.5	-1.6								
397.642761	73.1054	-144.2360	3.6	-1.5												
397.661316					72.9659	-137.8143	2.4	-1.2								
397.661469	73.1059	-144.2368	3.5	-1.8												
397.670319					72.9661	-137.8146	2.4	-1.0								
397.670471	73.1061	-144.2373	3.4	-1.9												
397.684540					72.9663	-137.8148	2.4	-0.4								
397.684014	73.1065	-144.2379	3.3	-1.8												
397.715149					72.9669	-137.8148	2.3	0.4								
397.715485	73.1073	-144.2390	2.9	-0.5												
397.734314					72.9672	-137.8146	2.1	0.5								
397.744476					72.9674	-137.8145	2.0	0.4								
397.758209					72.9676	-137.8143	1.9	0.4								
397.758331	73.1081	-144.2382	2.1	1.6												
397.766724					72.9677	-137.8142	1.8	0.4								
397.788269					72.9680	-137.8141	1.7	0.3								
397.788513	73.1085	-144.2368	1.9	1.7												
397.810272	73.1089	-144.2360	2.1	1.0												
397.819214	73.1090	-144.2358	2.2	0.7												
397.819397					72.9684	-137.8141	1.8	-0.4								
397.832581					72.9686	-137.8143	1.9	-0.8								
397.840515	73.1094	-144.2354	2.5	0.8												
397.840576					72.9688	-137.8145	1.9	-1.0								
397.862091	73.1099	-144.2347	2.7	1.9												
397.862244									73.9242	-145.8074	2.8	4.0				
397.879211					72.9693	-137.8155	1.9	-0.7								
397.879578	73.1102	-144.2336	2.8	2.8												
397.881820									73.9247	-145.8050	2.7	3.9				
397.894653	73.1106	-144.2324	2.8	3.2												
397.894653									73.9249	-145.8039	2.5	3.6				
397.894958					72.9696	-137.8157	1.8	-0.3								
397.907440	73.1108	-144.2314	2.8	3.0												
397.907532									73.9251	-145.8027	2.3	3.1				
397.907654					72.9697	-137.8158	1.7	-0.2								
397.936340	73.1115	-144.2293	2.9	2.1												
397.936462									73.9256	-145.8007	1.9	1.6				
397.951813					72.9702	-137.8159	1.1	-0.1								
397.952118	73.1118	-144.2285	2.9	1.8												
397.952271									73.9258	-145.8002	1.7	0.9				
397.957703					72.9703	-137.8159	1.0	-0.1								

DAY	CAMP CARIBOU LAT	LONG	NIV	EIV	CAMP BLUE FOX LAT	LONG	NIV	EIV	CAMP SNOWBIRD LAT	LONG	NIV	EIV	CAMP BIG BEAR LAT	LONG	NIV	EIV
397.970490									73.9260	-145.7998	1.5	0.7				
397.970581	73.1122	-144.2276	2.7	2.1												
397.971008					72.9704	-137.8159	0.7	0.0								
397.982971									73.9262	-145.7995	1.3	0.8				
397.983368					72.9704	-137.8159	0.4	0.1								
398.011261	73.1130	-144.2246	1.7	3.4												
398.011505					72.9704	-137.8156	-0.1	0.8								
398.024902					72.9704	-137.8153	-0.3	1.3								
398.032410	73.1132	-144.2226	1.1	3.8												
398.046448									73.9268	-145.7960	1.5	3.6				
398.046631	73.1133	-144.2211	0.9	3.9												
398.046967					72.9704	-137.8142	-0.2	2.4								
398.086853									73.9273	-145.7910	1.7	4.8				
398.086884	73.1136	-144.2170	0.9	3.7												
398.087250					72.9703	-137.8108	-0.3	3.7								
398.107819	73.1137	-144.2150	0.8	3.6												
398.107819									73.9275	-145.7883	1.2	4.6				
398.108185					72.9702	-137.8087	-0.6	3.7								
398.122070									73.9277	-145.7865	0.8	4.4				
398.122284	73.1138	-144.2136	0.5	3.6												
398.122559					72.9701	-137.8074	-0.8	3.4								
398.130035					72.9701	-137.8067	-0.9	3.2								
398.130402	73.1138	-144.2128	0.3	3.7												
398.130463									73.9277	-145.7855	0.6	4.4				
398.162781									73.9278	-145.7817	0.1	4.2				
398.162872	73.1138	-144.2094	-0.4	4.3												
398.163330					72.9698	-137.8043	-1.3	2.4								
398.172913	73.1137	-144.2083	-0.5	4.4												
398.173035					72.9697	-137.8037	-1.5	2.2								
398.173035									73.9278	-145.7805	0.0	4.2				
398.183594									73.9278	-145.7792	-0.1	4.3				
398.183655	73.1137	-144.2070	-0.6	4.6												
398.184082					72.9696	-137.8031	-1.7	2.2								
398.197113									73.9278	-145.7776	-0.2	4.5				
398.197296	73.1136	-144.2052	-0.7	4.9												
398.197388					72.9694	-137.8023	-2.0	2.6								
398.210175									73.9278	-145.7759	-0.2	4.8				
398.210388	73.1136	-144.2035	-0.6	5.2												
398.210571					72.9692	-137.8013	-2.3	3.2								
398.238678									73.9277	-145.7719	0.0	5.2				
398.238831	73.1135	-144.1995	-0.2	5.3												
398.239197					72.9686	-137.7984	-2.7	4.1								
398.247894	73.1135	-144.1983	-0.1	5.2												
398.247894									73.9277	-145.7706	0.1	5.3				
398.248169					72.9684	-137.7975	-2.7	4.2								
398.259338									73.9277	-145.7689	0.2	5.4				
398.259521	73.1135	-144.1967	0.1	5.1												
398.259857					72.9682	-137.7962	-2.7	4.1								
398.271454									73.9277	-145.7670	0.2	5.6				
398.271515					72.9679	-137.7950	-2.6	3.9								
398.271606	73.1135	-144.1951	0.2	5.1												
398.284973									73.9278	-145.7649	0.3	5.9				
398.285126	73.1135	-144.1932	0.2	5.4												
398.314117									73.9279	-145.7599	0.7	6.1				
398.314301	73.1136	-144.1889	0.4	5.4												
398.314484					72.9671	-137.7911	-2.7	3.1								
398.323334									73.9279	-145.7584	0.9	5.9				
398.323364	73.1136	-144.1877	0.5	5.1												
398.323792					72.9669	-137.7903	-2.7	3.0								
398.334686									73.9280	-145.7566	1.0	5.6				
398.334869	73.1136	-144.1862	0.6	4.7												
398.346154									73.9281	-145.7550	1.1	5.3				
398.347168	73.1137	-144.1847	0.6	4.3												
398.359100					72.9661	-137.7877	-2.9	2.8								
398.359100									73.9282	-145.7530	1.1	4.9				
398.359222	73.1138	-144.1834	0.6	4.1												
398.388885									73.9285	-145.7490	0.9	5.4				
398.389038	73.1139	-144.1800	0.4	5.0												
398.398926									73.9285	-145.7474	0.7	5.9				

	CAMP CARIBOU				CAMP BLUE FOX				CAMP SNOWBIRD				CAMP BIG BEAR			
DAY	LAT	LONG	NIV	EIV	LAT	LONG	NIV	EIV	LAT	LONG	NIV	EIV	LAT	LONG	NIV	EIV
398 399048	73 1139	-144.1785	0.3	5 9												
398 399475					72.9651	-137.7847	-3.3	3.0								
398.409363									73.9286	-145.7456	0.6	6.6				
398 409576	73.1139	-144.1768	0.2	6.7												
398 409637					72.9649	-137.7839	-3 5	3.1								
398 418274	73.1139	-144.1752	0.2	7 3												
398 419274									73.9286	-145 7439	0.4	7.1				
398 432312					72.9642	-137.7820	-4 0	3.3								
398 432556									73.9287	-145.7409	0.2	7.8				
398 432617	73.1140	-144.1723	0.1	8 0												
398 463013					72.9632	-137.7792	-4 1	3.5								
398 463013									73.9287	-145.7342	0.1	7.7				
398 463135	73.1140	-144.1657	0.0	7 7												
398 474274									73.9287	-145.7319	0.3	7.2				
398 474487	73.1140	-144.1635	0.0	7.0												
398 474762					72.9628	-137.7782	-4 0	3.4								
398 483459					72.9626	-137.7774	-3.9	3.4								
398 483459									73.9287	-145.7301	0.4	6.8				
398 483551	73.1140	-144.1619	-0.1	6.5												
398 491058	73 1139	-144.1607	-0.2	6.0												
398 505188					72.9619	-137.7755	-3.8	3.4								
398 505524	73.1139	-144.1585	-0.4	5.4												
398 505554									73.9288	-145.7261	0.6	6.1				
398.536255					72.9610	-137.7726	-3.7	4.0								
398 536469									73.9290	-145.7210	0.7	6.1				
398 536530	73.1138	-144.1543	-0.6	5.3												
398 549072									73.9291	-145.7188	0.7	6.5				
398 549286	73.1137	-144.1524	-0 5	5 7												
398 549377					72.9606	-137 7711	-3.5	4.5								
398 556610					72.9604	-137.7702	-3.4	4.8								
398 556824									73.9291	-145.7174	0.7	6.8				
398 563995									73.9292	-145.7160	0.7	7.1				
398 569397	73.1137	-144.1492	-0.2	6.2												
398 569733					72.9601	-137.7685	-3.3	5.2								
398 577850					72.9599	-137.7674	-3.2	5.4								
398 578217	73.1137	-144.1478	-0.1	6.3												
398 578369									73.9292	-145.7131	0.6	7.5				
398.609039					72.9591	-137.7630	-3.0	5.1								
398.609436	73.1137	-144.1426	0.0	6.2												
398 609467									73.9293	-145.7066	0.2	7.2				
398 623169									73.9293	-145.7040	0.0	6.7				
398 623291					72.9588	-137.7612	-2.9	4.7								
398 629730									73.9293	-145.7028	-0.1	6 4				
398 636780					72.9585	-137.7596	-2.8	4.4								
398 636993	73.1136	-144.1383	-0.1	5.7												
398.644409	73.1136	-144.1371	-0.1	5.7												
398 644836					72.9583	-137.7587	-2.7	4.3								
398 651245									73.9293	-145.6992	-0.2	5.7				
398 681763					72.9576	-137.7544	-2 6	4.8								
398 682129	73.1136	-144.1316	0 1	5 5												
398 682281									73.9293	-145.6944	-0.1	5.7				
398 696686									73.9293	-145.6921	0.1	6.1				
398 696747	73.1137	-144.1295	0 2	5 6												
398 710707									73.9293	-145.6896	0.3	6.7				
398 719116									73.9293	-145.6880	0.4	7.1				
398 719330	73 1137	-144.1260	0.2	6 1												
398.719635					72 9568	-137 7491	-2.8	5 5								
398 754700					72.9560	-137 7441	-2.8	5.5								
398 755005	73 1137	-144.1197	0 1	7 1												
398 755188									73.9295	-145.6801	0.8	8 5				
398 769226					72.9557	-137 7420	-2 7	5.5								
398.769562	73.1138	-144.1170	0 2	7 2												
398.769562									73.9296	-145 6767	1.0	8.9				
398.785156	73.1138	-144.1140	0.4	7 1												
398 785278					72 9554	-137 7396	-2 5	5.9								
398 785309									73.9297	-145.6728	1.3	8.9				
398 793488									73.9298	-145.6708	1.5	8.7				
398 793701	73.1138	-144.1124	0 6	7 0												
398 793884					72 9552	-137 7353	-2 3	6.4								
398 828125					72.9546	-137 7314	-1.9	9.0								

DAY	CAMP CARIBOU LAT	LONG	NIV	EIV	CAMP BLUE FOX LAT	LONG	NIV	EIV	CAMP SNOWBIRD LAT	LONG	NIV	EIV	CAMP BIG BEAR LAT	LONG	NIV	EIV
398.828308	73.1140	-144.1066	0.7	5.7												
398.828522									73.9303	-145.6636	1.5	5.2				
398.841644					72.9544	-137.7281	-1.9	9.9								
398.842010	73.1141	-144.1046	0.6	5.1												
398.842102									73.9304	-145.6621	1.1	2.8				
398.848267									73.9305	-145.6617	0.9	1.8				
398.860291	73.1142	-144.1022	0.3	5.2												
398.860382									73.9305	-145.6614	0.5	0.3				
398.860596					72.9542	-137.7231	-1.8	9.6								
398.867432	73.1142	-144.1012	0.2	5.5												
398.867432					72.9541	-137.7215	-1.7	9.0								
398.902466									73.9306	-145.6591	0.2	7.3				
398.914124					72.9534	-137.7130	-2.5	4.9								
398.914429	73.1142	-144.0926	0.0	8.5												
398.914581									73.9306	-145.6558	0.4	12.1				
398.921783	73.1142	-144.0909	0.0	9.0												
398.921783					72.9532	-137.7121	-2.8	4.3								
398.936035									73.9307	-145.6472	0.8	15.6				
398.936066	73.1142	-144.0874	0.1	9.7												
398.936462					72.9529	-137.7106	-3.5	3.4								
398.948120	73.1142	-144.0843	0.3	9.8												
398.948181									73.9308	-145.6420	1.1	14.9				
398.948456					72.9525	-137.7096	-4.1	2.8								
398.976929	73.1143	-144.0771	0.5	8.7												
398.977081					72.9515	-137.7077	-4.6	2.8								
398.986908					72.9512	-137.7069	-4.3	3.2								
398.987152	73.1144	-144.0749	0.4	8.1												
398.987366									73.9311	-145.6284	0.9	9.8				
399.012573					72.9505	-137.7042	-1.9	5.2								
399.023926									73.9313	-145.6204	0.4	6.9				
399.024017	73.1144	-144.0680	0.0	6.2												
399.024384					72.9504	-137.7024	-0.1	6.5								
399.052307	73.1144	-144.0636	-0.3	5.7												
399.052307									73.9314	-145.6149	0.3	7.2				
399.052612					72.9506	-137.6968	1.4	8.1								
399.060333					72.9507	-137.6952	1.1	8.1								
399.060425	73.1144	-144.0624	-0.4	5.7												
399.060608									73.9314	-145.6132	0.3	7.4				
399.071381	73.1143	-144.0607	-0.4	5.8												
399.071411									73.9314	-145.6110	0.3	7.6				
399.084442					72.9508	-137.6901	-0.2	7.6								
399.084808	73.1143	-144.0587	-0.3	6.1												
399.084839									73.9315	-145.6081	0.4	7.9				
399.099854									73.9315	-145.6048	0.7	8.1				
399.100006	73.1143	-144.0561	0.0	6.7												
399.100403					72.9507	-137.6871	-1.2	6.8								
399.128113									73.9317	-145.5982	0.8	8.5				
399.128204	73.1143	-144.0507	0.0	7.5												
399.128571					72.9503	-137.6824	-1.7	6.2								
399.147003									73.9318	-145.5938	0.2	8.5				
399.147064	73.1143	-144.0470	-0.7	7.4												
399.147491					72.9501	-137.6793	-1.5	6.4								
399.156586	73.1142	-144.0452	-1.1	7.2												
399.156738									73.9318	-145.5915	-0.2	8.4				
399.175507									73.9317	-145.5871	-0.8	8.3				
399.175751	73.1140	-144.0416	-1.6	6.9												
399.204071									73.9316	-145.5806	-0.3	8.0				
399.204224	73.1137	-144.0366	-1.0	6.4												
399.204590					72.9496	-137.6695	-0.9	6.3								
399.222809									73.9316	-145.5765	0.7	7.9				
399.222931	73.1136	-144.0335	0.0	6.3												
399.279724									73.9324	-145.5641	2.2	8.0				
399.279907	73.1140	-144.0241	0.7	6.2												
399.280212					72.9490	-137.6579	-1.4	5.8								
399.298370									73.9327	-145.5599	2.0	8.1				
399.311676									73.9329	-145.5569	1.8	8.0				
399.311829	73.1140	-144.0190	-0.1	5.8												
399.325012									73.9331	-145.5540	1.6	7.9				
399.325165	73.1140	-144.0170	-0.5	5.4												

DAY	CAMP CARIBOU LAT	LONG	NIV	EIV	CAMP BLUE FOX LAT	LONG	NIV	EIV	CAMP SNOWBIRD LAT	LONG	NIV	EIV	CAMP BIG BEAR LAT	LONG	NIV	EIV
399.354767									73.9334	-145.5474	1.0	8.0				
399 354980	73 1138	-144.0128	-0.8	5.3												
399 373596	73.1137	-144.0101	-0.8	5.6												
399 385071	73.1136	-144.0084	-0.8	5.7												
399 385071									73.9335	-145.5406	0.2	7.9				
399 429169									73.9335	-145.5319	0.1	6.2				
399 429321	73 1133	-144 0025	-1 1	4 0												
399 457916	73 1131	-144.0001	-1.1	2.5												
399.457977									73.9336	-145.5274	0.8	5.2				
399 471893	73.1130	-143 9993	-0.9	2.1												
399 471924									73.9337	-145.5254	1.1	5.2				
399 502777					72.9460	-137.6264	-0.6	3.5								
399 502969									73.9340	-145.5210	1.5	5.2				
399 502960	73 1128	-143.9977	-0.2	1.8												
399 510620	73.1128	-143.9974	0.1	1.9												
399 522369					72.9460	-137.6248	-0.1	2.9								
399 530670	73 1129	-143.9963	0.7	2.2												
399 530823									73.9343	-145.5169	1.4	5 3				
399 544647	73.1130	-143.9954	0.9	2.7												
399 544708									73.9345	-145.5148	1.3	5.5				
399 575775					72.9461	-137.6217	0.5	1.9								
399 576050	73 1132	-143.9930	0.6	2 7												
399 576080									73.9348	-145.5101	1.3	5.3				
399 584900									73.9349	-145.5088	1.3	5.1				
399 594482	73.1133	-143.9919	0.0	2.0												
399 594482									73.9350	-145.5075	1.4	4.8				
399 603333					72.9462	-137.6204	0.4	1.7								
399 603638	73.1133	-143 9915	-0.3	1.6												
399 603821									73.9351	-145.5063	1.4	4.5				
399 617371	73 1132	-143.9910	-0.7	0.9												
399 617523									73.9352	-145.5047	1.5	3.9				
399.648407					72.9463	-137.6184	0.0	1.6								
399 648804	73.1130	-143.9908	-1.0	-0.3												
399 648926									73.9356	-145.5018	1.6	2.8				
399 658630									73.9357	-145.5011	1.6	2.5				
399 658783	73.1129	-143 9909	-0 9	-0.5												
399 677541					72.9462	-137.6170	-0.1	2.2								
399 677094	73.1128	-143.9912	-0.6	-0 6												
399 677307									73.9360	-145.4998	1.8	2.5				
399 690430	73.1127	-143.9914	-0.5	-0.6												
399 690643									73.9362	-145.4989	2.0	2.7				
399.721252					72.9463	-137.6140	0.6	2.5								
399 721588	73.1127	-143.9918	0.0	-0 5												
399.721741									73.9367	-145.4963	2.2	3.1				
399 731781									73.9369	-145.4954	2.1	3.2				
399 731873	73.1127	-143.9919	0.1	-0 6												
399.739899									73.9370	-145.4947	2.0	3.2				
399 746674	73 1127	-143.9922	0 4	-0 6												
399 764099	73.1127	-143.9924	0.5	-0 5												
399 764221									73.9373	-145.4928	1.3	2.1				
399 794434					72.9468	-137.6104	0.7	1.5								
399 794678	73 1128	-143.9929	0.2	-0.8												
399 794861									73.9375	-145.4919	0.6	0.4				
399 804474	73.1128	-143.9931	0.0	-1.1												
399 804474									73.9376	-145.4918	0.5	0.2				
399 812805									73.9376	-145.4918	0.5	0.1				
399 820801	73.1128	-143.9937	-0.4	-1 6												
399 838379	73.1127	-143 9946	-0 8	-2 0												
399 838531									73.9377	-145.4917	0.6	0.2				
399 868347	73.1125	-143.9963	-1 1	-2 2												
399 868530									73.9379	-145.4911	0.6	1.3				
399 876862	73 1124	-143.9968	-1 2	-2 3												
399 876953									73.9379	-145.4908	0.5	1.6				
399 886078	73 1123	-143 9973	-1 2	-2 4												
399 886261									73.9380	-145 4903	0.4	2.0				
399 894226	73 1123	-143 9979	-1.2	-2 7												
399 901611	73 1122	-143 9985	-1.3	-3 1												
399 901642									73.9380	-145.4894	0.3	2.4				
399 913361	73 1121	-143 9995	-1.3	-3.7												
399 913483									73.9380	-145.4886	0.1	2.4				

DAY	CAMP CARIBOU LAT	LONG	NIV	EIV	CAMP BLUE FOX LAT	LONG	NIV	EIV	CAMP SNOWBIRD LAT	LONG	NIV	EIV	CAMP BIG BEAR LAT	LONG	NIV	EIV
399.942719	73.1118	-144.0031	-1.1	-5.4												
399.942780					72.9468	-137.6086	-0.5	-1.4								
399.942841									73.9380	-145.4869	-0.1	1.5				
399.949402	73.1117	-144.0041	-1.0	-5.7												
399.960175	73.1117	-144.0058	-0.9	-6.2												
399.960358									73.9380	-145.4864	-0.2	0.5				
399.967010	73.1116	-144.0069	-0.9	-6.5												
399.977539									73.9380	-145.4863	-0.3	-0.2				
399.977600	73.1115	-144.0088	-0.9	-6.8												
399.989014									73.9379	-145.4865	-0.3	-0.6				
399.989075	73.1115	-144.0109	-1.1	-7.0												
400.017792	73.1111	-144.0161	-1.9	-6.3												
400.017883									73.9379	-145.4871	-0.4	-0.9				
400.018066					72.9464	-137.6134	-0.7	-3.1								
400.035034	73.1108	-144.0187	-2.6	-5.3												
400.035095									73.9378	-145.4875	-0.4	-0.9				
400.053467									73.9377	-145.4880	-0.4	-1.1				
400.053619	73.1104	-144.0211	-3.0	-4.3												
400.054016					72.9463	-137.6167	-0.4	-3.8								
400.064941									73.9377	-145.4884	-0.4	-1.2				
400.065033	73.1101	-144.0223	-3.1	-3.8												
400.093475									73.9376	-145.4895	-0.8	-1.6				
400.093506	73.1095	-144.0249	-3.0	-3.1												
400.110504									73.9374	-145.4903	-1.4	-1.8				
400.128998									73.9372	-145.4913	-2.1	-1.9				
400.129181	73.1087	-144.0275	-3.0	-2.4												
400.129456					72.9461	-137.6239	-0.9	-2.4								
400.140778									73.9370	-145.4919	-2.6	-2.0				
400.140930	73.1084	-144.0282	-3.2	-2.1												
400.169525	73.1076	-144.0297	-4.0	-1.7												
400.182495					72.9454	-137.6252	-2.3	0.1								
400.182861	73.1071	-144.0303	-4.4	-1.7												
400.183014									73.9359	-145.4943	-3.5	-2.0				
400.203718									73.9354	-145.4955	-3.6	-1.9				
400.204102	73.1064	-144.0312	-4.7	-1.7												
400.216095									73.9350	-145.4961	-3.5	-1.8				
400.216309	73.1059	-144.0317	-4.7	-1.8												
400.254974	73.1046	-144.0338	-4.4	-2.4												
400.255157									73.9339	-145.4981	-3.8	-2.0				
400.278137									73.9332	-145.4992	-4.2	-1.1				
400.278198					72.9434	-137.6246	-2.0	-0.7								
400.278290	73.1038	-144.0350	-4.2	-0.8												
400.290802									73.9328	-145.4993	-4.3	0.3				
400.290955	73.1034	-144.0350	-4.1	1.4												
400.320892					72.9429	-137.6256	-1.5	-0.3								
400.327606	73.1022	-144.0315	-4.0	4.2												
400.327789									73.9315	-145.4976	-4.5	2.2				
400.337219									73.9312	-145.4970	-4.4	1.9				
400.337463	73.1019	-144.0305	-3.9	3.5												
400.351532					72.9425	-137.6253	-2.2	1.0								
400.351746									73.9307	-145.4964	-4.3	1.0				
400.351807	73.1015	-144.0294	-3.8	1.8												
400.364807									73.9302	-145.4963	-4.2	-0.2				
400.364929	73.1011	-144.0291	-3.7	-0.1												
400.400879	73.1001	-144.0302	-3.2	-0.7												
400.401031									73.9291	-145.4970	-4.1	-0.3				
400.411896									73.9287	-145.4970	-4.1	0.7				
400.412048	73.0999	-144.0302	-3.0	0.7												
400.424438					72.9408	-137.6220	-3.4	2.2								
400.424805	73.0996	-144.0296	-2.7	2.4												
400.424805									73.9283	-145.4965	-4.0	2.0				
400.438202									73.9279	-145.4955	-3.9	3.0				
400.438232	73.0993	-144.0285	-2.4	3.8												
400.469177					72.9396	-137.6194	-3.1	2.2								
400.469360	73.0988	-144.0249	-1.8	4.5												
400.471680									73.9269	-145.4922	-3.7	3.6				
400.485840									73.9265	-145.4909	-3.7	3.2				
400.485962	73.0986	-144.0231	-1.6	3.6												
400.497162					72.9390	-137.6178	-2.7	2.1								

DAY	CAMP CARIBOU LAT	LONG	NIV	EIV	CAMP BLUE FOX LAT	LONG	NIV	EIV	CAMP SNOWBIRD LAT	LONG	NIV	EIV	CAMP BIG BEAR LAT	LONG	NIV	EIV
400 497528	73.0984	-144.0221	-1 4	3 0												
400 497650									73.9262	-145.4899	-3.7	2 7				
400 511108	73.0983	-144.0212	-1.2	2.2												
400 511108									73.9258	-145.4890	-3.7	2.2				
400 542603									73.9249	-145.4875	-3 3	1.4				
400 542664	73.0981	-144.0199	-0.7	1.0												
400 549438	73.0980	-144.0197	-0.6	0 9												
400.559143									73.9245	-145.4870	-3.0	1.2				
400 559204	73.0980	-144.0195	-0.5	0.7												
400 570343	73.0980	-144.0193	-0.5	0.6												
400 570526									73.9242	-145.4866	-2.8	1.1				
400 583771	73.0979	-144.0191	-0.5	0 6												
400 583923									73.9240	-145.4862	-2.6	1.1				
400 615509	73.0978	-144.0187	-0.6	0 4												
400 615570									73.9234	-145.4851	-2.5	1.6				
400.624359									73.9232	-145.4847	-2.5	1.9				
400.624420	73 0977	-144.0186	-0.5	0.3												
400 631989	73.0977	-144.0186	-0.5	0.1												
400.631989									73.9230	-145.4842	-2.6	2.2				
400 643616	73.0976	-144.0186	-0.4	-0.3												
400 643799									73.9228	-145.4835	-2 6	2.5				
400 656677	73.0976	-144.0188	-0.4	-1.0												
400 656860									73.9225	-145.4825	-2.7	2.5				
400 688232	73.0975	-144.0202	-0.7	-2.1												
400 688354									73.9219	-145.4805	-2.6	2.1				
400 699249									73.9217	-145.4799	-2.5	2.0				
400.699402	73.0974	-144.0208	-0.9	-1.9												
400 717468	73.0973	-144.0214	-1.0	-0.5												
400 717621									73.9213	-145.4788	-2.3	2.4				
400.730042	73.0972	-144.0214	-0.9	1.0												
400.730194									73.9211	-145.4779	-2.3	3.1				
400 760834					72.9349	-137.6012	-1.9	3.9								
400 761108	73.0970	-144.0196	-0.7	2.4												
400 761322									73.9205	-145.4748	-2.4	3.7				
400.773712									73.9203	-145.4736	-2.3	3.3				
400 773926	73.0969	-144.0189	-0.7	1.6												
400.774170					72.9347	-137.5998	-1.9	4.0								
400 791992	73.0968	-144.0185	-0.8	0.2												
400 792084					72.9344	-137.5980	-1.8	3.6								
400 792145									73.9200	-145.4722	-2.3	2.2				
400 804169									73.9197	-145.4716	-2.2	1.2				
400 824534	73.0964	-144.0191	-1.4	-0.3												
400 834717									73.9192	-145.4711	-2.2	0.4				
400.847565									73.9190	-145.4709	-2.3	0.8				
400 850464	73.0962	-144.0190	-1.6	0.5												
400 867279	73.0960	-144.0187	-1.5	0.6												
400 867279									73.9186	-145.4703	-2.5	1.3				
400 878723	73.0959	-144 0186	-1.4	0.2												
400 878845									73.9184	-145.4698	-2.7	1.5				
400 908752									73.9177	-145.4686	-2.8	1.5				
400 924438									73.9174	-145.4680	-2.8	1.6				
400 943024									73.9170	-145.4671	-2.7	1.8				
400.943085	73.0952	-144.0211	-1.6	-3.3												
400 943481					72.9329	-137.5938	-0.7	-0.7								
400 954163	73.0951	-144.0222	-1.7	-3 9												
400 954193									73.9168	-145.4665	-2.7	1.9				
400 983398	73.0947	-144.0257	-1.7	-4 9												
400.983490									73.9162	-145.4650	-2.4	1.6				
400 993195					72.9328	-137.5950	-0.3	-0.8								
400 993378									73.9160	-145.4646	-2.3	1.4				
400 993439	73.0945	-144.0270	-1.5	-5.0												
401.019012									73.9156	-145.4639	-2.2	0.7				
401 019165	73.0943	-144.0305	-1.5	-5.2												
401.019592					72 9327	-137.5954	-0.3	-0.6								
401 029999									73.9154	-145.4637	-2.2	0.4				
401.030060	73.0941	-144.0320	-1 6	-5 2												
401.057739	73 0938	-144.0355	-1.6	-4 1												
401.058068									73.9148	-145.4637	-2.3	-0.1				
401 065440	73.0937	-144.0363	-1.5	-3 6												

DAY	CAMP CARIBOU LAT	LONG	NIV	EIV	CAMP BLUE FOX LAT	LONG	NIV	EIV	CAMP SNOWBIRD LAT	LONG	NIV	EIV	CAMP BIG BEAR LAT	LONG	NIV	EIV
401.073975	73.0936	-144.0370	-1.4	-3.1												
401.094788									73.9143	-145.4639	-1.8	-0.4				
401.094971	73.0934	-144.0384	-1.1	-2.3												
401.095276					72.9325	-137.5979	-0.2	-2.3								
401.105927									73.9141	-145.4640	-1.5	-0.5				
401.106049	73.0933	-144.0391	-0.9	-2.1												
401.134735									73.9138	-145.4646	-1.1	-0.8				
401.134827	73.0931	-144.0407	-0.7	-2.1												
401.149689									73.9137	-145.4649	-1.1	-0.7				
401.149719	73.0930	-144.0414	-0.8	-1.8												
401.169952									73.9135	-145.4651	-1.1	0.0				
401.170135	73.0929	-144.0422	-1.0	-0.6												
401.170349					72.9325	-137.6024	-0.2	-1.0								
401.181488									73.9134	-145.4650	-1.1	0.6				
401.181702	73.0928	-144.0422	-1.1	0.5												
401.225464									73.9130	-145.4636	-1.7	1.0				
401.225647	73.0924	-144.0399	-1.3	2.6												
401.244476									73.9127	-145.4633	-2.1	0.2				
401.244568					72.9323	-137.6017	-0.4	0.4								
401.244629	73.0922	-144.0387	-1.3	2.0												
401.281250					72.9322	-137.6017	-0.2	-0.2								
401.286224									73.9120	-145.4637	-2.2	-0.4				
401.300995									73.9117	-145.4638	-2.0	-0.2				
401.318207					72.9321	-137.6020	-0.6	-0.5								
401.318329									73.9115	-145.4638	-1.7	-0.1				
401.330750									73.9113	-145.4639	-1.6	-0.2				
401.357269									73.9110	-145.4641	-1.4	-0.3				
401.375916									73.9108	-145.4642	-1.5	-0.1				
401.391327					72.9316	-137.6046	-0.6	-2.3								
401.391571									73.9106	-145.4642	-1.6	0.2				
401.404388									73.9104	-145.4641	-1.6	0.4				
401.428009									73.9101	-145.4639	-1.8	0.2				
401.435577	73.0903	-144.0446	-1.3	-1.9												
401.450165									73.9098	-145.4639	-1.9	-0.3				
401.450287	73.0902	-144.0453	-1.3	-1.5												
401.464020					72.9314	-137.6088	-0.7	-1.2								
401.464417	73.0900	-144.0458	-1.3	-1.0												
401.464478									73.9096	-145.4641	-1.9	-0.7				
401.477509	73.0899	-144.0460	-1.2	-0.5												
401.477509									73.9094	-145.4644	-1.8	-0.9				
401.502136	73.0897	-144.0461	-1.2	0.0												
401.502167									73.9091	-145.4650	-1.7	-0.9				
401.509064									73.9090	-145.4652	-1.7	-0.8				
401.509155	73.0896	-144.0461	-1.3	0.0												
401.523743									73.9088	-145.4655	-1.7	-0.7				
401.523865	73.0894	-144.0461	-1.5	-0.1												
401.536804					72.9308	-137.6088	-0.8	0.1								
401.537140	73.0893	-144.0462	-1.7	-0.5												
401.537323									73.9086	-145.4658	-1.9	-0.7				
401.550232	73.0891	-144.0465	-1.9	-0.8												
401.550323									73.9084	-145.4660	-2.3	-0.8				
401.596802	73.0884	-144.0479	-1.6	-1.0												
401.596802									73.9073	-145.4671	-3.4	-0.9				
401.609924					72.9306	-137.6101	0.1	-1.3								
401.610199	73.0882	-144.0482	-1.3	-0.7												
401.610352									73.9070	-145.4675	-3.6	-0.9				
401.622955	73.0881	-144.0484	-1.1	-0.4												
401.623138									73.9066	-145.4678	-3.8	-0.8				
401.651855									73.9057	-145.4684	-3.8	-0.7				
401.651978	73.0879	-144.0485	-1.7	0.0												
401.652374					72.9306	-137.6117	-0.4	-1.3								
401.669434	73.0876	-144.0485	-2.6	0.1												
401.669495									73.9052	-145.4687	-3.6	-0.6				
401.683685					72.9304	-137.6124	-1.3	-0.3								
401.683777	73.0872	-144.0484	-3.5	0.1												
401.683929									73.9048	-145.4689	-3.4	-0.6				
401.696106	73.0869	-144.0484	-4.2	0.0												
401.696289									73.9045	-145.4692	-3.4	-0.7				
401.726624									73.9037	-145.4699	-3.7	-1.2				
401.726807	73.0858	-144.0487	-4.6	-0.9												

DAY	CAMP CARIBOU LAT	LONG	NIV	EIV	CAMP BLUE FOX LAT	LONG	NIV	EIV	CAMP SNOWBIRD LAT	LONG	NIV	EIV	CAMP BIG BEAR LAT	LONG	NIV	EIV
401.742035	73.0852	-144.0492	-4.1	-1.6												
401.742157									73.9032	-145.4705	-4.2	-1.5				
401.757996	73.0848	-144.0500	-3.8	-2.1												
401.758118					72.9294	-137.6122	-1.6	-1.0								
401.758179									73.9027	-145.4712	-4.8	-1.8				
401.769836	73.0844	-144.0506	-3.6	-2.1												
401.769989									73.9022	-145.4719	-5.2	-2.0				
401.814972	73.0832	-144.0529	-3.3	-1.7												
401.815186									73.9001	-145.4747	-6.2	-2.3				
401.832977	73.0828	-144.0537	-3.2	-1.6												
401.833099									73.8993	-145.4758	-6.2	-2.3				
401.833252					72.9285	-137.6169	-1.7	-2.6								
401.844238	73.0825	-144.0542	-3.0	-1.7												
401.844360									73.8987	-145.4765	-6.2	-2.2				
401.888489	73.0814	-144.0561	-3.4	-1.1												
401.888672									73.8966	-145.4788	-5.9	-1.3				
401.908600	73.0808	-144.0564	-4.1	-0.2												
401.908630									73.8957	-145.4793	-5.9	-0.7				
401.909027					72.9271	-137.6205	-3.0	-1.3								
401.919342	73.0805	-144.0565	-4.5	0.2												
401.919434									73.8952	-145.4795	-5.9	-0.4				
401.947357					72.9261	-137.6219	-3.7	-1.6								
401.947388									73.8940	-145.4797	-5.8	-0.4				
401.962677	73.0788	-144.0560	-5.2	-0.1												
401.962830									73.8933	-145.4799	-5.6	-0.7				
401.984528									73.8924	-145.4805	-5.2	-1.3				
401.984619	73.0779	-144.0564	-4.7	-1.2												
401.985077					72.9250	-137.6239	-4.2	-2.6								
402.024292	73.0765	-144.0585	-4.8	-2.5												
402.024353									73.8908	-145.4823	-5.1	-1.8				
402.037567	73.0760	-144.0594	-5.3	-2.5												
402.037659									73.8903	-145.4830	-5.3	-1.8				
402.060455									73.8893	-145.4841	-5.4	-1.6				
402.060974					72.9225	-137.6302	-3.8	-2.8								
402.071014									73.8889	-145.4846	-5.5	-1.4				
402.071136	73.0745	-144.0611	-6.1	-1.1												
402.091705	73.0735	-144.0614	-6.2	0.2												
402.100067									73.8876	-145.4854	-5.7	-0.6				
402.100098	73.0731	-144.0613	-6.2	0.6												
402.113098									73.8870	-145.4856	-6.0	-0.2				
402.135895									73.8859	-145.4856	-6.1	0.0				
402.136078	73.0714	-144.0606	-5.7	0.1												
402.136322					72.9204	-137.6323	-4.0	1.1								
402.146790									73.8854	-145.4856	-6.1	-0.1				
402.146942	73.0709	-144.0607	-5.5	-0.5												
402.163208					72.9195	-137.6311	-4.4	2.0								
402.163513	73.0702	-144.0611	-5.5	-1.2												
402.163635									73.8846	-145.4857	-6.2	-0.3				
402.175995									73.8840	-145.4858	-6.2	-0.3				
402.176117	73.0697	-144.0615	-5.6	-1.2												
402.176514					72.9190	-137.6304	-4.6	1.9								
402.188904									73.8834	-145.4859	-6.4	-0.1				
402.210693									73.8822	-145.4856	-6.8	1.3				
402.210876	73.0681	-144.0614	-6.6	2.5												
402.222015									73.8816	-145.4850	-7.0	2.3				
402.235291					72.9167	-137.6280	-6.0	1.5								
402.235535	73.0667	-144.0587	-7.3	5.2												
402.235718									73.8809	-145.4840	-7.3	3.2				
402.242676	73.0663	-144.0576	-7.4	5.3												
402.251801									73.8800	-145.4824	-7.5	3.7				
402.251953	73.0658	-144.0563	-7.5	5.3												
402.252289					72.9158	-137.6273	-6.7	1.5								
402.264618									73.8792	-145.4811	-7.5	3.6				
402.264801	73.0650	-144.0546	-7.4	4.9												
402.284790					72.9141	-137.6262	-7.2	1.1								
402.284790									73.8780	-145.4793	-7.5	3.0				
402.284943	73.0639	-144.0523	-7.1	3.8												
402.308044	73.0626	-144.0503	-6.8	2.8												
402.308228									73.8767	-145.4774	-7.5	3.0				

DAY	CAMP CARIBOU LAT	LONG	NIV	EIV	CAMP BLUE FOX LAT	LONG	NIV	EIV	CAMP SNOWBIRD LAT	LONG	NIV	EIV	CAMP BIG BEAR LAT	LONG	NIV	EIV
402 318113									73.8761	-145.4765	-7.5	3.6				
402 322026									73.8756	-145.4756	-7.6	4.3				
402 327209	73.0616	-144.0489	-6.8	3.1												
402 327362					72.9117	-137.6247	-7.1	2.2								
402 329813									73.8748	-145.4738	-7.7	5.4				
402 330027	73.0609	-144.0478	-6.8	3.6												
402 330063					72.9100	-137.6223	-7.1	3.6								
402 330307									73.8737	-145.4707	-7.8	6.8				
402 330337	73.0600	-144.0459	-7.1	4.3												
402 330344									73.8729	-145.4683	-7.9	7.1				
402 330605	73.0593	-144.0444	-7.3	4.5												
402 331163	73.0586	-144.0432	-7.6	4.7												
402 331336					72.9087	-137.6200	-7.3	3.6								
402 331317									73.8723	-145.4662	-7.9	6.8				
402 332707									73.8715	-145.4640	-8.0	5.9				
402 332920	73.0579	-144.0415	-7.9	4.9												
402 401301									73.8710	-145.4628	-8.0	5.1				
402 402909					72.9058	-137.6150	-8.0	4.6								
402 421308	73.0555	-144.0363	-8.2	5.8												
402 421306									73.8691	-145.4597	-8.1	3.2				
402 442707									73.8684	-145.4585	-8.0	3.4				
402 442948	73.0547	-144.0343	-8.1	6.1												
402 453517	73.0540	-144.0325	-7.9	6.4												
402 453109									73.8677	-145.4574	-7.8	3.9				
402 453708									73.8668	-145.4558	-7.4	4.6				
402 454769	73.0532	-144.0300	-7.4	6.6												
402 475454									73.8665	-145.4549	-7.2	5.0				
402 480251									73.8658	-145.4531	-6.8	5.6				
402 500773	73.0521	-144.0267	-6.7	6.6												
402 503601					72.9010	-137.6041	-8.1	6.4								
402 503990	73.0513	-144.0240	-6.3	6.3												
402 504120									73.8650	-145.4505	-6.4	6.1				
402 514592	73.0507	-144.0220	-6.0	6.0												
402 516593									73.8644	-145.4483	-6.1	6.3				
402 529510	73.0501	-144.0199	-5.8	6.0												
402 529510									73.8638	-145.4460	-5.9	6.7				
402 529946					72.8994	-137.5997	-7.6	6.2								
402 541793									73.8631	-145.4433	-5.8	7.2				
402 541806	73.0495	-144.0176	-5.5	6.3												
402 551573									73.8623	-145.4395	-5.8	8.2				
402 561994	73.0488	-144.0145	-5.3	7.1												
402 574338					72.8966	-137.5925	-8.4	5.9								
402 576943	73.0481	-144.0115	-5.3	7.8												
402 [illegible]									73.8616	-145.4359	-6.1	8.9				
402 [illegible]	73.0476	-144.0089	-5.4	8.1												
402 [illegible]									73.8610	-145.4328	-6.4	9.2				
402 [illegible]									73.8602	-145.4289	-6.6	9.2				
402 604462	73.0470	-144.0057	-5.2	8.1												
402 [illegible]					72.8947	-137.5878	-9.2	6.7								
402 [illegible]									73.8595	-145.4256	-6.5	8.9				
402 [illegible]	73.0465	-144.0028	-4.7	7.7												
402 [illegible]	73.0459	-143.9996	-4.0	7.2												
402 [illegible]									73.8587	-145.4216	-6.2	8.4				
402 [illegible]	73.0455	-143.9967	-3.3	6.9												
402 [illegible]									73.8574	-145.4153	-5.5	8.2				
402 [illegible]									73.8567	-145.4114	-5.0	8.7				
402 [illegible]	73.0448	-143.9913	-2.6	7.3												
402 [illegible]					72.8894	-137.5728	-8.4	7.9								
402 [illegible]									73.8563	-145.4084	-4.6	9.2				
402 [illegible]	73.0446	-143.9890	-2.6	7.7												
402 [illegible]	73.0442	-143.9857	-2.8	9.4												
402 [illegible]									73.8558	-145.4043	-4.4	10.0				
402 [illegible]	73.0426	-143.9789	-3.1	9.4												
402 [illegible]									73.8548	-145.3958	-4.5	11.0				
402 [illegible]									73.8541	-145.3902	-4.6	11.2				
402 [illegible]	73.0431	-143.9742	-2.9	9.6												
402 [illegible]					72.8851	[illegible]	[illegible]	9.8								
402 [illegible]	73.0429	-143.9716	-2.7	9.7												
402 [illegible]									73.8537	-145.3871	-4.7	11.2				
402 [illegible]	73.0425	-143.9678	-2.3	6.7												

DAY	CAMP CARIBOU LAT	LONG	NIV	EIV	CAMP BLUE FOX LAT	LONG	NIV	EIV	CAMP SNOWBIRD LAT	LONG	NIV	EIV	CAMP BIG BEAR LAT	LONG	NIV	EIV
402 779785									73.8532	-145.3823	-4.8	10.9				
402 788820	73.0423	-143.9632	-1.9	8.9												
402 790330									73.8524	-145.3766	-5.0	10.8				
402 802970									73.8520	-145.3732	-5.1	11.0				
402 807911									73.8513	-145.3676	-5.4	12.1				
402 811951	73.0419	-143.9561	-2.0	9.9												
402 822378	73.0417	-143.9538	-2.2	10.7												
402 836970									73.8509	-145.3645	-5.6	13.1				
402 844814	73.0414	-143.9489	-2.6	12.2												
402 853058									73.8502	-145.3582	-6.0	15.0				
402 874237	73.0410	-143.9416	-2.7	13.6												
402 871268									73.8492	-145.3488	-6.2	16.7				
402 884974	73.0408	-143.9379	-2.6	13.7												
402 884765									73.8486	-145.3439	-6.2	16.9				
402 901542									73.8479	-145.3364	-6.2	16.0				
402 901306					72.8784	-137.5106	-5.9	11.5								
402 911278	73.0404	-143.9320	-2.7	13.0												
402 925737	73.0403	-143.9294	-2.8	12.2												
402 926737	73.0398	-143.9243	-3.1	9.8												
402 926710									73.8466	-145.3266	-6.2	11.1				
402 930072									73.8455	-145.3209	-5.9	7.5				
402 930104	73.0393	-143.9191	-3.1	7.4												
402 930782					72.8763	-137.4964	-5.0	11.4								
402 930176	73.0390	-143.9172	-2.9	7.2												
402 962205									73.8451	-145.3188	-5.8	7.2				
402 973816					72.8754	-137.4893	-4.2	12.0								
402 973938									73.8445	-145.3161	-5.6	7.5				
402 978020	73.0387	-143.9145	-2.7	7.6												
402 981730	73.0386	-143.9129	-2.6	8.0												
402 985338	73.0384	-143.9112	-2.4	8.6												
402 985760									73.8438	-145.3125	-5.3	8.6				
402 990082					72.8749	-137.4842	-4.0	12.2								
403 025031									73.8423	-145.3027	-5.0	10.6				
403 025184	73.0378	-143.9019	-2.6	10.6												
403 026011					72.8738	-137.4728	-4.4	11.4								
403 036072									73.8419	-145.2998	-5.0	10.7				
403 036133	73.0375	-143.8991	-3.0	10.9												
403 043776					72.8731	-137.4673	-5.0	10.5								
403 046112									73.8415	-145.2968	-5.1	10.7				
403 046113	73.0373	-143.8962	-3.5	11.1												
403 055084	73.0370	-143.8936	-4.1	11.2												
403 055237									73.8412	-145.2941	-5.3	10.6				
403 063450	73.0367	-143.8905	-4.8	11.2												
403 063430									73.8407	-145.2912	-5.6	10.4				
403 065826					72.8722	-137.4621	-5.5	9.6								
403 076739	73.0362	-143.8872	-5.5	11.2												
403 076500									73.8402	-145.2880	-6.0	10.1				
403 101715									73.8390	-145.2812	-6.5	9.6				
403 101898	73.0350	-143.8798	-6.2	11.1												
403 102334					72.8707	-137.4532	-5.1	9.9								
403 112122	73.0346	-143.8768	-6.1	10.9												
403 129059	73.0338	-143.8720	-5.8	10.6												
403 129191									73.8376	-145.2741	-6.5	9.1				
403 141357									73.8370	-145.2711	-6.3	8.9				
403 141418	73.0332	-143.8686	-5.4	10.4												
403 152344									73.8365	-145.2684	-6.0	8.9				
403 152435	73.0328	-143.8656	-5.1	10.2												
403 172812									73.8354	-145.2622	-5.7	9.5				
403 172972	73.0318	-143.8589	-4.8	10.0												
403 187459									73.8349	-145.2594	-5.6	10.0				
403 187651	73.0314	-143.8558	-4.9	11.3												
403 192433					72.8677	-137.4273	-4.7	11.6								
403 202722	73.0308	-143.8509	-5.0	12.1												
403 [illegible]									73.8342	-145.2547	-5.7	10.6				
403 217255									73.8336	-145.2507	-5.8	10.8				
403 217317	73.0303	-143.8464	-5.1	12.5												
403 217773					72.8666	-137.4199	-5.0	11.0								
403 220147									73.8331	-145.2475	-6.0	10.7				
403 [illegible]	73.0299	-143.8428	-5.2	12.												

DAY	CAMP CARIBOU LAT	LONG	NIV	EIV	CAMP BLUE FOX LAT	LONG	NIV	EIV	CAMP SNOWBIRD LAT	LONG	NIV	EIV	CAMP BIG BEAR LAT	LONG	NIV	EIV
403 231190									73.8320	-145.2410	-6.3	9.4				
403 231312					72.8653	-137.4095	-4.8	10.5								
403 231343	73.0289	-143.8353	-5.3	11.9												
403 261749					72.8650	-137.4067	-4.9	10.3								
403 279083	73.0277	-143.8273	-5.4	10.2												
403 279093									73.8306	-145.2345	-6.4	8.0				
403 292725									73.8299	-145.2314	-6.4	8.2				
403 292738	73.0272	-143.8237	-5.5	9.7												
403 293182					72.8639	-137.3982	-4.9	10.8								
403 303589									73.8294	-145.2289	-6.4	8.6				
403 303002	73.0267	-143.8210	-5.6	9.5												
403 304799					72.8625	-137.3886	-5.1	12.2								
403 [illegible]	73.0257	-143.8157	-6.1	9.7												
403 [illegible]	73.0253	-143.8132	-6.4	10.0												
403 [illegible]	73.0242	-143.8075	-6.8	11.7												
403 [illegible]	73.0235	-143.8032	-6.9	13.4												
403 [illegible]	73.0230	-143.7992	-6.9	14.9												
403 [illegible]					72.8595	-137.3639	-5.3	13.2								
403 [illegible]	73.0219	-143.7911	-6.6	16.3												
403 [illegible]	73.0214	-143.7868	-6.3	16.1												
403 408264					72.8591	-137.3604	-5.2	13.1								
403 [illegible]	73.0204	-143.7778	-5.2	14.5												
403 [illegible]	73.0200	-143.7736	-4.6	13.1												
403 [illegible]	73.0196	-143.7700	-4.2	11.9												
403 [illegible]					72.8563	-137.3389	-7.1	13.9								
403 [illegible]	73.0190	-143.7646	-4.5	11.0												
403 [illegible]									73.8193	-145.1808	-10.8	10.3				
403 [illegible]									73.8163	-145.1713	-10.5	9.8				
403 [illegible]	73.0174	-143.7535	-7.4	14.7												
403 515076					72.8536	-137.3221	-7.6	14.7								
403 [illegible]									73.8156	-145.1686	-9.8	9.7				
403 [illegible]	73.0168	-143.7495	-8.3	16.6												
403 [illegible]									73.8148	-145.1657	-9.0	9.4				
403 [illegible]	73.0161	-143.7445	-8.9	18.2												
403 [illegible]					72.8521	-137.3114	-6.5	14.2								
403 [illegible]	73.0149	-143.7359	-8.7	18.8												
403 [illegible]									73.8136	-145.1612	-8.0	9.1				
403 [illegible]	73.0141	-143.7301	-8.1	18.0												
403 [illegible]									73.8129	-145.1582	-7.6	8.9				
403 [illegible]									73.8115	-145.1523	-7.4	9.6				
403 [illegible]					72.8499	-137.2959	-6.2	12.3								
403 [illegible]	73.0122	-143.7160	-7.3	14.9												
403 [illegible]									73.8110	-145.1499	-7.6	10.0				
403 [illegible]	73.0116	-143.7120	-7.4	13.8												
403 [illegible]									73.8103	-145.1469	-7.9	10.5				
403 616516					72.8485	-137.2872	-6.6	11.3								
403 616760	73.0105	-143.7058	-7.8	12.7												
403 616713									73.8092	-145.1417	-8.4	10.6				
403 [illegible]	73.0098	-143.7020	-8.1	12.3												
403 [illegible]									73.8084	-145.1383	-8.8	10.2				
403 [illegible]	73.0082	-143.6941	-7.8	12.0												
403 [illegible]	73.0072	-143.6803	-6.9	12.2												
403 671703									73.8056	-145.1269	-6.9	9.0				
403 [illegible]	73.0063	-143.6823	-6.0	12.0												
403 [illegible]									73.8047	-145.1224	-5.5	8.4				
403 701752	73.0057	-143.6788	-5.6	11.7												
403 [illegible]									73.8043	-145.1199	-5.2	8.1				
403 726410									73.8031	-145.1148	-7.3	6.7				
403 726471	73.0047	-143.6716	-5.2	10.4												
403 744024	73.0040	-143.6669	-5.4	9.4												
403 744476									73.8019	-145.1118	-10.2	5.7				
403 [illegible]	73.0031	-143.6621	-5.9	9.0												
403 764323					72.8406	-137.2485	-6.7	9.2								
403 764924									73.8001	-145.1087	-12.0	5.1				
403 775374	73.0026	-143.6595	-6.2	9.2												
403 [illegible]									73.7991	-145.1072	-12.2	5.1				
403 [illegible]	73.0014	-143.6526	-7.0	10.1												
403 [illegible]									73.7969	-145.1035	-11.5	5.6				
403 [illegible]									73.7962	-145.1026	-10.9	6.0				
403 [illegible]	73.0003	-143.6486	-7.0	10.7												

DAY	CAMP CARIBOU LAT	LONG	NIV	EIV	CAMP BLUE FOX LAT	LONG	NIV	EIV	CAMP SNOWBIRD LAT	LONG	NIV	EIV	CAMP BIG BEAR LAT	LONG	NIV	EIV
403 817505									73.7953	-145.1008	-10.2	6.5				
403 837506	72.9989	-143.6422	-8.3	10.5												
403 [illegible]									73.7937	-145.0965	-8.9	7.5				
403 870120	72.9962	-143.6395	-8.3	10.2												
403 [illegible]									73.7930	-145.0943	-8.5	7.9				
403 871521									73.7916	-145.0895	-8.1	8.3				
403 [illegible]	72.9956	-143.6295	-8.1	8.5												
403 891113									73.7904	-145.0851	-8.1	7.9				
403 915549	72.9941	-143.6243	-7.6	7.7												
403 916046					72.8342	-137.2159	-3.6	6.9								
403 935354	72.9935	-143.6223	-7.3	7.5												
403 943539	72.9925	-143.6188	-7.0	7.1												
403 955536	72.9919	-143.6166	-6.8	6.9												
403 [illegible]					72.8332	-137.2093	-3.3	6.0								
403 965179	72.9914	-143.6149	-6.7	6.7												
403 971699	72.9900	-143.6103	-6.2	6.5												
403 952157					72.8321	-137.2040	-4.5	4.9								
404 [illegible]					72.8318	-137.2030	-4.9	4.6								
404 016927	72.9889	-143.6061	-5.6	6.4												
404 030853	72.9883	-143.6038	-5.4	6.2												
404 031180					72.8305	-137.1998	-5.6	3.5								
404 040192	72.9879	-143.6023	-5.3	6.1												
404 067414									73.7794	-145.0592	-6.7	3.6				
404 067827	72.9868	-143.5981	-4.8	5.3												
404 067780					72.8290	-137.1968	-4.9	3.0								
404 077259	72.9865	-143.5968	-4.7	5.0												
404 090637	72.9860	-143.5951	-4.6	4.7												
404 090790									73.7782	-145.0568	-6.4	4.0				
404 106687									73.7774	-145.0549	-6.5	4.8				
404 105750	72.9854	-143.5932	-4.7	4.7												
404 107147					72.8277	-137.1935	-3.6	3.6								
404 115784									73.7770	-145.0537	-6.6	5.3				
404 152802									73.7751	-145.0476	-6.5	6.2				
404 152805	72.9836	-143.5870	-5.5	5.6												
404 164970	72.9831	-143.5852	-5.7	5.8												
404 167100									73.7744	-145.0455	-6.3	5.9				
404 172617									73.7736	-145.0429	-6.1	5.1				
404 172800	72.9823	-143.5825	-5.7	5.8												
404 172197					72.8258	-137.1843	-3.3	5.8								
404 181620									73.7732	-145.0417	-6.1	4.5				
404 191742	72.9819	-143.5812	-5.5	5.6												
404 213870					72.8249	-137.1794	-4.1	5.2								
404 214240									73.7719	-145.0391	-6.8	3.3				
404 227936									73.7713	-145.0381	-7.5	3.1				
404 240051									73.7706	-145.0370	-7.9	3.4				
404 238331									73.7694	-145.0350	-7.7	4.9				
404 [illegible]514	72.9793	-143.5717	-4.7	5.5												
404 250820					72.8234	-137.1749	-4.5	3.2								
404 257456	72.9790	-143.5704	-4.7	5.6												
404 280330					72.8224	-137.1726	-4.3	2.9								
404 280483	72.9762	-143.5674	-5.0	5.3												
404 302502	72.9776	-143.5655	-5.3	4.7												
404 [illegible]649	72.9763	-143.5617	-5.7	5.4												
404 323740					72.8209	-137.1679	-4.6	5.9								
404 344590	72.9759	-143.5603	-5.7	6.2												
404 361542					72.8198	-137.1627	-5.2	8.4								
404 364899	72.9749	-143.5562	-5.8	7.6												
404 376312	72.9744	-143.5539	-5.9	7.8												
404 391327	72.9737	-143.5509	-5.9	7.6												
404 407920									73.7631	-145.0029	-4.5	4.4				
404 407990					72.8178	-137.1523	-5.0	7.5								
404 [illegible]081	72.9729	-143.5477	-5.9	6.8												
404 [illegible]744	72.9716	-143.5430	-5.9	5.7												
404 449402									73.7615	-144.9996	-5.7	2.8				
404 449402	72.9710	-143.5412	-6.0	5.7												
404 466414	72.9702	-143.5386	-6.0	6.0												
404 481537					72.8155	-137.1422	-4.0	4.5								
404 481609									73.7599	-144.9964	-6.6	4.3				
404 491750	72.9695	-143.5362	-5.8	6.3												

DAY	CAMP CARIBOU LAT	LONG	NIV	EIV	CAMP BLUE FOX LAT	LONG	NIV	EIV	CAMP SNOWBIRD LAT	LONG	NIV	EIV	CAMP BIG BEAR LAT	LONG	NIV	EIV
404 490631									73.7594	-144.9953	-6.6	4.7				
404 490753	72.9691	-143.5347	-5.6	6.3												
404 522186	72.9678	-143.5293	-5.3	7.0												
404 522247									73.7578	-144.9907	-6.3	6.0				
404 541160									73.7569	-144.9874	-6.1	6.9				
404 541351	72.9670	-143.5255	-5.3	7.9												
404 554871	72.9664	-143.5226	-5.4	8.6												
404 554871									73.7563	-144.9846	-6.0	7.6				
404 563043									73.7559	-144.9827	-6.0	8.1				
404 563873	72.9660	-143.5205	-5.5	9.0												
404 583405	72.9652	-143.5158	-5.8	9.0												
404 594879	72.9647	-143.5132	-6.0	8.4												
404 595032									73.7544	-144.9756	-6.2	8.0				
404 615234									73.7534	-144.9715	-6.5	6.8				
404 615356	72.9637	-143.5092	-5.8	6.1												
404 627625	72.9632	-143.5075	-5.4	4.4												
404 627686									73.7528	-144.9693	-6.5	6.1				
404 636597									73.7523	-144.9678	-6.6	5.7				
404 636700	72.9620	-143.5051	-5.3	3.0												
404 659424									73.7511	-144.9644	-6.8	5.5				
404 667877	72.9615	-143.5041	-5.6	3.8												
404 668060									73.7507	-144.9630	-6.9	5.7				
404 688639									73.7495	-144.9597	-7.0	6.0				
404 688660	72.9605	-143.5014	-6.4	6.6												
404 700248	72.9599	-143.4990	-7.0	8.5												
404 709531									73.7489	-144.9578	-7.0	6.0				
404 709137	72.9594	-143.4970	-7.3	9.6												
404 709259									73.7484	-144.9563	-7.0	5.9				
404 730265	72.9582	-143.4911	-7.5	10.4												
404 730957					72.8072	-137.1024	-4.3	6.5								
404 734131									73.7471	-144.9523	-6.5	5.8				
404 741608									73.7467	-144.9511	-6.3	5.8				
404 761414	72.9565	-143.4834	-6.1	8.3												
404 761414									73.7458	-144.9481	-5.5	5.4				
404 773193					72.8058	-137.0955	-4.4	6.0								
404 773438	72.9560	-143.4810	-5.3	7.1												
404 773590									73.7453	-144.9464	-5.1	5.0				
404 781321	72.9556	-143.4796	-4.9	6.2												
404 782104									73.7450	-144.9452	-4.8	4.6				
404 805695	72.9548	-143.4763	-4.2	4.7												
404 805708					72.8047	-137.0906	-4.2	5.5								
404 809228									73.7441	-144.9420	-4.5	4.4				
404 815674	72.9545	-143.4751	-4.1	4.6												
404 815826									73.7438	-144.9411	-4.5	4.6				
404 833832	72.9539	-143.4728	-4.3	5.1												
404 833923									73.7431	-144.9386	-4.7	5.4				
404 847046	72.9535	-143.4709	-4.5	5.9												
404 847170									73.7426	-144.9365	-4.8	6.1				
404 855255	72.9532	-143.4696	-4.7	6.5												
404 890625	72.9518	-143.4630	-5.0	7.3												
404 890686									73.7410	-144.9283	-4.9	7.3				
404 904981	72.9512	-143.4601	-4.8	6.6												
404 906403									73.7404	-144.9252	-4.8	7.1				
404 921326	72.9507	-143.4576	-4.6	5.8												
404 921387					72.8014	-137.0742	-3.6	6.0								
404 921470									73.7398	-144.9223	-4.7	6.7				
404 929352									73.7395	-144.9209	-4.8	6.4				
404 957184	72.9495	-143.4526	-3.7	5.5												
404 966217									73.7381	-144.9146	-5.1	6.5				
404 966240	72.9492	-143.4513	-3.5	5.9												
404 978187									73.7376	-144.9122	-5.4	7.0				
404 996124					72.7990	-137.0614	-4.8	7.0								
405 003876	72.9481	-143.4436	-5.4	10.2												
405 026733	72.9469	-143.4367	-7.4	12.4												
405 033981									73.7351	-144.9009	-6.3	7.9				
405 042247	72.9460	-143.4317	-7.8	12.0												
405 052368	72.9454	-143.4286	-7.7	11.3												
405 052621									73.7342	-144.8968	-6.4	7.7				
405 071391									73.7332	-144.8927	-6.2	7.5				

DAY	CAMP CARIBOU LAT	LONG	NIV	EIV	CAMP BLUE FOX LAT	LONG	NIV	EIV	CAMP SNOWBIRD LAT	LONG	NIV	EIV	CAMP BIG BEAR LAT	LONG	NIV	EIV
405.072052	72.9442	-143.4233	-6.6	9.3												
405.072418					72.7965	-137.0481	-2.4	5.8								
405.073285	72.9437	-143.4216	-6.0	8.5												
405.098572	72.9431	-143.4178	-4.7	6.8												
405.098633									73.7320	-144.8874	-5.7	6.9				
405.108673									73.7315	-144.8856	-5.6	6.5				
405.108856	72.9427	-143.4160	-4.4	6.3												
405.109100					72.7962	-137.0428	-0.6	5.9								
405.118011									73.7311	-144.8839	-5.4	6.1				
405.118195	72.9424	-143.4145	-4.2	5.9												
405.126373	72.9422	-143.4133	-4.1	5.8												
405.126495									73.7308	-144.8826	-5.3	5.8				
405.147980									73.7299	-144.8794	-4.9	5.1				
405.148071	72.9415	-143.4100	-4.1	5.9												
405.155090	72.9412	-143.4089	-4.2	6.1												
405.170013					72.7956	-137.0320	-2.7	7.4								
405.170380	72.9407	-143.4063	-4.4	6.7												
405.170532									73.7291	-144.8763	-4.7	5.2				
405.183635									73.7286	-144.8743	-4.8	5.8				
405.183807	72.9403	-143.4039	-4.7	7.2												
405.193420									73.7282	-144.8727	-4.9	6.3				
405.193604	72.9399	-143.4020	-4.8	7.5												
405.201111	72.9396	-143.4005	-4.8	7.6												
405.223816									73.7270	-144.8670	-5.0	6.9				
405.223999	72.9388	-143.3960	-4.8	7.4												
405.224365					72.7939	-137.0217	-4.5	7.0								
405.230980	72.9385	-143.3947	-4.7	7.1												
405.242249					72.7933	-137.0186	-4.0	6.5								
405.242493	72.9381	-143.3926	-4.6	6.6												
405.242645									73.7263	-144.8636	-5.0	6.3				
405.257904					72.7928	-137.0160	-3.6	6.0								
405.257904									73.7257	-144.8611	-4.9	5.8				
405.258067	72.9375	-143.3900	-4.3	6.2												
405.269188									73.7253	-144.8595	-4.8	5.6				
405.268341	72.9372	-143.3883	-4.1	6.2												
405.276459									73.7250	-144.8582	-4.7	5.5				
405.276489	72.9369	-143.3870	-3.9	6.2												
405.276886					72.7923	-137.0132	-2.9	5.6								
405.299285									73.7242	-144.8548	-4.5	5.4				
405.299430	72.9363	-143.3832	-3.4	6.6												
405.299591					72.7919	-137.0099	-2.2	5.8								
405.306213									73.7240	-144.8538	-4.4	5.4				
405.306427	72.9361	-143.3819	-3.3	6.7												
405.315125	72.9359	-143.3804	-3.1	6.9												
405.315308									73.7237	-144.8524	-4.3	5.5				
405.331389					72.7914	-137.0048	-1.9	6.5								
405.331543									73.7231	-144.8500	-3.9	5.2				
405.331604	72.9355	-143.3774	-2.9	6.8												
405.342224					72.7912	-137.0029	-2.0	6.5								
405.342205									73.7228	-144.8485	-3.6	5.0				
405.342377	72.9353	-143.3756	-2.8	6.5												
405.352051									73.7226	-144.8472	-3.1	4.7				
405.352173	72.9350	-143.3739	-2.8	6.2												
405.352631					72.7911	-137.0012	-2.1	6.3								
405.374176					72.7907	-136.9979	-2.3	5.2								
405.380981									73.7220	-144.8435	-2.2	5.1				
405.388428	72.9343	-143.3686	-2.6	5.2												
405.404236					72.7902	-136.9946	-2.3	3.7								
405.404572	72.9340	-143.3664	-2.6	5.0												
405.404633									73.7216	-144.8399	-2.2	5.8				
405.415436					72.7900	-136.9935	-2.1	3.6								
405.415680									73.7214	-144.8381	-2.4	5.8				
405.415741	72.9337	-143.3650	-2.5	5.0												
405.427502									73.7212	-144.8362	-2.7	5.5				
405.427765	72.9335	-143.3634	-2.3	5.0												
405.428070					72.7898	-136.9924	-1.9	3.5								
405.447968					72.7895	-136.9905	-1.6	3.6								
405.447938									73.7207	-144.8334	-2.9	4.7				
405.448090	72.9332	-143.3607	-2.0	4.9												
405.455070									73.7206	-144.8325	-2.9	4.3				

DAY	CAMP CARIBOU LAT	LONG	NIV	EIV	CAMP BLUE FO(LAT	LONG	NIV	EIV	CAMP SNOWBIRD LAT	LONG	NIV	EIV	CAMF BIG BEAR LAT	LONG	NIV	EIV
405 462646					72.7893	-136.9892	-1.4	3.6								
405 476929					72.7892	-136.9879	-1.4	3.5								
405 477325	72.9328	-143.3572	-1.8	4.2												
405 477417									73.7201	-144.8301	-2.4	3.7				
405 488251					72.7891	-136.9868	-1.4	3.5								
405 488617	72.9326	-143.3561	-1.9	3.7												
405 488678									73.7199	-144.8289	-2.0	3.9				
405 502394									73.7197	-144.8274	-1.5	4.2				
405 502777	72.9324	-143.3548	-2.0	3.2												
405 502960					72.7889	-136.9855	-1.4	3.5								
405 521149					72.7887	-136.9839	-1.4	3.3								
405 521423	72.9321	-143.3534	-2.0	2.6												
405 521423									73.7195	-144.8251	-1.3	4.5				
405 528503									73.7195	-144.8243	-1.4	4.5				
405 528534	72.9320	-143.3529	-2.0	2.5												
405 537040	72.9318	-143.3524	-2.1	2.5												
405 537079									73.7194	-144.8232	-1.6	4.6				
405 537415					72.7885	-136.9826	-1.4	2.9								
405 549774					72.7884	-136.9817	-1.3	2.6								
405 550140	72.9316	-143.3515	-2.2	2.7												
405 550293									73.7192	-144.8215	-2.2	4.6				
405 560913					72.7883	-136.9810	-1.3	2.2								
405 561279	72.9314	-143.3506	-2.4	3.4												
405 561432									73.7189	-144.8201	-2.8	4.6				
405 577037	72.9311	-143.3489	-2.7	5.0												
405 592933					72.7880	-136.9793	-1.2	1.9								
405 594330	72.9307	-143.3462	-2.8	6.8												
405 594360									73.7181	-144.8159	-3.4	4.7				
405 601410									73.7179	-144.8150	-3.3	4.7				
405 611969									73.7177	-144.8137	-3.0	4.6				
405 612091	72.9304	-143.3428	-2.5	7.6												
405 612488					72.7878	-136.9783	-1.1	2.4								
405 623077					72.7877	-136.9776	-1.1	2.9								
405 623322	72.9301	-143.3406	-2.2	7.4												
405 623474									73.7174	-144.8123	-2.6	4.4				
405 633820					72.7876	-136.9767	-1.0	3.5								
405 634308									73.7172	-144.8110	-2.2	4.0				
405 650574					72.7875	-136.9750	-0.8	4.1								
405 650635									73.7170	-144.8094	-1.5	3.2				
405 666626					72.7874	-136.9733	-0.6	4.1								
405 667145									73.7168	-144.8082	-0.9	2.4				
405 686590									73.7167	-144.8070	-0.4	2.2				
405 687308					72.7873	-136.9713	-0.5	3.2								
405 697083					72.7873	-136.9705	-0.5	2.5								
405 697266									73.7167	-144.8063	-0.3	2.5				
405 707245					72.7872	-136.9700	-0.5	1.8								
405 707611									73.7167	-144.8055	-0.3	2.8				
405 722419					72.7872	-136.9694	-0.6	1.1								
405 722694									73.7166	-144.8042	-0.4	3.3				
405 737994					72.7871	-136.9689	-0.7	1.2								
405 746765									73.7165	-144.8021	-1.0	3.1				
405 761383									73.7164	-144.8010	-1.5	2.4				
405 761780					72.7870	-136.9682	-0.8	1.2								
405 771606	72.9289	-143.3269	-1.2	-1.4												
405 771729					72.7869	-136.9679	-0.9	1.0								
405 771729									73.7162	-144.8004	-1.8	1.7				
405 781342					72.7868	-136.9677	-0.9	0.8								
405 812110					72.7866	-136.9672	-1.0	0.7								
405 812263	72.9284	-143.3283	-1.3	0.8												
405 812416									73.7156	-144.7995	-1.8	0.4				
405 819489					72.7865	-136.9671	-1.0	0.8								
405 819641	72.9284	-143.3280	-1.3	2.0												
405 835205									73.7153	-144.7992	-1.1	0.7				
405 835388	72.9282	-143.3267	-1.0	4.5												
405 846832	72.9281	-143.3251	-0.6	5.8												
405 846993									73.7152	-144.7989	-0.7	0.9				
405 847137					72.7864	-136.9663	-0.6	1.2								
405 855908	72.9281	-143.3237	-0.4	6.4												
405 856110									73.7152	-144.7987	-0.4	1.1				
405 856171					72.7863	-136.9660	-0.3	1.3								

DAY	CAMP CARIBOU LAT	LONG	NIV	EIV	CAMP BLUE FOX LAT	LONG	NIV	EIV	CAMP SNOWBIRD LAT	LONG	NIV	EIV	CAMP BIG BEAR LAT	LONG	NIV	EIV
405 845286					72.7863	-136.9656	0.1	1.2								
405 860774									73.7152	-144.7982	-0.1	1.4				
405 880268	72.9281	-143.3191	0.4	3.2												
405 887268					72.7864	-136.9651	0.5	0.8								
405 892524									73.7152	-144.7971	0.4	1.9				
405 908356					72.7864	-136.9648	0.6	0.2								
405 909286									73.7153	-144.7964	0.5	2.0				
405 908508	72.9282	-143.3185	0.6	-0.7												
405 922638									73.7153	-144.7956	0.6	1.7				
405 922658	72.9283	-143.3191	0.7	-2.0												
405 923065					72.7865	-136.9648	0.6	0.1								
405 931366	72.9283	-143.3196	0.7	-2.4												
405 931427									73.7154	-144.7952	0.7	1.5				
405 931702					72.7866	-136.9648	0.6	0.0								
405 940948					72.7866	-136.9648	0.5	0.0								
405 961975	72.9285	-143.3215	0.3	-1.9												
405 962097									73.7155	-144.7944	0.5	0.5				
405 962158					72.7867	-136.9647	0.4	0.1								
405 980743					72.7867	-136.9647	0.1	0.2								
405 980927									73.7156	-144.7943	0.0	-0.2				
405 980988	72.9285	-143.3222	-0.2	-0.8												
406 000293	72.9284	-143.3224	-0.6	-0.1												
406 007660					72.7867	-136.9646	-0.3	-0.2								
406 014052	72.9283	-143.3224	-0.6	-0.1												
406 014463									73.7155	-144.7947	-0.6	-0.5				
406 037394	72.9282	-143.3225	-0.5	-0.2												
406 037445									73.7153	-144.7950	-0.7	-0.5				
406 037750					72.7865	-136.9647	-1.1	0.2								
406 052643					72.7864	-136.9646	-1.6	0.8								
406 053009	72.9282	-143.3226	-0.4	-0.3												
406 053040									73.7153	-144.7952	-0.6	-0.6				
406 074432									73.7152	-144.7956	-0.4	-0.8				
406 074585	72.9281	-143.3229	-0.3	-0.6												
406 074990					72.7860	-136.9638	-2.2	1.6								
406 093313	72.9281	-143.3230	-0.3	-0.6												
406 113281									73.7151	-144.7963	-0.1	0.1				
406 113342	72.9281	-143.3234	-0.1	-0.3												
406 113800					72.7856	-136.9627	-0.1	-0.3								
406 118896					72.7856	-136.9628	0.4	-0.9								
406 124756	72.9280	-143.3234	0.0	0.1												
406 124908									73.7151	-144.7962	0.0	0.8				
406 149658									73.7151	-144.7950	0.1	2.6				
406 149841	72.9281	-143.3230	0.1	1.3												
406 149994					72.7859	-136.9644	2.1	-2.3								
406 158997	72.9281	-143.3226	0.0	1.9												
406 159271					72.7861	-136.9650	2.0	-2.1								
406 164445									73.7151	-144.7939	0.1	3.7				
406 170240									73.7151	-144.7908	-0.1	4.4				
406 183352	72.9280	-143.3206	-0.3	3.1												
406 183750					72.7865	-136.9662	1.0	-1.1								
406 184024					72.7865	-136.9664	0.7	-0.9								
406 227543									73.7150	-144.7880	-0.1	0.3				
406 234365	72.9279	-143.3184	-0.4	0.9												
406 234100					72.7863	-136.9666	-0.4	0.5								
406 237457									73.7150	-144.7894	0.1	-2.1				
406 264862									73.7151	-144.7909	0.3	-3.7				
406 265075	72.9279	-143.3194	0.2	-1.8												
406 265289					72.7864	-136.9659	-0.3	1.2								
406 297574					72.7864	-136.9650	0.2	0.7								
406 298136									73.7151	-144.7935	0.2	-2.0				
406 298218	72.9280	-143.3208	0.4	-1.4												
406 306197									73.7152	-144.7940	0.2	-1.4				
406 306258					72.7864	-136.9648	0.2	0.3								
406 306319	72.9280	-143.3211	0.4	-1.2												
406 339765									73.7152	-144.7945	0.1	0.0				
406 340057	72.9281	-143.3218	0.2	-0.3												
406 340149					72.7864	-136.9649	0.1	-0.4								
406 344940									73.7152	-144.7945	0.1	0.2				
406 371094					72.7863	-136.9652	0.1	-0.3								

DAY	CAMP CARIBOU LAT	LONG	NIV	EIV	CAMP BLUE FOX LAT	LONG	NIV	EIV	CAMP SNOWBIRD LAT	LONG	NIV	EIV	CAMP BIG BEAR LAT	LONG	NIV	EIV
406 371360									73.7152	-144.7940	0.1	1.0				
406 371999	72.9282	-143.3216	0.4	0.7												
406 381714					72.7865	-136.9653	0.2	-0.2								
406 381756									73.7152	-144.7937	0.2	1.2				
406 381989	72.9282	-143.3214	0.6	1.1												
406 414215									73.7153	-144.7926	0.0	0.9				
406 414216					72.7865	-136.9654	0.1	0.0								
406 414237	72.9284	-143.3204	0.7	1.0												
406 414648					72.7865	-136.9654	-0.2	0.1								
406 444214	72.9285	-143.3201	0.0	-0.5												
406 444244									73.7152	-144.7924	-0.5	-0.4				
406 454651					72.7865	-136.9654	-0.4	0.2								
406 455017	72.9285	-143.3204	-0.4	-1.2												
406 455017									73.7151	-144.7926	-0.7	-1.0				
406 457267									73.7151	-144.7929	-0.8	-1.5				
406 457721					72.7864	-136.9652	-0.5	0.0								
406 487885									73.7149	-144.7942	-0.8	-2.2				
406 487915	72.9283	-143.3219	-1.0	-2.0												
406 516571					72.7863	-136.9654	-0.1	-0.5								
406 516907	72.9281	-143.3232	-0.6	-1.1												
406 517059									73.7148	-144.7959	-0.5	-1.7				
406 527344					72.7863	-136.9656	0.1	-0.6								
406 527740	72.9280	-143.3234	-0.3	-0.5												
406 527832									73.7148	-144.7963	-0.3	-1.1				
406 532544									73.7147	-144.7966	-0.1	-0.5				
406 532727	72.9280	-143.3235	0.0	0.0												
406 538818					72.7863	-136.9658	0.3	-0.7								
406 560638					72.7864	-136.9662	0.6	-0.7								
406 560974									73.7148	-144.7964	0.5	0.8				
406 561575	72.9281	-143.3232	0.4	0.8												
406 589661					72.7865	-136.9666	0.4	-0.6								
406 589935	72.9281	-143.3226	0.2	0.7												
406 590118									73.7150	-144.7954	1.0	1.4				
406 600128					72.7865	-136.9668	0.2	-0.5								
406 600454	72.9281	-143.3224	0.1	0.5												
406 600647									73.7150	-144.7951	0.9	1.1				
406 612518									73.7151	-144.7948	0.7	0.7				
406 612610					72.7865	-136.9669	0.0	-0.5								
406 612671	72.9281	-143.3223	-0.1	0.2												
406 633301					72.7865	-136.9671	-0.2	-0.1								
406 633789									73.7152	-144.7946	0.1	0.0				
406 663230					72.7864	-136.9669	-0.4	0.7								
406 663452	72.9280	-143.3224	-0.4	-0.1												
406 663635									73.7151	-144.7948	-0.5	-0.1				
406 673279					72.7864	-136.9666	-0.3	1.0								
406 673553	72.9280	-143.3224	-0.3	0.1												
406 673737									73.7151	-144.7947	-0.6	0.2				
406 685730					72.7864	-136.9663	-0.3	1.2								
406 685883									73.7150	-144.7946	-0.6	0.5				
406 685974	72.9280	-143.3224	-0.2	0.2												
406 705116					72.7864	-136.9656	-0.1	1.0								
406 705451	72.9279	-143.3223	0.0	0.0												
406 705635									73.7150	-144.7942	-0.2	0.8				
406 711447	72.9279	-143.3224	0.1	-0.2												
406 711752					72.7864	-136.9654	0.0	0.8								
406 737671	72.9280	-143.3225	0.2	-0.3												
406 737671					72.7864	-136.9652	0.1	0.0								
406 737730									73.7150	-144.7937	0.2	0.2				
406 747192	72.9280	-143.3226	0.1	-0.3												
406 752331					72.7864	-136.9654	0.0	-0.7								
406 752667									73.7150	-144.7938	0.1	-0.4				
406 752698	72.9280	-143.3227	0.1	0.0												
406 778558					72.7864	-136.9659	-0.2	-1.1								
406 778572	72.9280	-143.3225	0.0	0.7												
406 778755									73.7150	-144.7941	-0.1	-0.6				
406 798666	72.9280	-143.3223	0.0	1.2												
406 798818					72.7863	-136.9662	-0.2	-1.2								
406 812532	72.9280	-143.3213	-0.1	1.9												
406 812683									73.7150	-144.7946	-0.2	-0.5				
406 812695					72.7863	-136.9670	-0.2	-1.4								

DAY	CAMP CARIBOU LAT	LONG	NIV	EIV	CAMP BLUE FOX LAT	LONG	NIV	EIV	CAMP SNOWBIRD LAT	LONG	NIV	EIV	CAMP BIG BEAR LAT	LONG	NIV	EIV
406 021533	72.9280	-143.3208	-0.1	2.0												
406 021625					72.7863	-136.9673	-0.2	-1.4								
406 021635									73.7149	-144.7947	-0.2	-0.4				
406 030713					72.7863	-136.9676	-0.1	-1.2								
406 031177									73.7149	-144.7948	-0.1	-0.4				
406 050241					72.7863	-136.9680	0.1	0.2								
406 052302	72.9280	-143.3195	-0.2	0.9												
406 053155									73.7149	-144.7948	0.1	0.4				
406 054193					72.7863	-136.9679	0.1	1.1								
406 062213	72.9279	-143.3193	-0.1	0.2												
406 062214	72.9279	-143.3197	0.1	-1.1												
406 072214									73.7150	-144.7939	0.2	1.3				
406 080550					72.7863	-136.9667	0.1	2.0								
406 084606	72.9280	-143.3200	0.2	-1.3												
406 085667									73.7150	-144.7936	0.2	1.2				
406 090198					72.7863	-136.9660	0.1	1.4								
406 090334	72.9280	-143.3202	0.3	-1.3												
406 093734	72.9280	-143.3211	0.4	-1.5												
406 093826					72.7863	-136.9655	0.0	0.0								
406 093836									73.7150	-144.7929	0.0	0.3				
406 093899	72.9281	-143.3214	0.4	-1.4												
406 094142									73.7150	-144.7930	-0.6	-0.4				
406 094523	72.9281	-143.3224	-0.2	-1.1												
406 094661					72.7863	-136.9661	0.0	-0.5								
406 094260									73.7149	-144.7931	-0.7	-0.4				
406 094220	72.9281	-143.3226	-0.6	-0.9												
406 094687					72.7863	-136.9662	0.1	-0.2								
407 040039									73.7146	-144.7937	0.4	-0.1				
407 040222	72.9275	-143.3227	-0.6	0.7												
407 040588					72.7864	-136.9653	0.2	0.3								
407 040737					72.7864	-136.9653	0.2	0.1								
407 070057					72.7864	-136.9655	-0.3	-0.7								
407 081909									73.7149	-144.7939	0.8	-0.4				
407 113570									73.7150	-144.7944	0.1	-0.9				
407 113753	72.9279	-143.3216	1.4	-0.4												
407 115967					72.7863	-136.9662	-0.4	-0.4								
407 123718	72.9280	-143.3217	1.4	-0.8												
407 151031	72.9282	-143.3226	0.8	-1.4												
407 157684									73.7150	-144.7956	-0.2	-1.0				
407 157776	72.9283	-143.3228	0.4	-1.4												
407 190430									73.7149	-144.7962	-0.2	0.0				
407 190613	72.9282	-143.3237	-0.7	-0.3												
407 190496	72.9281	-143.3237	-0.8	0.2												
407 220236									73.7149	-144.7956	0.0	0.9				
407 220560	72.9279	-143.3230	-0.7	1.2												
407 230459									73.7149	-144.7953	0.1	0.8				
407 261557					72.7871	-136.9651	0.6	-0.5								
407 261557									73.7149	-144.7949	0.1	0.0				
407 293441					72.7872	-136.9656	0.0	-0.2								
407 293715									73.7150	-144.7951	0.1	-0.2				
407 296030					72.7872	-136.9656	-0.3	0.4								
407 300007									73.7150	-144.7951	0.1	0.1				
407 337891					72.7870	-136.9649	-1.0	1.0								
407 338074									73.7150	-144.7951	0.0	-0.2				
407 342165	72.9279	-143.3200	0.4	0.3												
407 347931					72.7869	-136.9646	-1.2	0.8								
407 362744	72.9280	-143.3201	0.4	-0.7												
407 368774					72.7867	-136.9644	-1.4	-0.1								
407 368266									73.7150	-144.7955	0.0	-0.5				
407 380483					72.7866	-136.9646	-1.2	-0.7								
407 383514									73.7150	-144.7956	0.1	-0.1				
407 410706					72.7864	-136.9655	-0.6	-1.2								
407 411102	72.9281	-143.3214	0.1	-1.1												
407 411102									73.7150	-144.7953	0.1	0.8				
407 421051					72.7863	-136.9657	-0.4	-0.9								
407 421356	72.9281	-143.3216	0.0	-0.5												
407 434988									73.7150	-144.7950	0.0	1.0				
407 445596	72.9281	-143.3219	-0.3	-0.2												
407 445718									73.7150	-144.7945	-0.1	1.0				

DAY	CAMP CARIBOU LAT	LONG	NIV	EIV	CAMP BLUE FOX LAT	LONG	NIV	EIV	CAMP SNOWBIRD LAT	LONG	NIV	EIV	CAMP BIG BEAR LAT	LONG	NIV	EIV
407.442810					72.7863	-136.9660	0.0	-0.1								
407.454132					72.7863	-136.9660	0.2	0.3								
407.454346	72.9280	-143.3219	-0.6	0.0												
407.457458									73.7150	-144.7941	-0.3	0.7				
407.483795	72.9279	-143.3219	-0.6	-0.1												
407.483917									73.7149	-144.7939	-0.3	0.1				
407.493905					72.7864	-136.9653	0.1	0.6								
407.494171	72.9278	-143.3219	-0.4	-0.4												
407.500000									73.7149	-144.7939	-0.2	-0.1				
407.500305					72.7864	-136.9652	0.1	0.4								
407.517120	72.9278	-143.3224	0.1	-1.5												
407.517151									73.7149	-144.7940	0.0	-0.3				
407.517487					72.7864	-136.9651	0.0	0.0								
407.527283					72.7864	-136.9651	-0.1	-0.2								
407.527557	72.9278	-143.3229	0.3	-2.0												
407.530823									73.7149	-144.7941	0.1	-0.4				
407.556335					72.7864	-136.9654	0.0	-0.4								
407.556641	72.9279	-143.3245	0.4	-1.6												
407.556824									73.7149	-144.7943	-0.2	-0.1				
407.566467					72.7864	-136.9655	0.1	-0.4								
407.566864	72.9279	-143.3248	0.3	-0.7												
407.569986									73.7149	-144.7943	-0.4	0.1				
407.574432	72.9280	-143.3249	0.3	0.1												
407.574463					72.7864	-136.9656	0.1	-0.4								
407.582010									73.7148	-144.7940	-0.7	0.8				
407.582102	72.9280	-143.3245	0.1	1.5												
407.582529					72.7864	-136.9657	0.0	-0.3								
407.600403	72.9280	-143.3242	0.0	1.9												
407.603699									73.7147	-144.7937	-0.7	1.1				
407.629730					72.7863	-136.9659	-0.3	0.0								
407.629913	72.9279	-143.3225	-0.3	1.8												
407.630096									73.7145	-144.7928	-0.6	1.2				
407.639465					72.7863	-136.9659	-0.5	0.0								
407.639740	72.9279	-143.3221	-0.4	1.2												
407.639923									73.7145	-144.7925	-0.5	1.0				
407.647888					72.7863	-136.9659	-0.6	-0.1								
407.647949									73.7145	-144.7923	-0.5	0.7				
407.648071	72.9279	-143.3219	-0.4	0.7												
407.667114	72.9278	-143.3218	-0.2	-0.1												
407.667480					72.7862	-136.9660	-0.5	-0.2								
407.673218									73.7144	-144.7920	-0.3	0.1				
407.675842					72.7862	-136.9660	-0.4	-0.3								
407.676270	72.9278	-143.3218	-0.1	-0.3												
407.712982					72.7861	-136.9663	0.2	-0.1								
407.713104	72.9279	-143.3218	0.3	0.7												
407.713318									73.7144	-144.7921	0.0	0.0				
407.720734					72.7861	-136.9663	0.4	0.0								
407.741974					72.7862	-136.9663	0.7	0.0								
407.746216									73.7144	-144.7919	0.4	0.3				
407.778473	72.9280	-143.3196	0.2	0.2												
407.778564									73.7145	-144.7918	0.5	-0.1				
407.778625					72.7864	-136.9667	0.6	-0.8								
407.787140	72.9280	-143.3196	0.1	-0.5												
407.793182					72.7865	-136.9670	0.4	-1.0								
407.792610									73.7146	-144.7919	0.3	-0.3				
407.815765					72.7865	-136.9674	0.0	0.1								
407.819450	72.9280	-143.3205	-0.2	-0.8												
407.819702									73.7146	-144.7918	-0.3	0.8				
407.858821	72.9279	-143.3204	-0.7	0.8												
407.858951									73.7144	-144.7897	-1.7	3.7				
407.854095					72.7864	-136.9661	-0.6	1.9								
407.861938	72.9279	-143.3203	-0.8	1.0												
407.888955					72.7862	-136.9647	-0.7	0.7								
407.892585	72.9276	-143.3194	-0.9	0.8												
407.893768									73.7136	-144.7846	-2.5	4.7				
407.929626									73.7131	-144.7801	-1.3	4.8				
407.929718	72.9274	-143.3185	-0.5	1.9												
407.930115					72.7862	-136.9649	0.2	-0.4								
407.937378	72.9274	-143.3181	-0.3	2.7												
407.939232					72.7862	-136.9649	0.4	-0.2								

DAY	CAMP CARIBOU LAT	LONG	NIV	EIV	CAMP BLUE FOX LAT	LONG	NIV	EIV	CAMP SNOWBIRD LAT	LONG	NIV	EIV	CAMP BIG BEAR LAT	LONG	NIV	EIV
407 938690									73.7130	-144.7789	-0.9	5.2				
407 941134					72.7863	-136.9650	0.6	0.0								
407 941487									73.7129	-144.7755	-0.4	5.7				
407 941540	72.9274	-143.3158	-0.2	4.2												
407 945445	72.9274	-143.3150	-0.2	4.4												
407 970367									73.7129	-144.7741	-0.5	5.6				
407 970398					72.7863	-136.9650	0.6	-0.1								
408 006195					72.7865	-136.9651	0.2	-0.2								
408 033295					72.7865	-136.9653	-0.1	-0.3								
408 033661	72.9271	-143.3088	-0.9	1.5												
408 033661									73.7124	-144.7666	-1.9	2.2				
408 043976	72.9270	-143.3085	-0.9	0.5												
408 044342					72.7864	-136.9654	-0.3	-0.3								
408 045471									73.7122	-144.7661	-2.3	1.1				
408 081543	72.9267	-143.3090	-0.5	-0.7												
408 081818					72.7863	-136.9658	-0.4	-0.4								
408 089325	72.9267	-143.3091	-0.3	-0.4												
408 089722					72.7863	-136.9659	-0.3	-0.4								
408 105072					72.7863	-136.9660	-0.1	-0.3								
408 105438	72.9267	-143.3092	0.0	0.2												
408 121124									73.7105	-144.7658	-2.6	1.3				
408 156708	72.9267	-143.3063	-0.5	0.4												
408 156769					72.7864	-136.9662	0.5	0.2								
408 164734									73.7097	-144.7627	-2.3	3.4				
408 165192					72.7864	-136.9661	0.5	0.4								
408 176971					72.7864	-136.9660	0.5	0.6								
408 177307	72.9265	-143.3082	-1.3	0.1												
408 177429									73.7095	-144.7615	-2.4	3.4				
408 195984	72.9263	-143.3080	-2.0	0.6												
408 196281					72.7865	-136.9656	0.3	0.7								
408 230927									73.7083	-144.7573	-3.3	2.2				
408 239716									73.7081	-144.7568	-3.5	1.9				
408 249268					72.7865	-136.9653	-0.2	-0.7								
408 249481	72.9259	-143.3010	1.8	12.3												
408 249664									73.7078	-144.7563	-3.7	1.8				
408 271790					72.7865	-136.9661	-0.2	-2.0								
408 272491									73.7071	-144.7552	-3.9	1.8				
408 304718									73.7062	-144.7535	-3.4	2.0				
408 304779	72.9272	-143.2789	0.4	10.9												
408 313934									73.7060	-144.7530	-3.2	1.9				
408 313965					72.7864	-136.9689	0.0	-2.5								
408 314087	72.9271	-143.2768	-1.8	6.6												
408 322418									73.7058	-144.7526	-3.0	1.9				
408 344497					72.7864	-136.9699	0.2	1.1								
408 347473									73.7052	-144.7511	-2.7	2.6				
408 377534					72.7865	-136.9676	0.2	3.5								
408 377930									73.7045	-144.7486	-3.1	3.3				
408 387360					72.7865	-136.9667	0.1	3.1								
408 387573									73.7043	-144.7477	-3.3	3.3				
408 387721	72.9225	-143.2853	-7.8	-5.9												
408 398813					72.7865	-136.9661	0.0	2.5								
408 398844									73.7041	-144.7470	-3.5	3.2				
408 420424	72.9213	-143.2878	-4.9	-1.6												
408 421783									73.7033	-144.7449	-3.6	2.4				
408 450297					72.7865	-136.9645	-0.3	0.4								
408 450775									73.7026	-144.7434	-3.2	1.5				
408 469236					72.7864	-136.9644	-0.3	0.3								
408 469819	72.9202	-143.2856	-2.0	3.8												
408 469910									73.7021	-144.7427	-3.0	1.5				
408 470154					72.7864	-136.9643	-0.3	0.2								
408 493835					72.7863	-136.9643	-0.3	-0.1								
408 494049									73.7016	-144.7416	-3.0	1.7				
408 523102					72.7863	-136.9646	-0.2	-0.5								
408 523438	72.9194	-143.2800	-1.3	3.1												
408 523590									73.7008	-144.7401	-3.7	2.1				
408 532598					72.7863	-136.9647	-0.2	-0.6								
408 533295	72.9193	-143.2793	-1.1	2.4												
408 533355									73.7005	-144.7395	-4.1	2.3				
408 544505									73.7001	-144.7388	-4.5	2.5				

	CAMP CARIBOU				CAMP BLUE FOX				CAMP SNOWBIRD				CAMP BIG BEAR			
DAY	LAT	LONG	NIV	EIV	LAT	LONG	NIV	EIV	LAT	LONG	NIV	EIV	LAT	LONG	NIV	EIV
408 544617	72.9192	-143.2787	-0.8	1.5												
408 544903					72.7863	-136.9649	-0.1	-0.6								
408 566711					72.7863	-136.9652	0.0	-0.7								
408 567047	72.9191	-143.2785	-0.8	-0.7												
408 567102									73.6993	-144.7373	-4.9	2.4				
408 594252					72.7863	-136.9659	0.0	-1.0								
408 594497	72.9189	-143.2798	-0.8	-2.2												
408 596649									73.6982	-144.7356	-4.2	1.6				
408 603743					72.7863	-136.9661	0.0	-1.1								
408 604010	72.9189	-143.2803	-0.8	-2.0												
408 613537									73.6976	-144.7348	-2.6	1.2				
408 613639	72.9188	-143.2810	-0.6	-1.5												
408 620056					72.7863	-136.9665	-0.1	-1.2								
408 633374					72.7862	-136.9671	-0.2	-1.1								
408 670044					72.7862	-136.9677	-0.1	0.0								
408 670135	72.9185	-143.2812	-1.1	1.5												
408 670288									73.6970	-144.7331	-1.2	1.5				
408 670926					72.7862	-136.9677	0.0	0.5								
408 679169	72.9184	-143.2807	-1.4	2.1												
408 679352									73.6969	-144.7327	-1.3	1.7				
408 694397									73.6968	-144.7320	-1.7	1.9				
408 694550	72.9182	-143.2797	-1.9	2.9												
408 694855					72.7862	-136.9673	0.2	1.1								
408 712738									73.6965	-144.7310	-2.3	1.8				
408 713313					72.7862	-136.9668	0.4	1.2								
408 744446	72.9174	-143.2758	-2.3	2.2												
408 744507					72.7863	-136.9660	0.6	0.6								
408 744598									73.6958	-144.7299	-2.6	0.8				
408 753113									73.6957	-144.7297	-2.5	0.5				
408 753728									73.6954	-144.7296	-2.3	-0.1				
408 753921	72.9170	-143.2747	-2.0	1.3												
408 769104					72.7864	-136.9657	0.4	0.8								
408 786377					72.7865	-136.9651	0.1	1.8								
408 819489	72.9162	-143.2731	-1.9	1.3												
408 819550									73.6946	-144.7302	-1.3	0.0				
408 819733					72.7864	-136.9630	-0.4	2.6								
408 842438									73.6945	-144.7296	-1.0	2.0				
408 842590					72.7863	-136.9618	-0.6	1.1								
408 895172									73.6941	-144.7240	-1.2	4.1				
408 895203	72.9152	-143.2701	-0.9	1.5												
408 895579					72.7860	-136.9627	-0.5	-1.4								
408 900818	72.9152	-143.2699	-0.8	1.4												
408 913436					72.7860	-136.9633	-0.4	-1.2								
408 913466									73.6939	-144.7221	-1.3	2.5				
408 913598	72.9151	-143.2694	-0.3	1.1												
408 931161									73.6933	-144.7213	-0.9	-0.5				
408 931283	72.9152	-143.2686	0.0	0.2												
408 931690					72.7859	-136.9646	0.2	-0.6								
408 987671					72.7860	-136.9648	0.4	-0.5								
408 987946									73.6932	-144.7216	-0.7	-0.4				
408 988976	72.9151	-143.2685	-0.4	0.3												
409 003308					72.7860	-136.9650	0.5	-0.1								
409 047546					72.7862	-136.9646	0.5	0.9								
409 054291									73.6930	-144.7209	-0.1	1.4				
409 054413	72.9144	-143.2661	-2.5	3.0												
409 084564	72.9139	-143.2637	-1.3	2.3												
409 084564									73.6930	-144.7197	0.6	1.3				
409 085663					72.7864	-136.9636	0.6	0.7								
409 121195					72.7865	-136.9635	0.3	-0.6								
409 121216									73.6933	-144.7192	1.0	-0.4				
409 161713					72.7865	-136.9646	-0.4	-0.9								
409 195852	72.9152	-143.2680	1.2	-2.8												
409 195953									73.6936	-144.7220	-0.3	-1.4				
409 236084									73.6934	-144.7231	-0.7	-0.5				
409 236298	72.9153	-143.2704	-0.7	-1.6												
409 271179					72.7859	-136.9644	-0.2	0.5								
409 276031	72.9149	-143.2711	-1.1	0.3												
409 279215									73.6932	-144.7231	-0.4	0.5				
409 311341									73.6931	-144.7226	-0.3	0.1				

DAY	CAMP CARIBOU LAT	LONG	NIV	EIV	CAMP BLUE FOX LAT	LONG	NIV	EIV	CAMP SNOWBIRD LAT	LONG	NIV	EIV	CAMP BIG BEAR LAT	LONG	NIV	EIV
409 344391					72.7861	-136.9641	0.5	-0.4								
409 344666									73.6930	-144.7233	-0.1	-1.5				
409 344676	72.9146	-143.2691	0.3	0.7												
409 352577					72.7861	-136.9642	0.5	-0.6								
409 352668									73.6930	-144.7237	0.1	-1.9				
409 355586									73.6931	-144.7252	0.6	-0.8				
409 417175					72.7863	-136.9654	0.0	-0.5								
409 417572	72.9152	-143.2696	1.0	-0.4												
409 417603									73.6933	-144.7248	0.9	1.3				
409 426636					72.7863	-136.9655	-0.2	-0.4								
409 426941	72.9152	-143.2697	0.9	-0.2												
409 426941									73.6934	-144.7245	0.8	1.5				
409 435869					72.7862	-136.9658	-0.2	-0.5								
409 485899					72.7862	-136.9663	0.1	-0.5								
409 490417									73.6935	-144.7219	-0.3	0.9				
409 497681					72.7862	-136.9664	0.2	-0.3								
409 499786									73.6935	-144.7217	-0.6	0.6				
409 533325					72.7863	-136.9664	0.2	0.3								
409 533691	72.9153	-143.2687	-0.7	0.4												
409 562897					72.7863	-136.9660	-0.1	0.5								
409 563171	72.9152	-143.2684	-0.6	0.2												
409 563254									73.6930	-144.7222	-0.8	-1.1				
409 604445	72.9151	-143.2683	0.0	0.0												
409 604506									73.6929	-144.7236	0.2	-0.9				
409 604583					72.7861	-136.9653	-0.2	0.3								
409 636156	72.9151	-143.2682	0.2	0.3												
409 636719									73.6931	-144.7239	0.7	0.5				
409 678131					72.7861	-136.9650	0.2	0.4								
409 678619									73.6933	-144.7221	0.4	2.4				
409 710371	72.9151	-143.2675	0.0	0.0												
409 710602					72.7862	-136.9646	0.2	0.3								
409 710724									73.6933	-144.7202	-0.1	1.2				
409 718018					72.7862	-136.9645	0.2	0.2								
409 721973	72.9151	-143.2675	0.0	-0.3												
409 750546					72.7862	-136.9645	0.0	0.0								
409 751404									73.6933	-144.7206	-0.1	-1.4				
409 780309	72.9151	-143.2691	0.1	-1.6												
409 785400									73.6933	-144.7221	0.1	-1.7				
409 789522					72.7862	-136.9646	-0.1	-0.5								
409 793030					72.7862	-136.9648	-0.2	-0.7								
409 824280					72.7862	-136.9653	-0.5	-0.1								
409 824615									73.6933	-144.7233	-0.4	-0.4				
409 825745	72.9151	-143.2705	-0.2	-0.5												
409 860779									73.6931	-144.7229	-0.8	1.0				
409 861115					72.7860	-136.9643	-0.4	1.9								
409 862220	72.9150	-143.2701	-0.2	1.0												
409 893254					72.7860	-136.9628	0.0	0.4								
409 933516					72.7860	-136.9638	0.1	-2.0								
409 935822	72.9150	-143.2686	-0.1	0.0												
409 942047									73.6928	-144.7207	0.5	0.1				
409 972809	72.9150	-143.2690	-0.1	-0.6												
409 972931									73.6930	-144.7211	0.9	-0.7				
409 972992					72.7860	-136.9657	0.4	-1.5								
410 008759					72.7862	-136.9662	0.6	0.3								
410 008881	72.9150	-143.2694	0.1	-0.3												
410 012634									73.6933	-144.7218	0.7	-0.6				
410 019409	72.9150	-143.2695	0.2	-0.1												
410 019836					72.7862	-136.9660	0.7	0.9								
410 045595									73.6934	-144.7223	0.0	-0.7				
410 048370					72.7864	-136.9651	0.3	1.4								
410 050568	72.9151	-143.2696	0.3	-0.4												
410 082642					72.7864	-136.9641	-0.3	0.4								
410 086182									73.6933	-144.7233	-0.3	-1.0				
410 088440	72.9151	-143.2703	-0.1	-0.6												
410 095398	72.9151	-143.2704	-0.2	-0.4												
410 095764					72.7863	-136.9641	-0.4	-0.1								
410 123749									73.6932	-144.7241	-0.3	-0.4				
410 124207					72.7862	-136.9645	-0.5	-0.8								
410 157532					72.7861	-136.9656	-0.4	-2.1								

DAY	CAMP CARIBOU LAT	LONG	NIV	EIV	CAMP BLUE FOX LAT	LONG	NIV	EIV	CAMP SNOWBIRD LAT	LONG	NIV	EIV	CAMP BIG BEAR LAT	LONG	NIV	EIV
410.163300									73.6931	-144.7239	-0.3	0.6				
410.163483	72.9149	-143.2705	-0.3	-0.1												
410.170898	72.9149	-143.2705	-0.2	-0.2												
410.171112					72.7861	-136.9665	-0.2	-3.1								
410.199585									73.6931	-144.7234	0.0	0.0				
410.229797					72.7860	-136.9714	-0.2	-1.3								
410.232208	72.9149	-143.2712	0.0	-0.6												
410.232269									73.6931	-144.7237	0.0	-0.5				
410.245575									73.6931	-144.7239	0.0	-0.3				
410.245728	72.9149	-143.2714	0.0	-0.4												
410.245758					72.7860	-136.9715	-0.4	1.0								
410.275116									73.6931	-144.7239	-0.2	0.3				
410.275543					72.7859	-136.9694	-0.5	3.7								
410.302856									73.6930	-144.7234	-0.2	0.7				
410.311157					72.7859	-136.9660	1.0	3.0								
410.311310									73.6930	-144.7233	-0.1	0.7				
410.319672					72.7860	-136.9654	1.8	2.4								
410.319672									73.6930	-144.7231	0.0	0.6				
410.350037									73.6930	-144.7226	0.3	0.6				
410.350281					72.7867	-136.9640	3.7	1.4								
410.376068					72.7874	-136.9632	2.6	1.0								
410.376160									73.6931	-144.7222	0.3	0.6				
410.392975					72.7876	-136.9629	0.2	0.2								
410.393188									73.6931	-144.7219	0.2	0.5				
410.393250	72.9149	-143.2691	0.1	1.3												
410.424225									73.6932	-144.7216	0.1	0.1				
410.424286					72.7871	-136.9633	-3.0	-1.0								
410.450073									73.6932	-144.7217	-0.1	-0.3				
410.450256					72.7865	-136.9641	-2.9	-1.3								
410.466790					72.7862	-136.9646	-2.1	-1.1								
410.466156	72.9149	-143.2676	-0.1	-0.5												
410.466187									73.6931	-144.7218	-0.3	-0.5				
410.497650					72.7859	-136.9654	-0.3	-0.9								
410.497803									73.6931	-144.7224	-0.5	-0.8				
410.497894	72.9149	-143.2685	-0.3	-1.3												
410.524658									73.6930	-144.7231	-0.4	-0.8				
410.524689	72.9148	-143.2693	-0.4	-0.8												
410.525024					72.7860	-136.9659	0.8	-0.3								
410.533478					72.7860	-136.9659	1.0	0.0								
410.538849	72.9147	-143.2695	-0.3	-0.3												
410.570496					72.7864	-136.9655	1.2	0.7								
410.570801	72.9148	-143.2692	0.6	0.8												
410.570801									73.6929	-144.7235	0.2	0.5				
410.599609									73.6930	-144.7228	0.6	1.0				
410.599670	72.9150	-143.2685	1.2	0.8												
410.600067					72.7866	-136.9649	0.4	0.6								
410.607208									73.6930	-144.7226	0.6	0.9				
410.607300	72.9151	-143.2684	1.2	0.6												
410.642005					72.7865	-136.9648	-0.7	-0.4								
410.643402	72.9153	-143.2680	-0.2	0.2												
410.643463									73.6932	-144.7222	0.4	-0.2				
410.674469									73.6932	-144.7227	0.0	-0.9				
410.674652	72.9150	-143.2681	-1.4	-0.6												
410.674988					72.7863	-136.9654	-0.9	-1.0								
410.684662					72.7862	-136.9656	-0.8	-1.1								
410.684875	72.9149	-143.2683	-1.2	-1.3												
410.605059									73.6932	-144.7230	-0.1	-0.9				
410.715668					72.7861	-136.9664	-0.3	-0.7								
410.716003	72.9148	-143.2710	1.0	-6.1												
410.719842									73.6932	-144.7236	-0.2	-0.6				
410.749932									73.6931	-144.7239	0.1	-0.2				
410.749146	72.9155	-143.2790	3.7	-11.4												
410.749359					72.7861	-136.9665	0.4	0.3								
410.788727					72.7862	-136.9661	0.5	0.1								
410.788971	72.9164	-143.2881	0.7	-2.1												
410.789164									73.6932	-144.7242	0.4	-0.4				
410.822948	72.9160	-143.2837	-3.0	10.0												
410.822435					72.7863	-136.9666	0.1	-0.7								
410.842396					72.7863	-136.9669	-0.1	0.5								
410.867498	72.9151	-143.2724	-2.1	9.4												

DAS	CAMP CARIBOU LAT	LONG	NIV	EIV	CAMP BLUE FOX LAT	LONG	NIV	EIV	CAMP SNOWBIRD LAT	LONG	NIV	EIV	CAMP BIG BEAR LAT	LONG	NIV	EIV
410.562671									73.6934	-144.7243	0.1	1.3				
410.895505					72.7863	-136.9657	-0.1	1.7								
410.[illegible]225									73.6934	-144.7226	-0.2	1.7				
410.[illegible]508	72.9148	-143.2672	-0.1	2.4												
410.[illegible]600									73.6933	-144.7221	-0.3	1.1				
410.[illegible]875					72.7863	-136.9651	-0.1	1.5								
410.[illegible]07	72.9149	-143.2680	0.7	-2.6												
410.[illegible]899									73.6932	-144.7218	-0.4	-0.3				
410.[illegible]					72.7863	-136.9640	0.3	-0.1								
410.[illegible]336									73.6932	-144.7224	-0.1	-0.7				
410.[illegible]149									73.6932	-144.7226	0.1	-0.5				
410.[illegible]302	72.9151	-143.2705	0.4	-1.3												
411.011658	72.9152	-143.2706	-0.1	0.8												
411.011932					72.7864	-136.9648	-0.1	-1.0								
411.012931									73.6932	-144.7228	0.2	-0.1				
411.042500									73.6933	-144.7229	0.1	-0.2				
411.052986									73.6933	-144.7230	0.2	-0.2				
411.053169	72.9151	-143.2693	-0.1	1.2												
411.054474					72.7863	-136.9658	-0.5	-0.7								
411.087199									73.6933	-144.7232	0.2	-0.2				
411.087219	72.9151	-143.2685	0.1	0.5												
411.087616					72.7862	-136.9661	-0.1	0.1								
411.111929					72.7862	-136.9659	0.1	0.4								
411.112457									73.6933	-144.7233	0.1	0.0				
411.118439	72.9151	-143.2685	-0.1	-0.5												
411.127303									73.6934	-144.7233	0.1	0.3				
411.129486	72.9151	-143.2687	-0.2	-0.7												
411.129669					72.7862	-136.9657	0.3	0.4								
411.136475					72.7863	-136.9657	0.4	0.3								
411.160025									73.6934	-144.7227	-0.2	0.8				
411.163147	72.9150	-143.2693	-0.4	-0.6												
411.162544					72.7863	-136.9655	0.3	0.0								
411.184204	72.9150	-143.2695	-0.4	-0.3												
411.184387									73.6933	-144.7222	-0.4	0.6				
411.192298									73.6933	-144.7221	-0.5	0.4				
411.193542					72.7863	-136.9657	-0.3	-0.4								
411.211456					72.7863	-136.9659	-0.6	-0.5								
411.238708									73.6931	-144.7225	-0.6	-1.0				
411.238852	72.9149	-143.2697	0.0	-0.1												
411.239227					72.7861	-136.9662	-0.7	-0.2								
411.256317					72.7860	-136.9662	-0.6	0.2								
411.256331	72.9149	-143.2697	0.1	-0.1												
411.256714									73.6930	-144.7231	-0.3	-1.5				
411.269104					72.7860	-136.9660	-0.5	0.6								
411.277802					72.7859	-136.9659	-0.5	0.8								
411.277873									73.6930	-144.7241	0.0	-2.0				
411.277954	72.9149	-143.2699	0.1	-0.3												
411.313954									73.6930	-144.7258	0.2	-0.7				
411.314117	72.9149	-143.2701	-0.4	0.0												
411.329620									73.6930	-144.7258	0.2	0.6				
411.344269									73.6931	-144.7253	0.1	1.6				
411.344818					72.7859	-136.9640	0.3	0.7								
411.351176	72.9147	-143.2698	-0.7	0.4												
411.359344									73.6931	-144.7246	0.0	2.0				
411.359436	72.9146	-143.2697	-0.6	0.4												
411.396611	72.9145	-143.2695	-0.1	0.0												
411.396611					72.7860	-136.9640	0.5	-0.7								
411.402046	72.9145	-143.2696	0.1	-0.3												
411.402168					72.7861	-136.9644	0.4	-1.1								
411.415168									73.6930	-144.7227	-0.2	0.4				
411.415[illegible]	72.9146	-143.2698	0.3	-0.6												
411.432220					72.7861	-136.9653	0.0	-1.3								
411.432536	72.9146	-143.2700	0.4	-0.8												
411.432596									73.6930	-144.7231	-0.1	-0.9				
411.462219					72.7861	-136.9661	-0.4	-0.5								
411.462920									73.6930	-144.7237	0.0	-0.5				
411.4[illegible]402	72.9147	-143.2706	0.5	0.4												
411.47[illegible]325	72.9148	-143.2706	0.4	0.3												
411.477026									73.6930	-144.7238	0.1	0.0				

DAY	CAMP CARIBOU LAT	LONG	NIV	EIV	CAMP BLUE FOX LAT	LONG	NIV	EIV	CAMP SNOWBIRD LAT	LONG	NIV	EIV	CAMP BIG BEAR LAT	LONG	NIV	EIV
411 477631					72.7860	-136.9662	-0.3	0.0								
411 495026					72.7860	-136.9660	0.0	0.5								
411 496735	72.9148	-143.2704	0.4	0.7												
411 496287									73.6930	-144.7237	0.3	0.5				
411 504613					72.7860	-136.9659	0.2	0.6								
411 535278					72.7861	-136.9654	0.4	0.5								
411 535522									73.6931	-144.7232	0.3	0.3				
411 535553	72.9149	-143.2695	0.3	0.5												
411 552094									73.6932	-144.7231	0.3	0.0				
411 552582					72.7862	-136.9653	0.2	0.2								
411 569458					72.7862	-136.9652	-0.1	-0.1								
411 577972	72.9151	-143.2696	0.3	-0.3												
411 578125									73.6932	-144.7231	0.0	-0.1				
411 607800					72.7861	-136.9657	-0.3	-0.8								
411 608276	72.9151	-143.2699	0.0	-0.3												
411 608307									73.6932	-144.7232	-0.2	-0.1				
411 621075									73.6932	-144.7232	-0.1	-0.1				
411 627925					72.7861	-136.9662	0.0	-0.9								
411 643066					72.7861	-136.9665	0.2	-0.9								
411 643372									73.6931	-144.7233	-0.1	-0.1				
411 650787					72.7861	-136.9667	0.3	-0.7								
411 651031	72.9151	-143.2697	0.0	0.9												
411 650481					72.7862	-136.9671	0.2	-0.6								
411 680939									73.6931	-144.7236	0.0	-0.6				
411 701843									73.6931	-144.7241	0.0	-1.0				
411 702301					72.7862	-136.9675	-0.1	-0.5								
411 715302					72.7862	-136.9676	-0.2	-0.4								
411 715576									73.6931	-144.7245	0.1	-1.1				
411 71[illegible]316	72.9151	-143.2680	-0.1	-0.5												
411 724457					72.7861	-136.9677	-0.2	-0.2								
411 724731									73.6932	-144.7247	0.1	-1.0				
411 753296					72.7861	-136.9676	-0.2	0.5								
411 753571	72.9150	-143.2695	-0.3	-2.1												
411 753754									73.6932	-144.7251	0.2	0.4				
411 774062									73.6932	-144.7242	0.0	2.5				
411 774276	72.9150	-143.2706	-0.1	-1.8												
411 776398					72.7861	-136.9671	-0.1	1.2								
411 787720					72.7861	-136.9667	0.0	1.5								
411 788147									73.6932	-144.7232	-0.2	3.7				
411 792206	72.9150	-143.2713	0.1	-1.5												
411 798920					72.7861	-136.9662	0.1	1.7								
411 799981									73.6932	-144.7219	-0.3	4.7				
411 826691					72.7861	-136.9649	0.1	2.0								
411 826843	72.9150	-143.2721	0.0	-0.3												
411 827026									73.6931	-144.7178	-0.5	5.3				
411 849640									73.6930	-144.7151	-0.3	3.1				
411 849762					72.7861	-136.9638	-0.1	1.4								
411 849792	72.9150	-143.2720	-0.3	0.8												
411 860138					72.7861	-136.9635	-0.1	0.9								
411 860626									73.6930	-144.7144	-0.1	1.5				
411 867737	72.9149	-143.2715	-0.3	1.3												
411 867767									73.6930	-144.7142	0.0	0.5				
411 868103					72.7861	-136.9633	-0.2	0.5								
411 900726					72.7860	-136.9636	-0.1	-1.1								
411 900879									73.6931	-144.7159	0.4	-4.1				
411 932831					72.7860	-136.9647	0.3	-1.1								
411 933258									73.6932	-144.7204	0.5	-4.9				
411 943665									73.6932	-144.7216	0.4	-3.8				
411 943726	72.9150	-143.2688	0.6	0.8												
411 944314					72.7861	-136.9650	0.5	-0.8								
411 97[illegible]	72.9151	-143.2686	0.3	-0.3												
411 97[illegible]474									73.6933	-144.7236	0.1	-0.8				
411 97[illegible]555					72.7862	-136.9653	0.2	-0.3								
412 019623									73.6932	-144.7231	-0.3	1.0				
412 019775	72.9150	-143.2694	-0.8	-0.8												
412 020142					72.7861	-136.9655	-0.6	0.1								
412 03[illegible]	72.9148	-143.2699	-0.9	-0.4												
412 030720									73.6932	-144.7224	-0.1	0.7				
412 0[illegible]					72.7860	-136.9659	-0.1	0.5								

DAY	CAMP CARIBOU LAT	LONG	NIV	EIV	CAMP BLUE FOX LAT	LONG	NIV	EIV	CAMP SNOWBIRD LAT	LONG	NIV	EIV	CAMP BIG BEAR LAT	LONG	NIV	EIV
412 066376					72.7860	-136.9651	0.3	0.3								
412 066803	72.9147	-143.2701	-0.5	-0.2												
412 066833									73.6932	-144.7222	0.2	0.3				
412 080078									73.6932	-144.7221	0.4	0.0				
412 095194									73.6933	-144.7222	0.7	-0.5				
412 095367	72.9147	-143.2701	0.4	-0.1												
412 095531					72.7861	-136.9651	0.8	-0.4								
412 126404									73.6935	-144.7228	0.6	-0.7				
412 126495	72.9149	-143.2702	1.1	0.0												
412 126923					72.7863	-136.9659	0.3	-1.5								
412 138702									73.6935	-144.7230	0.3	-0.4				
412 154663					72.7863	-136.9670	-0.6	-1.3								
412 170258	72.9153	-143.2692	1.1	2.4												
412 170319					72.7862	-136.9673	-0.9	-0.2								
412 202262	72.9155	-143.2668	-0.4	2.1												
412 202799					72.7859	-136.9666	-0.6	1.6								
412 229750					72.7859	-136.9654	0.1	1.6								
412 244273					72.7859	-136.9649	0.3	1.1								
412 244324									73.6931	-144.7223	-0.3	-0.1				
412 244446	72.9150	-143.2670	-1.7	-1.9												
412 277710									73.6931	-144.7226	-0.1	-0.5				
412 277263	72.9147	-143.2692	-1.0	-2.7												
412 278107					72.7860	-136.9645	0.4	-0.4								
412 305143									73.6931	-144.7229	-0.2	-0.4				
412 305634					72.7861	-136.9652	0.0	-1.3								
412 317902									73.6931	-144.7231	-0.2	-0.3				
412 317963	72.9146	-143.2714	0.3	-1.2												
412 325378					72.7861	-136.9659	-0.1	-1.5								
412 332539									73.6930	-144.7232	0.1	0.1				
412 352692	72.9147	-143.2717	0.6	0.5												
412 352753					72.7860	-136.9666	-0.1	-0.3								
412 300737									73.6931	-144.7229	0.2	0.4				
412 281207					72.7860	-136.9662	0.1	1.2								
412 390564					72.7861	-136.9659	0.1	1.3								
412 390930	72.9148	-143.2707	-0.3	1.0												
412 370930									73.6931	-144.7228	0.2	0.4				
412 398590					72.7861	-136.9656	0.1	1.3								
412 398834									73.6931	-144.7227	0.1	0.4				
412 426697					72.7861	-136.9648	0.1	0.5								
412 426819	72.9146	-143.2703	-0.7	-0.3												
412 430298									73.6931	-144.7226	0.1	-0.2				
412 455963									73.6932	-144.7229	0.1	-0.8				
412 456177	72.9145	-143.2708	0.1	-0.7												
412 456390					72.7861	-136.9651	0.0	-1.0								
412 463337					72.7861	-136.9653	-0.1	-1.3								
412 463523	72.9145	-143.2709	0.4	-0.5												
412 463745									73.6932	-144.7231	0.0	-1.0				
412 471244					72.7861	-136.9656	-0.2	-1.5								
412 500514	72.9148	-143.2711	1.1	-0.1												
412 504720									73.6931	-144.7243	-0.2	-0.7				
412 506104					72.7860	-136.9668	-0.4	-0.5								
412 530609									73.6931	-144.7244	-0.2	0.3				
412 536438	72.9150	-143.2711	0.5	0.3												
412 544006					72.7859	-136.9662	0.2	1.0								
412 544525									73.6931	-144.7242	0.0	1.0				
412 572754					72.7860	-136.9656	0.6	0.4								
412 573090	72.9151	-143.2706	0.0	0.5												
412 573090									73.6931	-144.7232	0.1	1.1				
412 604523									73.6931	-144.7230	0.0	-0.9				
412 609711	72.9151	-143.2704	0.1	0.0												
412 617401									73.6931	-144.7235	0.0	-2.2				
412 643294					72.7862	-136.9662	-0.2	-0.5								
412 643660	72.9152	-143.2706	0.2	-0.2												
412 643782									73.6931	-144.7259	0.0	-3.3				
412 644579									73.6931	-144.7267	-0.1	-3.0				
412 677512					72.7861	-136.9665	-0.4	-0.2								
412 677856	72.9152	-143.2706	-0.2	0.0												
412 683716									73.6931	-144.7282	-0.2	-0.3				
412 684430					72.7860	-136.9665	-0.4	0.0								
412 690765									73.6931	-144.7281	-0.3	0.8				

	CAMP CARIBOU				CAMP BLUE FOX				CAMP SNOWBIRD				CAMP BIG BEAR			
DAY	LAT	LONG	NIV	EIV	LAT	LONG	NIV	EIV	LAT	LONG	NIV	EIV	LAT	LONG	NIV	EIV
412 718323	72.9150	-143.2704	-0.6	0.3												
412 718506									73.6930	-144.7266	-0.4	2.6				
412 729156									73.6929	-144.7259	-0.4	2.2				
412 729309	72.9150	-143.2703	-0.6	0.3												
412 729553					72.7859	-136.9663	-0.2	0.3								
412 750183					72.7859	-136.9662	0.1	0.2								
412 750549									73.6929	-144.7249	-0.2	1.1				
412 758087	72.9149	-143.2702	-0.4	-0.3												
412 758240					72.7859	-136.9661	0.2	0.1								
412 791138					72.7861	-136.9659	0.6	0.6								
412 791321	72.9149	-143.2709	0.4	-0.8												
412 791504									73.6930	-144.7245	0.6	0.4				
412 792065					72.7861	-136.9658	0.6	0.9								
412 803101									73.6930	-144.7243	0.8	0.8				
412 802294	72.9149	-143.2711	0.7	-0.5												
412 822510					72.7862	-136.9650	0.5	1.3								
412 823059									73.6932	-144.7237	1.1	1.1				
412 832374	72.9151	-143.2712	1.0	0.1												
412 833435									73.6933	-144.7234	1.1	1.0				
412 833679					72.7862	-136.9647	0.3	1.1								
412 877284					72.7863	-136.9644	0.0	-0.7								
412 876526	72.9154	-143.2706	0.4	1.3												
412 895050					72.7863	-136.9650	-0.2	-1.4								
412 909210	72.9154	-143.2693	-0.5	1.1												
412 909607					72.7862	-136.9655	-0.4	-1.1								
412 939209	72.9152	-143.2691	-0.9	-0.5												
412 939331					72.7861	-136.9661	-0.3	-0.4								
412 947266					72.7861	-136.9662	-0.2	-0.2								
412 968018					72.7861	-136.9661	0.2	0.5								
412 968231	72.9150	-143.2696	-0.6	-0.5												
412 985321	72.9150	-143.2697	-0.3	0.2												
412 985718					72.7862	-136.9657	0.4	1.1								
413 014221	72.9149	-143.2692	-0.1	0.7												
413 014313									73.6934	-144.7244	-1.9	-1.4				
413 014557					72.7863	-136.9649	0.2	0.9								
413 022522	72.9149	-143.2691	0.0	0.7												
413 022858					72.7863	-136.9647	0.0	0.5								
413 041840									73.6929	-144.7252	-2.7	-0.2				
413 060944									73.6925	-144.7248	-2.9	1.7				
413 061096	72.9150	-143.2687	0.3	-0.1												
413 061401					72.7862	-136.9649	-0.1	-0.7								
413 089874	72.9150	-143.2690	0.3	-0.6												
413 090271					72.7862	-136.9655	0.0	-0.7								
413 098480	72.9151	-143.2692	0.2	-0.6												
413 098938					72.7862	-136.9657	0.0	-0.5								
413 115784	72.9151	-143.2694	0.0	-0.3												
413 115906					72.7862	-136.9658	0.0	0.0								
413 136322	72.9151	-143.2693	0.0	0.8												
413 136444					72.7862	-136.9656	0.0	0.7								
413 164490					72.7862	-136.9649	0.0	1.2								
413 174561	72.9150	-143.2676	-0.4	1.9												
413 174896					72.7862	-136.9646	-0.1	1.1								
413 190643	72.9150	-143.2669	-0.7	1.2												
413 190918					72.7862	-136.9641	-0.3	0.7								
413 210754					72.7861	-136.9640	-0.4	-0.2								
413 210815	72.9148	-143.2668	-0.7	-0.8												
413 237061	72.9147	-143.2681	-0.4	-2.9												
413 250153	72.9147	-143.2691	-0.1	-3.1												
413 250397					72.7860	-136.9648	-0.4	-0.8								
413 262479					72.7860	-136.9651	-0.3	-0.3								
413 281332					72.7859	-136.9651	-0.2	0.2								
413 281546	72.9147	-143.2716	0.2	-1.7												
413 291412					72.7859	-136.9651	-0.2	0.3								
413 309814	72.9148	-143.2719	0.2	0.8												
413 325073	72.9148	-143.2713	0.1	2.1												
413 341797	72.9148	-143.2702	0.0	2.7												
413 342194					72.7859	-136.9644	0.2	0.6								
413 357452					72.7859	-136.9642	0.3	0.4								
413 357758	72.9149	-143.2692	0.1	2.4												

	CAMP CARIBOU				CAMP BLUE FOX				CAMP SNOWBIRD				CAMP BIG BEAR			
DAY	LAT	LONG	NIV	EIV	LAT	LONG	NIV	EIV	LAT	LONG	NIV	EIV	LAT	LONG	NIV	EIV
413 364830					72.7860	-136.9641	0.3	0.3								
413 365021									73.6913	-144.7089	5.3	-10.9				
413 365112	72.9148	-143.2687	0.1	2.1												
413 382301	72.9148	-143.2680	0.3	1.0												
413 383392					72.7860	-136.9640	0.2	0.0								
413 383423									73.6921	-144.7147	5.2	-11.7				
413 391052					72.7860	-136.9640	0.1	-0.1								
413 393200									73.6927	-144.7193	3.7	-9.3				
413 399231					72.7860	-136.9641	0.0	-0.3								
413 399353	72.9149	-143.2678	0.3	-0.1												
413 417297	72.9149	-143.2681	0.3	-1.0												
413 417603					72.7860	-136.9643	-0.2	-0.5								
413 430145					72.7860	-136.9645	-0.4	-0.5								
413 430511	72.9149	-143.2685	0.3	-1.5												
413 430573									73.6931	-144.7245	0.2	-2.8				
413 437775					72.7859	-136.9646	-0.4	-0.5								
413 439141	72.9150	-143.2688	0.2	-1.6												
413 457428	72.9150	-143.2697	-0.1	-1.6												
413 457520									73.6930	-144.7250	-1.3	0.8				
413 464600					72.7859	-136.9650	-0.4	-0.7								
413 464691									73.6929	-144.7249	-1.4	1.1				
413 464783	72.9150	-143.2700	-0.2	-1.4												
413 472070	72.9149	-143.2702	-0.4	-1.3												
413 472065									73.6926	-144.7237	-1.1	1.8				
413 482219	72.9149	-143.2708	-0.5	-0.8												
413 492401					72.7858	-136.9656	-0.2	-0.7								
413 502999					72.7858	-136.9657	-0.1	-0.5								
413 503265	72.9148	-143.2710	-0.4	-0.6												
413 503418									73.6925	-144.7231	-0.7	1.8				
413 510034	72.9148	-143.2711	-0.4	-0.5												
413 532227	72.9148	-143.2713	0.0	-0.2												
413 532593					72.7858	-136.9661	0.3	-0.5								
413 545602					72.7858	-136.9662	0.4	-0.6								
413 545998	72.9148	-143.2713	0.3	-0.1												
413 576262	72.9149	-143.2713	0.6	-0.1												
413 583252					72.7860	-136.9671	0.6	-0.9								
413 583557	72.9149	-143.2713	0.6	-0.1												
413 607299	72.9150	-143.2714	0.4	-0.1												
413 607697					72.7861	-136.9676	0.4	-0.6								
413 619225					72.7861	-136.9677	0.2	-0.3								
413 612591	72.9150	-143.2714	0.2	0.1												
413 637901					72.7861	-136.9677	-0.1	0.4								
413 638284	72.9151	-143.2712	0.0	0.7												
413 649750					72.7861	-136.9675	-0.3	0.8								
413 649941	72.9151	-143.2710	-0.1	1.0												
413 691040					72.7860	-136.9662	-0.2	1.0								
413 712585					72.7860	-136.9659	0.2	0.2								
413 712921	72.9149	-143.2690	-0.3	0.6												
413 724121	72.9149	-143.2689	-0.4	0.0												
413 724243									73.6933	-144.7202	-0.6	-1.7				
413 755646					72.7860	-136.9659	-0.2	0.3								
413 764243					72.7860	-136.9658	-0.4	0.6								
413 764557	72.9148	-143.2697	-0.4	-1.3												
413 764709									73.6930	-144.7225	-0.9	-2.1				
413 785004					72.7859	-136.9653	-0.7	1.2								
413 785270	72.9147	-143.2704	-0.1	-1.6												
413 785481									73.6929	-144.7236	-0.4	-1.9				
413 799103	72.9147	-143.2710	0.2	-1.7												
413 799164									73.6929	-144.7242	0.1	-1.7				
413 799316					72.7858	-136.9648	-0.6	1.5								
413 804779					72.7858	-136.9646	-0.6	1.5								
413 838310	72.9149	-143.2722	0.5	-0.1												
413 838470									73.6931	-144.7254	0.7	0.0				
413 857422					72.7857	-136.9627	0.0	0.7								
413 857159	72.9149	-143.2719	0.4	1.3												
413 857680									73.6932	-144.7250	0.5	1.3				
413 874725									73.6932	-144.7243	0.2	1.7				
413 874784	72.9150	-143.2711	0.2	2.0												
413 875153					72.7857	-136.9606	0.3	-0.4								
413 912791	72.9150	-143.2692	0.0	1.9												

DAY	CAMP CARIBOU LAT	LONG	NIV	EIV	CAMP BLUE FOX LAT	LONG	NIV	EIV	CAMP SNOWBIRD LAT	LONG	NIV	EIV	CAMP BIG BEAR LAT	LONG	NIV	EIV
413 912903					72.7859	-136.9639	0.6	-1.5								
413 912903									73.6932	-144.7226	-0.1	1.1				
413 930115					72.7860	-136.9644	0.6	-1.0								
413 930389	72.9150	-143.2687	0.0	0.6												
413 930573									73.6932	-144.7223	-0.2	0.3				
413 930684									73.6932	-144.7223	-0.1	-0.4				
413 930806	72.9150	-143.2687	0.1	-0.4												
413 931233					72.7861	-136.9648	0.7	-0.2								
413 932220					72.7862	-136.9647	0.6	0.3								
413 932494									73.6932	-144.7228	-0.1	-0.8				
413 932525	72.9150	-143.2692	0.2	-1.1												
413 932976	72.9150	-143.2696	0.1	-1.2												
413 933007									73.6932	-144.7231	-0.2	-0.8				
413 933251					72.7863	-136.9646	0.5	0.3								
414 000510	72.9151	-143.2700	0.1	-0.9												
414 000723									73.6931	-144.7234	-0.2	-0.4				
414 025611									73.6931	-144.7234	0.1	0.5				
414 025703	72.9151	-143.2703	0.0	0.1												
414 047058					72.7862	-136.9643	-0.8	0.1								
414 047455	72.9151	-143.2701	-0.2	0.9												
414 047485									73.6932	-144.7229	0.5	1.0				
414 063721									73.6933	-144.7225	0.8	1.0				
414 063702	72.9150	-143.2696	-0.6	1.2												
414 064178					72.7861	-136.9643	-1.1	0.2								
414 077301	72.9149	-143.2691	-0.9	1.2												
414 077332					72.7860	-136.9642	-1.2	0.3								
414 077454									73.6934	-144.7222	1.0	0.5				
414 102734	72.9148	-143.2686	-0.6	0.5												
414 102448					72.7858	-136.9640	-0.6	0.3								
414 118835					72.7857	-136.9639	0.0	0.0								
414 119202	72.9147	-143.2685	-0.1	-0.4												
414 129181	72.9147	-143.2687	0.2	-0.8												
414 129578					72.7858	-136.9639	0.4	-0.3								
414 139822	72.9148	-143.2690	0.5	-1.3												
414 140259					72.7858	-136.9641	0.6	-0.6								
414 151794	72.9148	-143.2694	0.6	-1.6												
414 151886									73.6936	-144.7232	-1.0	-0.9				
414 152008					72.7859	-136.9643	0.7	-0.9								
414 176880									73.6933	-144.7237	-1.7	-0.5				
414 177063	72.9149	-143.2704	0.3	-1.0												
414 190387					72.7860	-136.9654	0.1	-1.0								
414 191193	72.9149	-143.2706	0.1	-0.3												
414 191345									73.6931	-144.7238	-1.6	-0.1				
414 204865									73.6930	-144.7238	-1.3	0.1				
414 205048	72.9149	-143.2706	-0.1	0.1												
414 215485									73.6929	-144.7237	-1.0	0.1				
414 215668	72.9149	-143.2706	-0.2	0.3												
414 215973					72.7860	-136.9659	-0.4	-0.5								
414 250946					72.7859	-136.9661	-0.2	0.0								
414 250977									73.6927	-144.7237	-0.1	-0.2				
414 251129	72.9148	-143.2702	-0.2	0.3												
414 263611	72.9148	-143.2701	0.0	0.2												
414 280243									73.6928	-144.7238	0.3	0.2				
414 280670					72.7859	-136.9659	0.3	0.5								
414 290741									73.6928	-144.7237	0.3	0.6				
414 290924	72.9148	-143.2699	0.0	0.4												
414 291107					72.7859	-136.9657	0.4	0.7								
414 302551									73.6928	-144.7234	0.3	1.1				
414 302612	72.9148	-143.2698	0.0	0.6												
414 303070					72.7859	-136.9655	0.5	1.0								
414 324219					72.7860	-136.9648	0.4	1.2								
414 324432									73.6929	-144.7225	0.0	2.1				
414 324524	72.9148	-143.2693	-0.2	1.0												
414 331055					72.7860	-136.9646	0.4	1.2								
414 331238	72.9148	-143.2691	-0.4	1.1												
414 353011									73.6928	-144.7207	-0.2	1.7				
414 353194	72.9147	-143.2688	-0.6	0.9												
414 353326									73.6928	-144.7203	-0.2	0.9				
414 361478					72.7861	-136.9658	0.1	0.3								

	CAMP CARIBOU				CAMP BLUE FOX				CAMP SNOWBIRD				CAMP BIG BEAR			
DAY	LAT	LONG	NIV	EIV	LAT	LONG	NIV	EIV	LAT	LONG	NIV	EIV	LAT	LONG	NIV	EIV
414 365479	72.9147	-143.2682	-0.5	0.7												
414 378143									73.6928	-144.7202	-0.1	-0.1				
414 378296	72.9146	-143.2681	-0.3	0.2												
414 378632					72.7861	-136.9638	0.0	-0.3								
414 397034					72.7861	-136.9641	-0.3	-1.1								
414 397420	72.9146	-143.2681	0.1	-0.3												
414 397461									73.6928	-144.7206	0.3	-1.3				
414 404144					72.7861	-136.9644	-0.4	-1.3								
414 404480	72.9146	-143.2682	0.3	-0.5												
414 429077									73.6929	-144.7221	0.5	-1.8				
414 429108					72.7860	-136.9653	-0.5	-1.4								
414 429230	72.9147	-143.2686	0.7	-0.7												
414 439117					72.7859	-136.9656	-0.4	-1.2								
414 439240									73.6930	-144.7226	0.4	-1.6				
414 439301	72.9148	-143.2688	0.7	-0.6												
414 453369									73.6930	-144.7231	0.3	-1.2				
414 453552	72.9149	-143.2690	0.6	-0.6												
414 453766					72.7859	-136.9660	0.0	-0.7								
414 469757					72.7859	-136.9661	0.4	0.1								
414 470093	72.9149	-143.2693	0.3	-0.6												
414 470245									73.6930	-144.7235	0.1	-0.6				
414 477295	72.9149	-143.2694	0.2	-0.6												
414 502319					72.7861	-136.9657	0.5	0.4								
414 502502									73.6930	-144.7236	0.0	0.2				
414 502563	72.9149	-143.2697	-0.2	-0.5												
414 512177					72.7861	-136.9657	0.3	0.0								
414 512482									73.6930	-144.7235	0.0	0.3				
414 512512	72.9149	-143.2699	-0.2	-0.5												
414 527954									73.6930	-144.7234	0.0	0.3				
414 528137	72.9149	-143.2701	-0.2	-0.3												
414 542664					72.7861	-136.9660	-0.3	-0.6								
414 542969	72.9149	-143.2701	-0.1	-0.2												
414 543182									73.6930	-144.7233	0.0	0.2				
414 549561					72.7861	-136.9661	-0.3	-0.6								
414 550079									73.6930	-144.7233	0.0	0.1				
414 559662									73.6930	-144.7233	0.0	0.0				
414 559753	72.9149	-143.2702	-0.1	0.0												
414 560130					72.7860	-136.9663	-0.4	-0.6								
414 575073					72.7860	-136.9664	-0.3	-0.4								
414 575439									73.6930	-144.7233	0.0	-0.1				
414 584930					72.7860	-136.9665	-0.2	-0.2								
414 585297	72.9148	-143.2702	0.0	0.0												
414 585388									73.6930	-144.7234	0.0	-0.1				
414 601807									73.6930	-144.7234	0.2	-0.1				
414 601837					72.7860	-136.9665	0.0	0.2								
414 601990	72.9148	-143.2702	0.0	0.0												
414 616119					72.7860	-136.9663	0.2	0.7								
414 616333	72.9148	-143.2702	0.0	0.1												
414 616516									73.6931	-144.7235	0.2	-0.1				
414 634613									73.6931	-144.7235	0.2	0.0				
414 634766	72.9148	-143.2701	0.0	0.2												
414 635162					72.7860	-136.9659	0.2	1.2								
414 647614					72.7860	-136.9655	0.2	1.3								
414 648071									73.6931	-144.7235	0.1	0.1				
414 657623					72.7860	-136.9651	0.1	1.3								
414 658020	72.9148	-143.2700	-0.1	0.1												
414 669142									73.6931	-144.7234	-0.1	0.1				
414 674927					72.7860	-136.9646	-0.1	0.8								
414 675079									73.6931	-144.7234	-0.2	0.1				
414 675171	72.9148	-143.2700	-0.1	-0.1												
414 690247					72.7860	-136.9645	-0.2	-0.1								
414 709290									73.6930	-144.7234	-0.1	-0.1				
414 709473	72.9148	-143.2703	0.1	-0.5												
414 709717					72.7860	-136.9648	-0.2	-1.0								
414 720306					72.7860	-136.9651	-0.1	-1.4								
414 720612	72.9148	-143.2705	0.1	-0.5												
414 720825									73.6930	-144.7235	-0.1	-0.2				
414 730743					72.7860	-136.9655	0.0	-1.6								
414 730957	72.9148	-143.2706	0.2	-0.6												
414 731140									73.6930	-144.7235	0.0	-0.3				

DAY	CAMP CARIBOU LAT	CAMP CARIBOU LONG	CAMP CARIBOU NIV	CAMP CARIBOU EIV	CAMP BLUE FOX LAT	CAMP BLUE FOX LONG	CAMP BLUE FOX NIV	CAMP BLUE FOX EIV	CAMP SNOWBIRD LAT	CAMP SNOWBIRD LONG	CAMP SNOWBIRD NIV	CAMP SNOWBIRD EIV	CAMP BIG BEAR LAT	CAMP BIG BEAR LONG	CAMP BIG BEAR NIV	CAMP BIG BEAR EIV
414 747467					72.7860	-136.9662	0.2	-1.6								
414 747833	72.9149	-143.2709	0.3	-0.5												
414 747833									73.6930	-144.7237	0.2	-0.4				
414 764954	72.9149	-143.2711	0.4	-0.3												
414 765045									73.6931	-144.7239	0.3	-0.4				
414 765106					72.7860	-136.9668	0.3	-1.2								
414 783386									73.6931	-144.7240	0.3	-0.1				
414 783600	72.9150	-143.2711	0.3	0.4												
414 793691					72.7861	-136.9672	0.4	-0.2								
414 793488					72.7861	-136.9671	0.3	0.5								
414 793701	72.9150	-143.2709	0.3	0.8												
414 793884									73.6932	-144.7240	0.3	0.2				
414 804352					72.7861	-136.9669	0.2	1.2								
414 804474	72.9150	-143.2706	0.2	1.4												
414 804626									73.6932	-144.7239	0.2	0.5				
414 819824					72.7862	-136.9663	0.1	1.9								
414 820221	72.9150	-143.2699	0.1	1.9												
414 830313									73.6932	-144.7236	0.1	0.7				
414 840332	72.9150	-143.2689	-0.1	1.7												
414 840363									73.6932	-144.7232	-0.1	0.6				
414 840637					72.7861	-136.9652	-0.1	1.8								
414 856812									73.6932	-144.7230	-0.2	0.3				
414 856903					72.7861	-136.9646	-0.3	1.1								
414 856964	72.9150	-143.2683	-0.2	0.9												
414 867503									73.6932	-144.7229	-0.2	0.2				
414 878602	72.9150	-143.2682	-0.3	-0.2												
414 878693					72.7861	-136.9642	-0.4	0.2								
414 879784									73.6931	-144.7229	-0.3	0.2				
414 892334					72.7860	-136.9642	-0.4	-0.2								
414 892700	72.9149	-143.2683	-0.4	-0.5												
414 892822									73.6931	-144.7228	-0.3	0.2				
414 916168									73.6931	-144.7226	-0.2	0.2				
414 916229	72.9149	-143.2687	-0.2	-0.6												
414 916656					72.7860	-136.9645	-0.3	-0.5								
414 929474					72.7859	-136.9647	-0.1	-0.6								
414 929688	72.9149	-143.2689	0.0	-0.6												
414 941742	72.9149	-143.2691	0.2	-0.6												
414 941864									73.6930	-144.7226	0.1	-0.3				
414 941895					72.7859	-136.9648	0.0	-0.5								
414 953522	72.9149	-143.2693	0.3	-0.7												
414 953613									73.6931	-144.7228	0.2	-0.5				
414 953735					72.7859	-136.9650	0.2	-0.4								
414 965332					72.7860	-136.9651	0.4	-0.1								
414 965546	72.9149	-143.2696	0.5	-0.8												
414 965729									73.6931	-144.7230	0.4	-0.8				
414 992157									73.6932	-144.7237	0.5	-1.0				
414 992340	72.9150	-143.2702	0.7	-1.0												
414 992706					72.7861	-136.9650	0.6	0.4								
415 016846	72.9152	-143.2709	0.5	-1.1												
415 016876									73.6933	-144.7243	0.4	-0.9				
415 017151					72.7862	-136.9646	0.4	0.4								
415 029083	72.9152	-143.2713	0.3	-1.0												
415 029114									73.6933	-144.7246	0.2	-0.6				
415 029480					72.7862	-136.9645	0.1	0.2								
415 039001	72.9152	-143.2715	0.1	-0.7												
415 039154									73.6933	-144.7247	0.0	-0.3				
415 052298					72.7861	-136.9648	-0.4	-0.6								
415 073669	72.9152	-143.2715	-0.4	0.6												
415 073730									73.6933	-144.7245	-0.5	0.9				
415 092499									73.6932	-144.7239	-0.6	1.3				
415 092957					72.7861	-136.9652	-0.3	-0.8								
415 105011									73.6931	-144.7234	-0.7	1.4				
415 105103	72.9150	-143.2707	-0.7	1.3												
415 105530					72.7861	-136.9655	-0.2	-0.7								
415 113159	72.9150	-143.2704	-0.7	1.4												
415 113281					72.7860	-136.9656	-0.1	-0.6								
415 113281									73.6931	-144.7231	-0.7	1.4				
415 143127	72.9149	-143.2692	-0.3	1.8												
415 143250					72.7860	-136.9659	0.1	-0.1								

DAY	CAMP CARIBOU LAT	LONG	NIV	EIV	CAMP BLUE FOX LAT	LONG	NIV	EIV	CAMP SNOWBIRD LAT	LONG	NIV	EIV	CAMP BIG BEAR LAT	LONG	NIV	EIV
415 145599									73.6930	-144.7219	-0.1	1.2				
415 160335									73.6930	-144.7214	0.2	0.5				
415.160457	72.9148	-143.2681	0.0	1.4												
415 168854					72.7861	-136.9658	0.1	0.3								
415 180939									73.6930	-144.7213	0.2	0.0				
415 181091	72.9148	-143.2677	0.1	0.8												
415 181458					72.7861	-136.9657	0.1	0.4								
415 188019	72.9148	-143.2676	0.0	0.4												
415 189049									73.6930	-144.7213	0.1	-0.3				
415 217346					72.7860	-136.9651	-0.4	0.8								
415 217499	72.9148	-143.2679	-0.2	-1.3												
415 243927									73.6929	-144.7225	0.0	-0.7				
415 244110	72.9148	-143.2691	-0.3	-1.7												
415 256439									73.6930	-144.7227	0.3	-0.4				
415 256653	72.9147	-143.2696	-0.2	-1.4												
415 256866					72.7859	-136.9646	-0.5	-0.3								
415 263428									73.6930	-144.7228	0.5	-0.3				
415 297089									73.6932	-144.7229	1.2	0.1				
415 297150					72.7858	-136.9668	0.3	-4.3								
415 297272	72.9148	-143.2706	0.2	-0.7												
415 319000									73.6934	-144.7227	0.9	0.4				
415 319183	72.9148	-143.2709	0.2	0.0												
415 319305					72.7859	-136.9698	0.8	-5.8								
415 331299									73.6935	-144.7226	0.3	0.7				
415 331482	72.9148	-143.2708	0.1	0.6												
415 339081									73.6935	-144.7224	-0.2	0.9				
415 339203	72.9148	-143.2706	0.0	1.1												
415 363556	72.9148	-143.2697	-0.1	1.6												
415 363647					72.7861	-136.9736	-0.2	2.2								
415 370667									73.6932	-144.7216	-1.3	0.6				
415 393341									73.6930	-144.7215	-0.9	-0.5				
415 393494					72.7859	-136.9693	-1.0	6.8								
415 393524	72.9148	-143.2689	0.3	0.0												
415 405457									73.6930	-144.7218	-0.5	-1.1				
415 405487					72.7859	-136.9673	-0.9	5.8								
415 414490									73.6930	-144.7221	-0.2	-1.4				
415 414978					72.7858	-136.9660	-0.7	4.6								
415 436615					72.7857	-136.9643	-0.2	1.5								
415 443695	72.9149	-143.2705	-0.1	-1.1												
415 443726									73.6930	-144.7233	0.1	-1.1				
415 466980					72.7858	-136.9643	0.5	-1.1								
415 467041									73.6930	-144.7236	-0.2	0.0				
415.467163	72.9149	-143.2707	-0.6	0.4												
415 478760					72.7858	-136.9647	0.7	-1.2								
415 479973									73.6929	-144.7235	-0.3	0.3				
415 479065	72.9148	-143.2705	-0.8	1.2												
415 489410									73.6929	-144.7234	-0.4	0.5				
415 489594	72.9147	-143.2701	-0.8	1.9												
415 489746					72.7859	-136.9651	0.8	-1.2								
415 509399					72.7860	-136.9656	0.7	-0.8								
415 512238	72.9146	-143.2685	-0.7	3.2												
415 512238									73.6928	-144.7231	-0.5	0.6				
415 540192	72.9145	-143.2662	-0.1	2.6												
415.540192									73.6927	-144.7227	-0.3	0.2				
415 551605					72.7861	-136.9661	-0.1	-0.4								
415 551971	72.9145	-143.2655	0.2	1.4												
415 552002									73.6927	-144.7227	-0.1	0.0				
415 563782	72.9145	-143.2654	0.4	-0.3												
415 582643					72.7860	-136.9664	-0.5	-0.3								
415 582886	72.9146	-143.2662	0.6	-2.8												
415 587189									73.6928	-144.7231	0.4	-0.7				
415 612457					72.7859	-136.9665	-0.3	0.0								
415 612823	72.9147	-143.2691	0.4	-3.8												
415 612915									73.6929	-144.7237	0.5	-1.0				
415 624298					72.7859	-136.9665	-0.1	0.1								
415 624664	72.9148	-143.2702	0.4	-3.1												
415 624786									73.6929	-144.7240	0.4	-0.9				
415 637085					72.7859	-136.9664	0.1	0.2								
415 637207									73.6929	-144.7242	0.2	-0.6				
415 637268	72.9148	-143.2711	0.3	-2.2												

DAY	CAMP CARIBOU LAT	LONG	NIV	EIV	CAMP BLUE FOX LAT	LONG	NIV	EIV	CAMP SNOWBIRD LAT	LONG	NIV	EIV	CAMP BIG BEAR LAT	LONG	NIV	EIV
415.656525	72.9148	-143.2718	0.0	-0.5												
415.656738									73.6929	-144.7244	0.0	0.0				
415.685059					72.7859	-136.9663	0.0	0.0								
415.685425	72.9148	-143.2713	-0.5	1.2												
415.685547									73.6929	-144.7241	-0.1	0.6				
415.697174					72.7859	-136.9663	-0.1	0.0								
415.697479	72.9147	-143.2709	-0.7	1.4												
415.697662									73.6929	-144.7239	0.0	0.6				
415.709869					72.7859	-136.9663	-0.1	-0.1								
415.710175	72.9146	-143.2705	-0.9	1.3												
415.710175									73.6929	-144.7237	0.1	0.5				
415.730896	72.9145	-143.2699	-0.7	0.7												
415.730988					72.7859	-136.9664	0.1	-0.4								
415.731049									73.6930	-144.7236	0.3	-0.3				
415.757996					72.7860	-136.9667	0.3	-0.2								
415.758301	72.9144	-143.2697	0.2	-0.2												
415.758453									73.6930	-144.7243	0.4	-1.3				
415.770538					72.7860	-136.9667	0.4	0.1								
415.770752	72.9145	-143.2698	0.7	-0.4												
415.770905									73.6931	-144.7248	0.3	-1.6				
415.806000	72.9148	-143.2701	1.0	-0.1												
415.806061									73.6931	-144.7263	0.2	-1.4				
415.804274					72.7861	-136.9661	0.3	0.9								
415.831543					72.7861	-136.9655	0.1	1.1								
415.831665	72.9149	-143.2699	0.5	0.8												
415.831848									73.6932	-144.7269	0.0	0.1				
415.844604	72.9150	-143.2696	0.3	1.3												
415.844604					72.7861	-136.9651	-0.1	1.1								
415.844788									73.6932	-144.7266	-0.1	1.5				
415.854675					72.7861	-136.9648	-0.1	1.0								
415.855133	72.9150	-143.2691	0.1	1.7												
415.855194									73.6931	-144.7261	-0.2	2.5				
415.881653	72.9150	-143.2678	-0.1	1.9												
415.881744									73.6931	-144.7237	-0.1	3.4				
415.882141					72.7861	-136.9641	-0.1	0.8								
415.905731	72.9150	-143.2668	0.1	1.1												
415.905762					72.7861	-136.9637	0.2	0.4								
415.905884									73.6931	-144.7220	-0.1	1.6				
415.919189	72.9150	-143.2666	0.1	0.2												
415.919342									73.6931	-144.7216	-0.3	0.3				
415.919373					72.7861	-136.9637	0.3	-0.1								
415.927856									73.6931	-144.7216	-0.4	-0.4				
415.955841					72.7862	-136.9642	0.1	-0.8								
415.957703									73.6930	-144.7226	-0.3	-1.5				
415.980591									73.6929	-144.7234	0.2	-0.9				
415.980743					72.7862	-136.9647	-0.2	-0.5								
416.027740					72.7861	-136.9647	-0.5	0.3								
416.028107	72.9150	-143.2698	0.0	-0.2												
416.028107									73.6931	-144.7236	0.4	0.4				
416.033569									73.6931	-144.7235	0.4	0.5				
416.038025					72.7860	-136.9647	-0.6	0.4								
416.055969									73.6932	-144.7232	0.0	0.5				
416.056335					72.7859	-136.9644	-0.7	0.5								
416.070282	72.9150	-143.2693	-0.3	0.4												
416.070313									73.6932	-144.7231	-0.2	0.2				
416.070801					72.7858	-136.9643	-0.8	0.4								
416.099518					72.7857	-136.9640	-0.5	0.2								
416.099945	72.9149	-143.2695	-0.6	-1.1												
416.099976									73.6931	-144.7231	-0.6	-0.3				
416.109948									73.6930	-144.7232	-0.6	-0.5				
416.109100	72.9148	-143.2699	-0.6	-1.8												
416.109283					72.7857	-136.9640	-0.3	0.2								
416.131714									73.6929	-144.7236	-0.4	-0.6				
416.131744	72.9147	-143.2713	-0.4	-3.2												
416.132233					72.7857	-136.9639	0.2	0.0								
416.146301									73.6929	-144.7238	-0.1	-0.6				
416.146423	72.9147	-143.2727	-0.1	-3.7												
416.146851					72.7857	-136.9639	0.4	0.0								
416.171440					72.7859	-136.9640	0.6	-0.4								

DAY	CAMP CARIBOU LAT	LONG	NIV	EIV	CAMP BLUE FOX LAT	LONG	NIV	EIV	CAMP SNOWBIRD LAT	LONG	NIV	EIV	CAMP BIG BEAR LAT	LONG	NIV	EIV
416 171703	72.9147	-143.2748	0.2	-1.8												
416 171967									73.6929	-144.7240	0.3	0.0				
416 183624									73.6930	-144.7240	0.3	0.4				
416 183777					72.7859	-136.9642	0.6	-0.6								
416 193807	72.9147	-143.2750	0.2	0.3												
416 207489									73.6930	-144.7235	0.1	0.8				
416 207672	72.9148	-143.2737	0.1	3.3												
416 208008					72.7859	-136.9646	0.2	-0.7								
416 222046									73.6930	-144.7233	-0.1	0.6				
416 222198	72.9148	-143.2723	0.0	3.8												
416 222504					72.7859	-136.9649	0.0	-0.5								
416 244080	72.9147	-143.2703	0.0	3.1												
416 244263									73.6930	-144.7231	-0.3	-0.3				
416 257538					72.7859	-136.9648	0.0	0.8								
416 257599									73.6929	-144.7234	-0.2	-1.0				
416 257721	72.9148	-143.2693	0.1	2.2												
416 282837									73.6929	-144.7244	0.1	-1.7				
416 283020	72.9148	-143.2683	0.6	0.9												
416 283234					72.7859	-136.9640	0.4	1.7								
416 299927									73.6930	-144.7252	0.3	-1.3				
416 300049	72.9149	-143.2681	0.8	0.4												
416 316956					72.7861	-136.9626	0.4	0.9								
416 317169									73.6930	-144.7255	0.4	-0.1				
416 330717					72.7861	-136.9624	0.0	-0.1								
416 330994									73.6931	-144.7254	0.4	0.9				
416 331055	72.9151	-143.2680	0.3	-0.2												
416 357513									73.6931	-144.7243	0.0	1.7				
416 371613									73.6931	-144.7236	-0.3	1.4				
416 371765	72.9150	-143.2684	-0.8	-0.4												
416 390625	72.9148	-143.2686	-0.8	-0.3												
416 390747									73.6930	-144.7231	-0.8	0.7				
416 390770					72.7859	-136.9644	-0.6	-1.4								
416 403534					72.7858	-136.9648	-0.4	-0.9								
416 403870	72.9148	-143.2687	-0.6	-0.2												
416 403961									73.6929	-144.7229	-1.4	0.2				
416 431519					72.7858	-136.9653	0.1	-0.5								
416 431519									73.6925	-144.7230	-2.5	-0.5				
416 431641	72.9147	-143.2688	-0.1	-0.2												
416 445251					72.7858	-136.9655	0.2	-0.7								
416 445404									73.6922	-144.7233	-2.8	-0.6				
416 445496	72.9147	-143.2689	0.1	-0.2												
416 464905	72.9147	-143.2691	0.2	-0.6												
416 464966									73.6918	-144.7236	-2.0	-0.5				
416 465210					72.7858	-136.9659	0.1	-1.0								
416 476527					72.7858	-136.9663	0.0	-1.3								
416 476593	72.9147	-143.2693	0.1	-1.0												
416 476715									73.6917	-144.7237	-0.7	-0.3				
416 482910									73.6917	-144.7238	0.1	-0.2				
416 504669					72.7858	-136.9672	0.0	-1.0								
416 504883									73.6919	-144.7238	2.3	0.2				
416 504913	72.9147	-143.2705	0.1	-2.2												
416 518280					72.7858	-136.9675	0.1	-0.4								
416 518585									73.6922	-144.7237	2.8	0.3				
416 518646	72.9148	-143.2713	0.1	-2.7												
416 525452	72.9148	-143.2719	0.2	-2.9												
416 525513					72.7858	-136.9675	0.1	0.0								
416 539703									73.6926	-144.7236	2.4	0.1				
416 539764	72.9148	-143.2729	0.2	-2.8												
416 540131					72.7859	-136.9674	0.2	0.6								
416 549225					72.7859	-136.9672	0.2	0.9								
416 549500	72.9148	-143.2736	0.2	-2.3												
416 549713									73.6928	-144.7236	1.8	-0.2				
416 570710	72.9148	-143.2743	0.2	0.0												
416 577332					72.7859	-136.9664	0.3	1.1								
416 577738									73.6930	-144.7240	0.5	-0.7				
416 591003					72.7859	-136.9661	0.3	0.8								
416 591370	72.9149	-143.2736	0.2	2.4												
416 591461									73.6931	-144.7243	0.2	-0.7				
416 599182					72.7860	-136.9659	0.3	0.7								
416 599182									73.6931	-144.7244	0.0	-0.6				

DAY	CAMP CARIBOU LAT	LONG	NIV	EIV	CAMP BLUE FOX LAT	LONG	NIV	EIV	CAMP SNOWBIRD LAT	LONG	NIV	EIV	CAMP BIG BEAR LAT	LONG	NIV	EIV
416 599274	72.9149	-143.2730	0.3	2.9												
416 614685									73.6931	-144.7245	-0.1	0.0				
416 614838	72.9149	-143.2717	0.3	3.5												
416 615204					72.7860	-136.9657	0.2	0.4								
416 623108									73.6931	-144.7245	-0.1	0.5				
416 649872					72.7861	-136.9655	0.2	0.0								
416 650360									73.6930	-144.7237	0.0	1.6				
416 663757					72.7861	-136.9656	0.2	-0.2								
416 664124	72.9150	-143.2676	0.0	2.2												
416 664246									73.6930	-144.7231	0.1	1.6				
416 672394									73.6931	-144.7227	0.2	1.4				
416 689423									73.6931	-144.7223	0.3	0.4				
416 689636	72.9150	-143.2669	-0.1	-0.1												
416 689911					72.7861	-136.9659	0.2	-0.7								
416 697021	72.9150	-143.2670	-0.2	-1.0												
416 697174									73.6931	-144.7222	0.3	-0.3				
416 722626					72.7862	-136.9666	0.1	-0.8								
416 723114									73.6932	-144.7230	0.2	-1.4				
416 736877					72.7862	-136.9668	0.1	-0.7								
416 737152	72.9149	-143.2691	-0.1	-2.0												
416 737305									73.6932	-144.7235	0.2	-1.1				
416 744751					72.7862	-136.9670	0.0	-0.5								
416 745117	72.9149	-143.2695	0.0	-1.6												
416 745117									73.6932	-144.7237	0.1	-0.7				
416 763672									73.6932	-144.7238	0.0	0.6				
416 763824	72.9149	-143.2699	0.0	-0.1												
416 763977					72.7862	-136.9671	-0.2	0.2								
416 771790	72.9149	-143.2699	0.0	0.6												
416 771912									73.6932	-144.7236	-0.1	1.3				
416 795898					72.7861	-136.9659	-0.3	2.8								
416 796265									73.6932	-144.7222	-0.3	2.7				
416 810730	72.9149	-143.2685	0.0	1.1												
416 810913									73.6931	-144.7211	-0.3	2.6				
416 837189									73.6931	-144.7199	0.0	0.1				
416 837311					72.7860	-136.9619	-0.1	3.4								
416 837341	72.9149	-143.2685	0.1	-1.2												
416 847290	72.9150	-143.2689	0.2	-2.2												
416 847290									73.6931	-144.7200	0.1	-1.4				
416 847626					72.7860	-136.9611	0.1	2.5								
416 869812	72.9150	-143.2704	0.3	-2.2												
416 869812					72.7861	-136.9604	0.3	-0.2								
416 869995									73.6931	-144.7215	0.3	-2.5				
416 885010	72.9150	-143.2710	0.2	-0.8												
416 885162									73.6932	-144.7224	0.3	-1.7				
416 910034					72.7861	-136.9625	0.1	-2.6								
416 910095									73.6932	-144.7230	0.2	-0.2				
416 910187	72.9151	-143.2708	0.0	1.1												
416 923218									73.6932	-144.7229	0.2	0.4				
416 923309	72.9151	-143.2703	-0.1	1.7												
416 923706					72.7861	-136.9633	0.0	-2.1								
416 944275	72.9150	-143.2693	0.0	1.8												
416 944427									73.6933	-144.7225	0.2	0.8				
416 944458					72.7861	-136.9641	-0.1	-1.1								
416 960022	72.9150	-143.2686	0.1	1.4												
416 960236					72.7861	-136.9645	0.0	-0.6								
416 982147					72.7861	-136.9647	0.2	-0.3								
416 982452	72.9151	-143.2681	0.3	0.2												
417 019501									73.6934	-144.7222	0.1	-1.0				
417 019775					72.7862	-136.9650	0.2	-0.5								
417 035706	72.9152	-143.2693	-0.2	-1.3												
417 035925					72.7862	-136.9656	-0.2	-0.6								
417 054352	72.9151	-143.2699	-0.7	-1.1												
417 054382									73.6934	-144.7236	-0.6	-1.4				
417 074951	72.9150	-143.2704	-1.0	-0.7												
417 075195					72.7861	-136.9659	-0.4	-0.4								
417 095154									73.6931	-144.7244	-1.0	0.1				
417 095581					72.7861	-136.9661	-0.4	-0.4								
417 119636					72.7860	-136.9662	-0.4	-0.5								
417 125732					72.7860	-136.9664	-0.4	-0.5								

DAY	CAMP CARIBOU LAT	LONG	NIV	EIV	CAMP BLUE FOX LAT	LONG	NIV	EIV	CAMP SNOWBIRD LAT	LONG	NIV	EIV	CAMP BIG BEAR LAT	LONG	NIV	EIV
417 126129	72.9147	-143.2708	0.0	0.0												
417 126251									73.6929	-144.7238	-0.2	1.1				
417 149933	72.9148	-143.2706	0.7	0.6												
417 149994					72.7859	-136.9667	-0.3	-0.1								
417 153900									73.6930	-144.7230	0.5	1.0				
417 170959									73.6930	-144.7226	0.5	0.5				
417 171509					72.7858	-136.9666	-0.2	0.4								
417 185394	72.9149	-143.2698	0.3	1.1												
417 185486									73.6931	-144.7225	0.3	0.1				
417 198151	72.9149	-143.2694	-0.2	1.1												
417 198334									73.6931	-144.7226	0.1	-0.4				
417 224060									73.6931	-144.7231	-0.2	-1.0				
417 224091					72.7858	-136.9660	0.2	0.0								
417 224182	72.9148	-143.2687	-0.7	0.6												
417 246552									73.6931	-144.7236	-0.3	-0.8				
417 246704	72.9147	-143.2686	-0.5	-0.3												
417 246979					72.7859	-136.9660	0.2	-0.2								
417 252533	72.9147	-143.2687	-0.4	-0.5												
417 260834									73.6930	-144.7239	-0.3	-0.3				
417 261292					72.7859	-136.9661	0.1	0.2								
417 270538					72.7859	-136.9660	0.0	0.5								
417 270660	72.9147	-143.2691	-0.1	-1.0												
417 270874									73.6930	-144.7239	-0.3	0.1				
417 297485					72.7859	-136.9653	-0.3	1.3								
417 297668									73.6929	-144.7236	-0.2	0.8				
417 297729	72.9147	-143.2697	0.3	-0.7												
417 321533									73.6929	-144.7230	0.0	0.8				
417 321716	72.9148	-143.2700	0.4	-0.1												
417 321808					72.7858	-136.9645	-0.2	1.1								
417 337830					72.7858	-136.9642	-0.1	0.4								
417 343903	72.9148	-143.2700	0.4	0.2												
417 344025									73.6929	-144.7226	0.1	0.3				
417 370392					72.7858	-136.9644	0.4	-0.8								
417 370758									73.6930	-144.7226	0.4	-0.2				
417 376343	72.9149	-143.2698	0.4	0.2												
417 395844									73.6931	-144.7228	0.7	-0.2				
417 395905					72.7859	-136.9651	0.6	-1.2								
417 395966	72.9150	-143.2697	0.6	0.1												
417 411682					72.7860	-136.9656	0.5	-1.3								
417 417877									73.6932	-144.7229	0.5	-0.3				
417 443085					72.7861	-136.9666	-0.2	-0.7								
417 443491	72.9152	-143.2697	-0.1	0.2												
417 443573									73.6933	-144.7232	-0.2	-0.5				
417 469330					72.7860	-136.9667	-0.6	0.2								
417 469452									73.6931	-144.7235	-0.8	-0.4				
417 469513	72.9151	-143.2695	-0.7	0.5												
417 486786									73.6930	-144.7237	-0.7	-0.2				
417 487091					72.7859	-136.9666	-0.4	0.5								
417 492310	72.9149	-143.2691	-0.8	0.7												
417 515900					72.7859	-136.9662	0.1	0.2								
417 516266	72.9148	-143.2686	-0.5	0.6												
417 542175					72.7859	-136.9664	0.4	-0.5								
417 542511	72.9148	-143.2685	0.0	-0.3												
417 542511									73.6929	-144.7238	0.1	-0.1				
417 557678					72.7860	-136.9666	0.4	-0.5								
417 567291	72.9148	-143.2690	0.2	-1.4												
417 567719					72.7860	-136.9667	0.5	-0.2								
417 589233					72.7861	-136.9664	0.5	1.2								
417 589447	72.9148	-143.2700	0.3	-1.8												
417 589630									73.6930	-144.7240	0.5	-0.1				
417 614746					72.7862	-136.9649	0.3	3.3								
417 615234									73.6931	-144.7241	0.3	-0.3				
417 630371					72.7862	-136.9634	0.1	4.0								
417 630859									73.6931	-144.7242	0.2	-0.5				
417 642151									73.6932	-144.7244	0.2	-0.6				
417 642303	72.9150	-143.2722	0.2	-1.0												
417 642639					72.7862	-136.9622	-0.1	3.7								
417 663177					72.7862	-136.9608	-0.3	1.2								
417 663239	72.9150	-143.2725	0.1	0.1												
417 663391									73.6932	-144.7248	0.1	-0.6				

DAY	CAMP CARIBOU LAT	LONG	NIV	EIV	CAMP BLUE FOX LAT	LONG	NIV	EIV	CAMP SNOWBIRD LAT	LONG	NIV	EIV	CAMP BIG BEAR LAT	LONG	NIV	EIV
417 687683	72.9150	-143.2720	0.0	1.5												
417 687866									73.6932	-144.7251	-0.1	-0.1				
417 703308					72.7860	-136.9625	-0.4	-3.4								
417 703796									73.6932	-144.7250	-0.2	0.3				
417 716705									73.6931	-144.7249	-0.3	0.5				
417 716888	72 9150	-143.2705	-0.2	1.8												
417 717133					72.7860	-136.9638	-0.3	-3.7								
417 737732	72.9149	-143.2698	-0.1	0.8												
417 737823					72.7860	-136.9657	-0.1	-3.4								
417 760376					72.7860	-136.9674	0.0	-2.2								
417 760773									73.6931	-144.7242	-0.1	0.3				
417 776794					72.7860	-136.9681	0.0	-0.9								
417 777161									73.6930	-144.7242	0.0	0.1				
417 790894					72.7860	-136.9682	0.0	0.5								
417 812958	72.9149	-143.2704	-0.2	0.1												
417 812980									73.6931	-144.7240	0.1	0.7				
417 813232					72.7860	-136.9673	0.0	2.4								
417 833984					72.7860	-136.9657	0.1	3.1								
417 834076	72.9148	-143.2700	-0.1	1.3												
417 834229									73.6931	-144.7233	0.0	1.6				
417 850952					72.7860	-136.9644	0.2	2.6								
417 863983					72.7860	-136.9637	0.2	1.7								
417 863983									73.6931	-144.7217	0.1	1.8				
417 864075	72.9149	-143.2685	0.3	1.8												
417 888702									73.6931	-144.7209	0.1	0.7				
417 888763	72 9149	-143.2677	0.3	0.7												
417 889160					72 7860	-136.9632	0.1	0.0								
417 908234	72.9150	-143.2677	0.0	-0.5												
417 908325					72.7861	-136.9634	0.0	-0.8								
417 908356									73.6931	-144.7208	0.0	-0.4				
417 925659	72.9149	-143.2681	-0.2	-1.1												
417 925812					72.7860	-136.9638	-0.1	-1.1								
417 936401					72.7860	-136.9641	-0.1	-1.0								
417 936615									73.6931	-144.7216	0.0	-1.3				
417 936646	72.9149	-143.2684	-0.4	-1 3												
417 964732									73.6931	-144.7225	0.1	-1.1				
417 964813	72.9148	-143.2693	-0.4	-0.9												
417 965240					72.7860	-136.9648	0.0	-0.8								
417 983093	72 9148	-143.2696	0.0	-0.3												
417 983185									73.6931	-144.7230	0.2	-0.7				
417 983337					72.7860	-136.9651	0.1	-0.7								
418 008728	72 9149	-143.2696	0.7	0.2												
418 040527									73 6932	-144.7234	-0.1	-0 1				
418 040710	72 9151	-143.2694	1.0	0.1												
418 041016					72.7861	-136.9659	-0.1	-0.2								
418 058624	72.9152	-143.2694	0.6	-0.4												
418 058624									73.6932	-144.7235	-0.3	-0.1				
418 058990					72.7861	-136.9659	-0 3	0.1								
418 071991	72.9153	-143.2696	0 2	-0 8												
418 072052					72.7860	-136.9658	-0.5	0.4								
418 072113									73.6931	-144.7235	-0.4	-0.1				
418 080170					72.7860	-136.9657	-0.6	0.6								
418 080627									73.6931	-144.7235	-0.4	0.0				
418 115967	72 9151	-143.2702	-0.7	0 7												
418 116089					72.7858	-136.9648	-0.5	1.3								
418 119202									73.6930	-144.7233	-0.1	0.6				
418 134399									73 6930	-144 7229	0.1	0.8				
418 134531	72.9150	-143.2695	-0.8	2.3												
418 134918					72.7858	-136.9641	-0.2	1.3								
418 146545	72.9150	-143.2686	-0.8	3.0												
418 146667									73.6930	-144.7227	0.1	0.7				
418 146759					72.7858	-136.9638	0.0	1.0								
418 152527									73.6931	-144.7226	0.1	0.6				
418 153076	72.9149	-143.2681	-0.8	3.3												
418 190491					72.7859	-136.9636	0 7	-1.0								
418 190521	72.9148	-143.2655	-0.1	0 6												
418 210114									73.6931	-144.7223	0.0	-0.1				
418 210397	72 9148	-143 2660	0 3	-2 1												
418 221771	72 9148	-143.2667	0.2	-3 8												

DAY	CAMP CARIBOU LAT	LONG	NIV	EIV	CAMP BLUE FOX LAT	LONG	NIV	EIV	CAMP SNOWBIRD LAT	LONG	NIV	EIV	CAMP BIG BEAR LAT	LONG	NIV	EIV
418 221802									73.6931	-144.7224	0.0	-0.2				
418 222137					72.7861	-136.9649	0.5	-1.8								
418 228546									73.6931	-144.7224	-0.1	-0.2				
418 228729	72.9148	-143.2672	0.2	-3.0												
418 264130					72.7861	-136.9664	-0.4	-0.9								
418 268738									73.6930	-144.7230	-0.3	-1.0				
418 269890	72.9148	-143.2704	-0.3	-2.4												
418 285370									73.6930	-144.7236	-0.4	-1.5				
418 285583	72.9148	-143.2712	-0.3	-1.2												
418 285797					72.7860	-136.9667	-0.6	-0.1								
418 297394	72.9147	-143.2714	-0.4	-0.3												
418 302558									73.6929	-144.7244	-0.5	-1.7				
418 303833					72.7859	-136.9665	-0.6	0.8								
418 337219					72.7858	-136.9652	-0.2	1.8								
418 337555	72.9146	-143.2706	-0.3	1.4												
418 337555									73.6928	-144.7258	-0.3	-1.0				
418 359585									73.6927	-144.7260	-0.1	0.4				
418 360199					72.7858	-136.9643	-0.1	1.1								
418 370941					72.7858	-136.9641	-0.1	0.4								
418 373077	72.9146	-143.2696	0.0	0.5												
418 409973					72.7857	-136.9646	-0.1	-1.2								
418 410370	72.9147	-143.2698	0.6	-0.7												
418 410431									73.6928	-144.7240	0.3	1.6				
418 433868					72.7857	-136.9654	-0.1	-1.1								
418 433929									73.6929	-144.7232	0.4	1.0				
418 434021	72.9148	-143.2702	0.7	-0.4												
418 445038	72.9148	-143.2703	0.6	-0.1												
418 445068									73.6929	-144.7229	0.4	0.8				
418 445313					72.7857	-136.9657	0.0	-0.8								
418 451630	72.9149	-143.2703	0.6	0.1												
418 482727					72.7858	-136.9660	0.3	-0.1								
418 488403	72.9150	-143.2700	0.2	0.1												
418 488495									73.6930	-144.7226	0.4	-0.2				
418 506958					72.7858	-136.9661	0.5	-0.1								
418 507233	72.9150	-143.2701	0.1	-0.4												
418 507233									73.6931	-144.7228	0.4	-0.6				
418 519775	72.9150	-143.2703	0.0	-0.8												
418 520172					72.7859	-136.9661	0.6	-0.2								
418 555817					72.7861	-136.9664	0.4	-0.5								
418 556061	72.9150	-143.2712	-0.2	-1.0												
418 556244									73.6932	-144.7240	0.0	-0.9				
418 579620					72.7861	-136.9668	0.0	-0.8								
418 579587	72.9149	-143.2718	-0.2	-0.7												
418 580048									73.6932	-144.7245	-0.3	-0.9				
418 594849	72.9149	-143.2720	-0.1	-0.3												
418 595276					72.7861	-136.9672	-0.1	-1.0								
418 629456					72.7860	-136.9678	-0.1	-0.1								
418 629578	72.9149	-143.2718	0.2	0.8												
418 629730									73.6931	-144.7251	-0.1	0.4				
418 652191					72.7860	-136.9675	-0.1	1.3								
418 652557	72.9150	-143.2710	0.1	1.7												
418 652649									73.6931	-144.7245	0.0	1.5				
418 670197	72.9150	-143.2702	-0.1	1.9												
418 703796	72.9149	-143.2688	-0.3	0.9												
418 703827					72.7860	-136.9650	-0.1	1.3								
418 703918									73.6931	-144.7221	0.0	0.9				
418 724976					72.7860	-136.9647	-0.1	0.1								
418 725281	72.9148	-143.2686	-0.2	-0.2												
418 725464									73.6931	-144.7219	0.0	-0.3				
418 742035					72.7860	-136.9648	0.0	-0.7								
418 744080	72.9148	-143.2689	0.1	-0.8												
418 778687	72.9149	-143.2697	0.2	-0.8												
418 778778									73.6931	-144.7232	0.1	-0.9				
418 778931					72.7860	-136.9657	0.1	-0.8								
418 798279					72.7860	-136.9659	0.1	0.2								
418 798492	72.9149	-143.2700	0.2	-0.3												
418 798645									73.6931	-144.7236	0.1	-0.3				
418 814392					72.7860	-136.9657	0.1	1.2								
418 814758	72.9149	-143.2700	0.1	0.4												
418 814850									73.6931	-144.7236	0.2	0.2				

DAY	CAMP CARIBOU LAT	LONG	NIV	EIV	CAMP BLUE FOX LAT	LONG	NIV	EIV	CAMP SNOWBIRD LAT	LONG	NIV	EIV	CAMP BIG BEAR LAT	LONG	NIV	EIV
418 854279	72.9149	-143.2689	-0.3	1.5												
418 854279									73.6932	-144.7228	0.0	0.9				
418 854645					72.7860	-136.9640	-0.1	1.0								
418 872284					72.7860	-136.9639	-0.2	-0.5								
418 896932					72.7860	-136.9643	-0.2	-1.7								
418 890717	72.9148	-143.2677	-0.4	0.9												
418 930237									73.6930	-144.7217	-0.1	0.1				
418 930298	72.9147	-143.2676	0.0	-0.6												
418 946838	72.9147	-143.2679	0.1	-1.1												
418 946930									73.6930	-144.7217	0.1	-0.2				
418 959930					72.7859	-136.9680	-0.1	0.2								
418 963074	72.9148	-143.2684	0.3	-1.2												
419 006317	72.9149	-143.2696	0.3	-0.5												
419 006683					72.7859	-136.9659	-0.1	1.9								
419 022095	72.9149	-143.2697	0.2	-0.1												
419 022125									73.6932	-144.7226	-0.1	-0.4				
419 022430					72.7859	-136.9653	-0.1	1.0								
419 042267									73.6931	-144.7228	-0.5	-0.3				
419 042297	72.9149	-143.2696	0.0	0.2												
419 081665									73.6929	-144.7232	-0.5	-0.5				
419 081848	72.9149	-143.2696	-0.1	-0.3												
419 082092					72.7859	-136.9655	0.2	-0.5								
419 097809									73.6929	-144.7234	-0.2	-0.7				
419 107849	72.9149	-143.2700	0.0	-0.9												
419 107971					72.7859	-136.9658	0.4	-0.3								
419 118256									73.6929	-144.7239	0.2	-1.0				
419 118347	72.9149	-143.2703	0.0	-1.1												
419 118774					72.7860	-136.9659	0.4	-0.4								
419 156525									73.6930	-144.7247	0.5	-0.2				
419 156738	72.9149	-143.2712	0.0	-0.3												
419 173615									73.6931	-144.7246	0.4	0.5				
419 173798	72.9149	-143.2712	0.0	0.4												
419 174164					72.7861	-136.9663	0.0	0.0								
419 182770	72.9149	-143.2710	0.0	0.6												
419 182831									73.6931	-144.7244	0.3	0.8				
419 194061									73.6931	-144.7242	0.1	0.9				
419 194244	72.9149	-143.2708	0.0	0.7												
419 194550					72.7860	-136.9662	-0.2	0.3								
419 230682					72.7860	-136.9659	-0.3	0.3								
419 230713									73.6931	-144.7234	-0.2	0.3				
419 230835	72.9149	-143.2704	0.0	0.1												
419 249146									73.6931	-144.7234	-0.4	-0.4				
419 249329	72.9149	-143.2705	0.0	-0.1												
419 249573					72.7859	-136.9658	-0.4	0.2								
419 258240									73.6930	-144.7235	-0.5	-0.6				
419 258301	72.9149	-143.2705	-0.1	0.0												
419 258667					72.7859	-136.9658	-0.4	0.2								
419 269348									73.6930	-144.7237	-0.6	-0.7				
419 269562	72.9149	-143.2704	-0.1	0.4												
419 269714					72.7859	-136.9657	-0.4	0.2								
419 304016					72.7858	-136.9654	-0.3	0.5								
419 304260	72.9148	-143.2693	-0.1	2.0												
419 304260									73.6928	-144.7243	-0.6	-0.3				
419 324219					72:7857	-136.9651	-0.2	0.5								
419 333862									73.6927	-144.7242	-0.2	0.5				
419 334015	72.9148	-143.2677	-0.3	1.7												
419 334412					72.7857	-136.9650	-0.2	0.4								
419 344177	72.9148	-143.2673	-0.4	0.8												
419 376892					72.7857	-136.9648	0.1	-0.2								
419 377258	72.9146	-143.2677	-0.3	-1.3												
419 377289									73.6928	-144.7234	0.3	0.5				
419 381989	72.9146	-143.2679	-0.2	-1.5												
419 398132					72.7857	-136.9651	0.4	-0.8								
419 409271									73.6929	-144.7233	0.4	-0.2				
419 409454	72.9146	-143.2691	0.2	-1.6												
419 409760					72.7858	-136.9654	0.6	-1.1								
419 417877					72.7856	-136.9656	0.7	-1.2								
419 417938									73.6929	-144.7233	0.4	-0.3				
419 418030	72.9146	-143.2694	0.3	-1.4												

DAY	CAMP CARIBOU LAT	LONG	NIV	EIV	CAMP BLUE FOX LAT	LONG	NIV	EIV	CAMP SNOWBIRD LAT	LONG	NIV	EIV	CAMP BIG BEAR LAT	LONG	NIV	EIV
419 449585					72.7860	-136.9667	0.4	-1.1								
419 449951	72.9147	-143.2702	0.2	-0.6												
419 480073									73.6929	-144.7238	0.0	-0.7				
419 484131									73.6929	-144.7241	-0.2	0.4				
419 484583	72.9147	-143.2702	0.0	0.8												
419 484467					72.7860	-136.9672	-0.1	0.1								
419 491272									73.6929	-144.7240	-0.2	0.8				
419 491302	72.9147	-143.2700	0.0	1.1												
419 522491					72.7859	-136.9666	-0.3	0.7								
419 522797	72.9148	-143.2688	0.2	1.3												
419 522949									73.6929	-144.7228	0.0	1.6				
419 544464					72.7859	-136.9663	-0.3	0.3								
419 544830	72.9148	-143.2684	0.3	-0.3												
419 544830									73.6929	-144.7221	0.0	0.2				
419 558319									73.6929	-144.7224	0.1	-1.6				
419 558411					72.7858	-136.9663	-0.2	-0.1								
419 595856					72.7858	-136.9663	-0.1	0.6								
419 596069	72.9149	-143.2705	-0.1	-1.4												
419 596222									73.6929	-144.7266	0.2	-6.2				
419 617035					72.7858	-136.9656	0.0	1.7								
419 617583									73.6929	-144.7305	0.4	-6.7				
419 631714					72.7858	-136.9649	0.2	2.0								
419 631897	72.9148	-143.2710	-0.5	0.3												
419 669922					72.7859	-136.9634	0.5	0.3								
419 670135									73.6933	-144.7350	1.1	2.9				
419 689697					72.7860	-136.9637	0.5	-1.0								
419 690186									73.6934	-144.7321	0.8	6.4				
419 696869									73.6935	-144.7309	0.6	6.5				
419 697327					72.7860	-136.9639	0.4	-1.3								
419 704773	72.9147	-143.2694	0.6	0.3												
419 744568	72.9149	-143.2701	0.6	-1.9												
419 744690									73.6934	-144.7247	-0.7	1.6				
419 744720					72.7861	-136.9662	-0.2	-2.2								
419 762756					72.7860	-136.9672	-0.5	-1.9								
419 763153									73.6933	-144.7246	-0.8	-1.0				
419 770935									73.6933	-144.7249	-0.8	-1.5				
419 783020					72.7859	-136.9680	-0.7	-0.9								
419 783203	72.9150	-143.2722	-0.3	-1.3												
419 783356									73.6932	-144.7255	-0.7	-1.9				
419 819916									73.6931	-144.7270	-0.2	-0.6				
419 820221					72.7858	-136.9677	-0.4	1.4								
419 836426					72.7857	-136.9670	0.0	1.9								
419 836517	72.9148	-143.2714	-0.2	1.7												
419 836700									73.6931	-144.7270	0.1	0.8				
419 844452					72.7857	-136.9666	0.1	2.0								
419 844543	72.9148	-143.2711	0.0	1.8												
419 857330					72.7858	-136.9659	0.3	1.8								
419 895721									73.6932	-144.7242	0.2	1.1				
419 895782	72.9149	-143.2692	0.4	0.3												
419 896179					72.7859	-136.9648	0.3	0.3								
419 910736	72.9150	-143.2693	0.2	-0.5												
419 910858					72.7859	-136.9648	0.1	-0.3								
419 910858									73.6932	-144.7240	0.1	0.2				
419 917236	72.9150	-143.2694	0.2	-0.8												
419 921997					72.7859	-136.9649	0.0	-0.4								
419 922455									73.6932	-144.7240	0.0	-0.2				
419 932129	72.9150	-143.2698	0.1	-1.2												
419 932220									73.6932	-144.7241	0.0	-0.5				
419 932312					72.7859	-136.9650	0.0	-0.4								
419 971710									73.6932	-144.7246	0.0	-0.2				
419 971853	72.9150	-143.2710	-0.1	-0.8												
419 972260					72.7859	-136.9652	0.2	0.1								
419 985657	72.9150	-143.2712	-0.1	-0.3												
419 985779									73.6932	-144.7246	0.0	0.3				
419 985962					72.7860	-136.9651	0.4	0.2								
419 995483	72.9150	-143.2712	-0.2	-0.1												
420 007629	72.9150	-143.2712	-0.3	0.2												
420 007660									73.6932	-144.7243	0.0	0.5				
420 007696					72.7860	-136.9650	0.3	0.2								

DAY	CAMP CARIBOU LAT	LONG	NIV	EIV	CAMP BLUE FOX LAT	LONG	NIV	EIV	CAMP SNOWBIRD LAT	LONG	NIV	EIV	CAMP BIG BEAR LAT	LONG	NIV	EIV
420.047455									73.6932	-144.7240	0.1	0.0				
420.047638	72.9149	-143.2711	-0.3	-0.3												
420.047943					72.7860	-136.9652	0.0	-0.5								
420.060822					72.7860	-136.9654	-0.1	-0.9								
420.069366					72.7860	-136.9656	-0.1	-1.2								
420.069489									73.6932	-144.7242	0.1	-0.5				
420.083527									73.6932	-144.7245	0.0	-0.8				
420.083649	72.9148	-143.2719	-0.1	-1.2												
420.084045					72.7860	-136.9661	-0.1	-1.5								
420.122620									73.6932	-144.7251	-0.1	0.1				
420.122803	72.9148	-143.2727	-0.1	0.3												
420.122894					72.7860	-136.9673	-0.2	-0.2								
420.133026	72.9148	-143.2725	-0.1	1.2												
420.133148									73.6932	-144.7249	-0.1	0.8				
420.137573					72.7860	-136.9672	-0.2	1.0								
420.144012									73.6932	-144.7246	-0.2	1.4				
420.159485									73.6932	-144.7239	-0.2	2.0				
420.159607	72.9147	-143.2710	-0.1	2.5												
420.197083									73.6931	-144.7221	-0.2	0.7				
420.197174					72.7858	-136.9647	-0.2	0.6								
420.197205	72.9147	-143.2691	0.1	0.6												
420.205139	72.9147	-143.2691	0.2	-0.3												
420.205822									73.6931	-144.7221	-0.1	-0.1				
420.213226					72.7858	-136.9648	-0.1	-0.8								
420.219177									73.6931	-144.7223	-0.1	-1.3				
420.235046									73.6931	-144.7231	-0.1	-2.2				
420.235229	72.9148	-143.2703	0.1	-2.3												
420.235474					72.7858	-136.9657	0.0	-2.4								
420.270721					72.7858	-136.9683	0.1	-2.5								
420.270844									73.6930	-144.7256	-0.2	-2.2				
420.270935	72.9148	-143.2725	-0.2	-1.8												
420.277832	72.9147	-143.2728	-0.2	-1.3												
420.287964									73.6930	-144.7264	-0.2	-1.3				
420.288147	72.9147	-143.2730	-0.2	-0.7												
420.288330					72.7858	-136.9691	0.2	-1.2								
420.309967									73.6930	-144.7267	0.0	0.3				
420.310150	72.9147	-143.2729	-0.2	1.0												
420.310211					72.7859	-136.9691	0.3	1.7								
420.343750					72.7859	-136.9662	0.1	3.7								
420.344035	72.9146	-143.2712	-0.2	2.4												
420.344006									73.6930	-144.7256	0.0	1.8				
420.362640					72.7859	-136.9647	-0.1	2.6								
420.370483	72.9146	-143.2698	-0.1	1.6												
420.384186									73.6930	-144.7238	-0.1	0.8				
420.384216					72.7859	-136.9638	-0.4	0.5								
420.024338	72.9146	-143.2694	0.0	0.7												
420.416443					72.7858	-136.9643	-0.4	-1.3								
420.416640	72.9146	-143.2695	0.2	-0.8												
420.416931									73.6930	-144.7238	-0.1	-0.5				
420.429232									73.6929	-144.7239	-0.1	-0.6				
420.429415					72.7857	-136.9646	-0.3	-1.4								
420.436279					72.7857	-136.9650	-0.2	-1.4								
420.436310									73.6929	-144.7241	-0.1	-0.8				
420.436401	72.9147	-143.2700	0.3	-1.1												
420.445496									73.6929	-144.7243	0.0	-0.8				
420.445648	72.9147	-143.2703	0.4	-1.2												
420.445862					72.7857	-136.9653	0.0	-1.4								
420.457550					72.7857	-136.9657	0.2	-1.3								
420.457794									73.6929	-144.7246	0.1	-0.8				
420.457825	72.9147	-143.2707	0.5	-1.1												
420.489227					72.7858	-136.9667	0.5	-1.0								
420.459563	72.9149	-143.2713	0.6	-0.4												
420.489746									73.6930	-144.7253	0.3	-0.5				
420.499817									73.6930	-144.7254	0.3	-0.4				
420.500183					72.7859	-136.9669	0.5	-0.8								
420.509308					72.7859	-136.9671	0.5	-0.5								
420.509552									73.6930	-144.7254	0.3	-0.2				
420.509583	72.9150	-143.2714	0.5	0.1												
420.519989									73.6931	-144.7255	0.3	-0.1				
420.520172					72.7859	-136.9672	0.5	-0.2								

DAY	CAMP CARIBOU LAT	LONG	NIV	EIV	CAMP BLUE FOX LAT	LONG	NIV	EIV	CAMP SNOWBIRD LAT	LONG	NIV	EIV	CAMP BIG BEAR LAT	LONG	NIV	EIV
420 530457					72.7860	-136.9672	0.4	0.2								
420 530823	72.9150	-143.2712	0.2	0.4												
420 530823									73.6931	-144.7255	0.2	0.0				
420 562408					72.7861	-136.9668	0.1	0.5								
420 562653	72.9150	-143.2709	-0.2	0.3												
420 562836									73.6931	-144.7254	0.0	0.1				
420 574799									73.6931	-144.7254	-0.1	0.1				
420 574860	72.9150	-143.2708	-0.2	0.1												
420 575287					72.7861	-136.9667	0.0	0.2								
420 582336									73.6931	-144.7254	-0.1	0.1				
420 593811					72.7861	-136.9667	0.0	-0.2								
420 593811									73.6931	-144.7253	0.0	0.1				
420 593933	72.9150	-143.2709	-0.2	-0.1												
420.603119					72.7861	-136.9668	0.0	-0.4								
420.603516	72.9150	-143.2709	-0.1	-0.2												
420 603607									73.6931	-144.7253	0.0	0.0				
420.636169					72.7861	-136.9671	0.1	-0.1								
420 636261	72.9150	-143.2711	0.1	-0.1												
420.636444									73.6931	-144.7252	0.2	0.2				
420 649658									73.6931	-144.7251	0.3	0.4				
420 649811	72.9150	-143.2711	0.2	0.2												
420.650177					72.7861	-136.9671	0.0	0.2								
420 666748					72.7861	-136.9670	0.0	0.2								
420 666992									73.6932	-144.7249	0.4	0.5				
420 667053	72.9150	-143.2710	0.2	0.4												
420 675995					72.7861	-136.9669	0.0	0.1								
420 676300	72.9150	-143.2708	0.2	0.4												
420 676483									73.6932	-144.7247	0.4	0.6				
420 710571	72.9151	-143.2707	0.0	-0.4												
420 710632					72.7861	-136.9670	-0.1	0.1								
420 710693									73.6933	-144.7245	0.2	-0.2				
420 724121									73.6933	-144.7247	0.0	-0.8				
420 724304	72.9151	-143.2710	-0.1	-1.0												
420 724487					72.7861	-136.9669	-0.2	0.7								
420 735655	72.9150	-143.2715	-0.2	-1.6												
420 735685									73.6933	-144.7251	-0.1	-1.4				
420 749298					72.7860	-136.9657	-0.2	3.6								
420 749512	72.9150	-143.2719	-0.2	-1.8												
420.749664									73.6933	-144.7256	-0.2	-1.8				
420 785614	72.9150	-143.2734	0.0	-0.6												
420 785675									73.6933	-144.7274	-0.2	-1.5				
420 785858					72.7860	-136.9602	-0.1	6.8								
420.797943									73.6932	-144.7278	-0.1	-0.8				
420 798096	72.9150	-143.2734	0.1	0.5												
420 811676					72.7860	-136.9565	0.1	3.0								
420 812134									73.6932	-144.7279	0.1	0.4				
420 823273					72.7860	-136.9561	0.2	-0.7								
420 823486									73.6933	-144.7276	0.2	1.4				
420 861298	72.9151	-143.2704	-0.1	1.5												
420 861298									73.6933	-144.7252	0.1	2.3				
420 861694					72.7860	-136.9610	0.0	-6.6								
420 871063					72.7860	-136.9625	-0.1	-6.1								
420.871094									73.6933	-144.7246	0.0	1.8				
420 871155	72.9150	-143.2701	-0.2	0.8												
420.884247					72.7860	-136.9644	-0.2	-4.8								
420 884552	72.9150	-143.2699	-0.4	0.0												
420 884674									73.6933	-144.7242	-0.2	0.9				
420.897827	72.9150	-143.2700	-0.5	-0.6												
420.897949					72.7860	-136.9658	-0.4	-3.0								
420 897949									73.6933	-144.7240	-0.4	0.1				
420 937225									73.6931	-144.7246	-0.5	-1.0				
420 937347	72.9148	-143.2711	-0.3	-0.9												
420.937775					72.7859	-136.9668	-0.4	0.4								
420.949585					72.7858	-136.9666	-0.3	0.7								
420 957245					72.7858	-136.9664	-0.2	0.9								
420.957458	72.9148	-143.2713	0.2	-0.1												
420 957642									73.6930	-144.7252	-0.3	-0.8				
420 973053	72.9149	-143.2712	0.6	0.7												
420.973114									73.6930	-144.7254	-0.1	-0.4				
421 013641					72.7859	-136.9650	0.5	0.5								

DAY	CAMP CARIBOU LAT	LONG	NIV	EIV	CAMP BLUE FOX LAT	LONG	NIV	EIV	CAMP SNOWBIRD LAT	LONG	NIV	EIV	CAMP BIG BEAR LAT	LONG	NIV	EIV
421 024719	72.9152	-143.2696	0.5	0.8												
421.025055					72.7859	-136.9650	0.6	0.0								
421 042920	72.9152	-143.2695	-0.2	-0.2												
421 049286					72.7860	-136.9652	0.3	-0.8								
421 087036					72.7859	-136.9661	-0.7	-0.7								
421 087494									73.6933	-144.7253	0.2	-0.6				
421 088715	72.9151	-143.2701	-0.7	-0.6												
421 100464									73.6933	-144.7255	0.0	-1.0				
421 100952					72.7858	-136.9663	-0.9	-0.3								
421 108368	72.9149	-143.2703	-0.7	-0.4												
421 124939	72.9149	-143.2705	-0.5	-0.4												
421.125366					72.7857	-136.9663	-0.7	0.1								
421 159027					72.7856	-136.9663	0.0	-0.1								
421 159302	72.9148	-143.2708	-0.2	-0.4												
421 163320									73.6932	-144.7281	-0.2	-1.8				
421.165924	72.9148	-143.2709	-0.1	-0.4												
421 176239									73.6932	-144.7288	-0.1	-2.0				
421 176819					72.7856	-136.9664	0.3	-0.4								
421 180145	72.9148	-143.2711	0.0	-0.5												
421 200592									73.6932	-144.7303	0.1	-2.8				
421 200775	72.9148	-143.2714	0.1	-0.7												
421 231445					72.7858	-136.9671	0.3	-0.2								
421 231659	72.9148	-143.2719	0.2	-0.4												
421.231812									73.6933	-144.7326	0.1	-1.7				
421 237366									73.6933	-144.7328	0.1	-1.0				
421 252136					72.7858	-136.9671	0.1	0.4								
421 255615									73.6933	-144.7328	-0.2	0.8				
421 275787									73.6932	-144.7319	-0.4	2.4				
421 276001	72.9149	-143.2717	0.2	0.7												
421 276123					72.7858	-136.9666	0.0	1.2								
421 304749									73.6931	-144.7292	-0.4	4.4				
421 314209					72.7858	-136.9650	-0.1	1.6								
421 314270									73.6931	-144.7280	-0.4	4.9				
421 314362	72.9149	-143.2706	0.0	1.2												
421 331238									73.6930	-144.7257	-0.4	4.7				
421 350342									73.6930	-144.7237	-0.4	2.9				
421.350433					72.7858	-136.9639	-0.1	0.7								
421 378204	72.9148	-143.2694	-0.4	-0.2												
421 378296									73.6929	-144.7227	-0.2	0.1				
421 378326					72.7857	-136.9638	0.0	-0.3								
421 387573	72.9148	-143.2695	-0.4	-0.7												
421 387573									73.6929	-144.7227	-0.1	-0.4				
421 400696					72.7857	-136.9640	-0.1	-0.6								
421 406647									73.6929	-144.7231	-0.1	-1.0				
421 406830	72.9147	-143.2701	-0.4	-1.8												
421 424042					72.7857	-136.9644	-0.2	-0.7								
421 424164									73.6929	-144.7236	-0.1	-1.1				
421 424225	72.9147	-143.2712	-0.5	-3.0												
421 452484	72.9145	-143.2736	-0.4	-2.9												
421.452545									73.6928	-144.7244	-0.3	-1.0				
421 452789					72.7856	-136.9649	-0.4	-0.6								
421 460388	72.9145	-143.2741	-0.3	-2.3												
421 473999					72.7856	-136.9652	-0.4	-0.2								
421 474182									73.6928	-144.7249	-0.3	-0.5				
421 474243	72.9145	-143.2747	-0.1	-0.7												
421 481506									73.6928	-144.7249	-0.2	-0.2				
421 481689	72.9145	-143.2747	0.1	0.4												
421 497101					72.7855	-136.9652	-0.1	0.3								
421.497406	72.9145	-143.2742	0.4	2.4												
421 497406									73.6928	-144.7249	0.1	0.4				
421 527740					72.7855	-136.9649	0.2	0.1								
421 529327	72.9147	-143.2713	0.5	3.5												
421 529480									73.6928	-144.7241	0.4	1.0				
421 546783					72.7856	-136.9650	0.3	-0.6								
421 547119									73.6929	-144.7237	0.4	0.5				
421 555634									73.6929	-144.7237	0.4	0.1				
421 555756					72.7856	-136.9652	0.3	-0.8								
421 555786	72.9147	-143.2696	0.3	1.2												
421 569794					72.7856	-136.9655	0.3	-1.1								
421.570190	72.9148	-143.2694	0.1	-0.3												

DAY	CAMP CARIBOU LAT	LONG	NIV	EIV	CAMP BLUE FOX LAT	LONG	NIV	EIV	CAMP SNOWBIRD LAT	LONG	NIV	EIV	CAMP BIG BEAR LAT	LONG	NIV	EIV
421.570251									73.6930	-144.7238	0.4	-0.7				
421.605980	72.9148	-143.2708	0.0	-1.8												
421.606171									73.6930	-144.7249	0.2	-1.2				
421.619324					72.7857	-136.9669	0.3	-0.6								
421.619312									73.6931	-144.7253	0.1	-0.9				
421.628998					72.7857	-136.9670	0.3	-0.2								
421.629120									73.6931	-144.7255	0.1	-0.7				
421.629211	72.9148	-143.2717	0.0	-1.2												
421.642548					72.7858	-136.9670	0.4	0.1								
421.642714	72.9148	-143.2720	-0.1	-0.7												
421.643066									73.6931	-144.7257	0.0	-0.4				
421.677002									73.6931	-144.7258	0.0	0.0				
421.679413	72.9147	-143.2722	-0.3	0.1												
421.692017					72.7859	-136.9668	0.2	-0.5								
421.701721					72.7859	-136.9670	0.1	-0.9								
421.702026	72.9147	-143.2721	-0.2	-0.1												
421.702026									73.6931	-144.7258	0.1	0.0				
421.715637					72.7859	-136.9675	0.1	-1.5								
421.715912	72.9147	-143.2722	0.0	-0.4												
421.716095									73.6931	-144.7258	0.3	-0.1				
421.753662									73.6932	-144.7262	0.2	-0.6				
421.765137					72.7859	-136.9687	0.0	0.8								
421.765533									73.6932	-144.7264	0.0	-0.6				
421.774109					72.7859	-136.9684	0.0	2.0								
421.774506	72.9149	-143.2734	0.9	-0.5												
421.774567									73.6932	-144.7265	-0.1	-0.5				
421.789307					72.7859	-136.9673	-0.1	3.7								
421.789429	72.9150	-143.2735	0.9	0.0												
421.789642									73.6932	-144.7267	-0.2	-0.2				
421.824890					72.7859	-136.9632	-0.3	3.7								
421.828400									73.6931	-144.7259	0.0	1.8				
421.838959	72.9152	-143.2719	0.0	2.4												
421.839111									73.6931	-144.7253	0.2	2.5				
421.863678	72.9151	-143.2703	-0.7	2.2												
421.863708					72.7858	-136.9615	-0.4	0.0								
421.863800									73.6932	-144.7234	0.4	2.4				
421.897552					72.7857	-136.9623	0.1	-1.6								
421.902802	72.9149	-143.2692	-0.6	0.0												
421.913269	72.9149	-143.2693	-0.3	-0.5												
421.913361					72.7858	-136.9630	0.5	-1.7								
421.919586	72.9149	-143.2694	-0.2	-0.8												
421.938599	72.9149	-143.2699	0.3	-1.2												
421.969696					72.7861	-136.9651	0.8	-0.8								
421.970032	72.9150	-143.2707	0.7	-0.4												
421.978882	72.9150	-143.2707	0.7	0.1												
421.979240					72.7861	-136.9652	0.7	-0.4								
421.988556					72.7862	-136.9653	0.5	-0.1								
422.014221	72.9152	-143.2700	0.6	1.2												
422.014221									73.6934	-144.7233	0.0	-0.2				
422.014587					72.7863	-136.9652	0.1	0.3								
422.041473					72.7862	-136.9649	-0.4	0.5								
422.041870	72.9153	-143.2692	0.0	0.8												
422.041931									73.6934	-144.7234	-0.1	-0.1				
422.054352									73.6934	-144.7234	-0.2	-0.3				
422.054810					72.7862	-136.9647	-0.7	0.5								
422.066742					72.7861	-136.9645	-0.9	0.5								
422.066803									73.6934	-144.7236	-0.3	-0.7				
422.090149									73.6933	-144.7243	-0.4	-1.4				
422.090240	72.9151	-143.2693	-0.7	-0.9												
422.090668					72.7859	-136.9643	-1.2	0.3								
422.113312					72.7857	-136.9642	-0.9	0.0								
422.113647	72.9150	-143.2700	-0.7	-1.0												
422.113800									73.6932	-144.7252	-0.5	-1.3				
422.129425									73.6932	-144.7256	-0.4	-0.5				
422.166046									73.6931	-144.7253	0.1	0.7				
422.166199	72.9148	-143.2706	0.0	0.0												
422.166565					72.7856	-136.9649	0.5	-1.0								
422.185425					72.7857	-136.9655	0.9	-1.4								
422.185699	72.9148	-143.2706	0.2	-0.1												

DAY	CAMP CARIBOU LAT	LONG	NIV	EIV	CAMP BLUE FOX LAT	LONG	NIV	EIV	CAMP SNOWBIRD LAT	LONG	NIV	EIV	CAMP BIG BEAR LAT	LONG	NIV	EIV
422 185883									73.6931	-144.7250	0.2	0.4				
422 203766									73.6932	-144.7250	0.1	-0.4				
422 203888	72.9149	-143.2708	0.2	-0.7												
422 215881					72.7859	-136.9667	0.6	-1.7								
422 241516									73.6932	-144.7260	-0.1	-1.2				
422 241730	72.9149	-143.2720	0.0	-1.5												
422 241913					72.7860	-136.9677	0.1	-1.0								
422 258118					72.7859	-136.9679	-0.1	-0.1								
422 258240	72.9149	-143.2727	-0.2	-1.2												
422 258423									73.6932	-144.7265	-0.1	-0.8				
422 277283					72.7859	-136.9677	-0.2	1.0								
422 277466									73.6931	-144.7267	-0.1	0.0				
422 277527	72.9148	-143.2731	-0.4	-0.6												
422 290833					72.7859	-136.9673	-0.2	1.5								
422 316345									73.6931	-144.7257	0.0	1.8				
422 316490	72.9147	-143.2728	-0.5	1.3												
422 331421	72.9146	-143.2721	-0.3	1.8												
422 331482					72.7858	-136.9655	-0.2	1.3								
422 331604									73.6931	-144.7249	-0.1	2.1				
422 350250					72.7858	-136.9651	-0.1	0.7								
422 350586	72.9146	-143.2712	0.2	1.9												
422 350616									73.6931	-144.7238	-0.1	1.9				
422 364960									73.6931	-144.7231	-0.1	1.3				
422 365082					72.7858	-136.9649	-0.1	0.3								
422 390442					72.7858	-136.9648	-0.1	-0.1								
422 390442									73.6931	-144.7227	-0.3	0.1				
422 390564	72.9148	-143.2697	0.3	0.7												
422 405324	72.9148	-143.2696	-0.1	0.0												
422 405457									73.6930	-144.7227	-0.6	-0.4				
422 405548					72.7858	-136.9649	-0.3	-0.2								
422 422913					72.7857	-136.9650	-0.4	-0.2								
422 423309	72.9147	-143.2697	-0.7	-0.4												
422 438660					72.7857	-136.9651	-0.4	-0.3								
422 438812	72.9146	-143.2699	-0.9	-0.5												
422 463715					72.7856	-136.9653	-0.1	-0.6								
422 463898									73.6928	-144.7240	0.0	-0.8				
422 463959	72.9144	-143.2702	-0.7	-0.5												
422 479919	72.9144	-143.2704	-0.1	-0.5												
422 479919									73.6928	-144.7243	0.5	-0.5				
422 480255					72.7856	-136.9657	0.1	-0.9								
422 495758					72.7857	-136.9661	0.3	-1.0								
422 496094	72.9144	-143.2706	0.6	-0.7												
422 496216									73.6929	-144.7245	0.8	-0.5				
422 511566					72.7857	-136.9665	0.3	-0.9								
422 511902									73.6930	-144.7248	0.8	-0.7				
422 517303									73.6930	-144.7249	0.8	-0.8				
422 536530					72.7857	-136.9669	0.2	-0.3								
422 536896	72.9147	-143.2717	1.0	-1.2												
422 536926									73.6931	-144.7255	0.5	-1.2				
422 554040									73.6932	-144.7261	0.2	-1.4				
422 554071	72.9148	-143.2723	0.6	-1.2												
422 555398					72.7857	-136.9669	0.1	0.4								
422 569000					72.7858	-136.9667	0.1	0.7								
422 569244	72.9149	-143.2727	0.2	-1.0												
422 569427									73.6932	-144.7266	0.1	-1.3				
422 584198					72.7858	-136.9664	0.2	0.8								
422 584656									73.6932	-144.7271	0.0	-1.0				
422 591095					72.7858	-136.9662	0.2	0.8								
422 609222					72.7858	-136.9659	0.3	0.6								
422 609329	72.9148	-143.2732	-0.4	0.3												
422 609680									73.6932	-144.7276	0.1	-0.2				
422 629700									73.6932	-144.7275	0.5	0.4				
422 629883	72.9148	-143.2728	-0.3	1.1												
422 630290					72.7859	-136.9657	0.3	0.2								
422 642944	72.9147	-143.2724	-0.1	1.3												
422 643127									73.6933	-144.7273	0.8	0.7				
422 656769					72.7859	-136.9656	0.1	-0.1								
422 657257									73.6934	-144.7270	1.1	0.9				
422 664127	72.9147	-143.2717	0.2	1.2												
422 669129					72.7859	-136.9658	0.0	-0.4								

	CAMP CARIBOU				CAMP BLUE FOX				CAMP SNOWBIRD				CAMP BIG BEAR			
DAY	LAT	LONG	NIV	EIV	LAT	LONG	NIV	EIV	LAT	LONG	NIV	EIV	LAT	LONG	NIV	EIV
422 682434	72.9148	-143.2713	0.4	0.5												
422 682587									73.6936	-144.7264	1.5	0.8				
422 704315									73.6939	-144.7261	1.6	-0.1				
422 704468	72.9149	-143.2712	0.5	-0.4												
422 724681					72.7859	-136.9662	-0.1	-1.2								
422 717377	72.9149	-143.2715	0.4	-0.9												
422 717468					72.7859	-136.9668	-0.1	-1.8								
422 717499									73.6941	-144.7264	1.6	-1.1				
422 729675					72.7859	-136.9674	0.0	-2.3								
422 736938	72.9150	-143.2721	0.4	-1.2												
422 755554					72.7859	-136.9689	-0.1	-1.9								
422 755707	72.9151	-143.2725	0.4	-0.5												
422 755830									73.6946	-144.7294	2.1	-4.8				
422 770229									73.6950	-144.7329	2.7	-6.5				
422 770412	72.9151	-143.2723	0.3	1.2												
422 770473					72.7859	-136.9696	-0.1	-0.1								
422 792542	72.9151	-143.2717	0.2	2.4												
422 792603									73.6954	-144.7355	3.0	-6.7				
422 792816					72.7859	-136.9693	-0.1	1.3								
422 803162					72.7859	-136.9689	-0.1	2.1								
422 803426									73.6956	-144.7375	3.3	-6.2				
422 829203									73.6964	-144.7406	4.2	-1.6				
422 851501									73.6972	-144.7401	5.3	2.6				
422 851532					72.7858	-136.9656	0.0	1.9								
422 851654	72.9152	-143.2672	0.2	1.4												
422 868286									73.6979	-144.7387	6.2	3.2				
422 868713					72.7858	-136.9650	0.0	0.7								
422 877258	72.9153	-143.2673	0.4	-1.7												
422 904366	72.9154	-143.2693	0.9	-3.6												
422 904358									73.7000	-144.7367	8.8	0.0				
422 904419					72.7859	-136.9652	0.2	-0.7								
422 924281					72.7859	-136.9656	0.3	-0.7								
422 924164									73.7015	-144.7374	10.4	-2.4				
422 924225	72.9156	-143.2712	1.5	-3.4												
422 944244									73.7033	-144.7391	11.7	-3.5				
422 944794					72.7860	-136.9659	0.3	-0.3								
422 951965	72.9160	-143.2733	2.8	-2.2												
422 951179					72.7860	-136.9659	0.2	-0.1								
422 979514	72.9168	-143.2744	4.6	-1.0												
423 020111									73.7108	-144.7455	12.9	-1.5				
423 020264	72.9186	-143.2752	6.3	-0.8												
423 020579					72.7860	-136.9653	0.0	0.2								
423 055450									73.7143	-144.7453	12.6	2.2				
423 055511	72.9204	-143.2764	6.6	-2.1												
423 055908					72.7860	-136.9655	0.2	-0.4								
423 067719					72.7860	-136.9656	0.3	-0.4								
423 068054	72.9210	-143.2772	6.6	-2.7												
423 068176									73.7156	-144.7443	12.6	3.9				
423 095581	72.9225	-143.2796	6.9	-3.7												
423 095764					72.7861	-136.9658	0.6	0.0								
423 131439									73.7220	-144.7345	14.0	4.6				
423 131561	72.9245	-143.2831	8.0	-3.4												
423 131989					72.7864	-136.9657	1.6	-0.1								
423 139587					72.7865	-136.9657	1.9	-0.5								
423 139923	72.9251	-143.2838	8.5	-3.0												
423 170197					72.7871	-136.9668	3.4	-2.6								
423 176894									73.7273	-144.7309	13.4	2.0				
423 207123									73.7300	-144.7291	11.9	2.7				
423 243927					72.7901	-136.9746	6.8	-3.8								
423 244019									73.7334	-144.7257	11.6	4.1				
423 244110	72.9338	-143.2833	12.8	4.2												
423 254272									73.7343	-144.7245	11.8	4.4				
423 254705					72.7907	-136.9756	7.2	-3.1								
423 282237									73.7369	-144.7211	12.0	4.2				
423 282710	72.9377	-143.2781	12.5	5.4												
423 283301					72.7923	-136.9772	7.7	-1.5								
423 317078					72.7943	-136.9777	7.1	0.6								
423 317252	72.9408	-143.2738	10.4	3.9												
423 317716									73.7403	-144.7173	10.8	3.4				

DAY	CAMP CARIBOU LAT	LONG	NIV	EIV	CAMP BLUE FOX LAT	LONG	NIV	EIV	CAMP SNOWBIRD LAT	LONG	NIV	EIV	CAMP BIG BEAR LAT	LONG	NIV	EIV
423.356628									73.7431	-144.7135	8.8	4.5				
423.356689					72.7964	-136.9758	6.3	3.1								
423.358429	72.9437	-143.2706	8.3	2.1												
423.389832					72.7980	-136.9724	5.8	4.6								
423.390198	72.9457	-143.2691	7.5	1.8												
423.390259									73.7451	-144.7086	6.8	5.8				
423.430237					72.7996	-136.9676	4.4	4.0								
423.430359									73.7469	-144.7026	4.2	4.6				
423.462921	72.9488	-143.2642	3.1	3.4												
423.463043									73.7477	-144.6992	2.3	3.1				
423.476349					72.8008	-136.9637	2.5	2.9								
423.476532									73.7479	-144.6981	1.6	2.9				
423.503204					72.8012	-136.9616	1.7	3.4								
423.503510									73.7481	-144.6960	0.5	2.9				
423.503540	72.9494	-143.2603	0.5	3.6												
423.535583					72.8016	-136.9585	1.3	3.6								
423.535858	72.9494	-143.2574	-0.2	3.3												
423.536072									73.7481	-144.6932	-0.5	3.4				
423.549042					72.8017	-136.9573	1.2	3.3								
423.549438	72.9494	-143.2563	-0.1	3.3												
423.549469									73.7480	-144.6919	-0.8	3.6				
423.575867					72.8020	-136.9552	1.1	2.6								
423.576274	72.9494	-143.2539	0.2	3.6												
423.576355									73.7478	-144.6891	-1.4	3.9				
423.609192					72.8022	-136.9531	0.4	2.6								
423.609344	72.9494	-143.2503	-0.1	4.7												
423.609528									73.7474	-144.6855	-1.8	4.0				
423.621613					72.8022	-136.9522	-0.1	3.0								
423.622101									73.7472	-144.6841	-1.9	3.9				
423.648682					72.8021	-136.9501	-0.8	2.7								
423.649017	72.9492	-143.2451	-1.4	4.9												
423.649170									73.7468	-144.6814	-2.0	3.3				
423.657104									73.7467	-144.6807	-2.1	3.0				
423.657623					72.8020	-136.9495	-0.9	2.3								
423.680441	72.9487	-143.2417	-2.2	2.2												
423.683502					72.8018	-136.9486	-1.2	0.5								
423.683624									73.7462	-144.6790	-2.1	1.5				
423.694824									73.7460	-144.6786	-2.2	0.9				
423.721832					72.8014	-136.9486	-1.5	0.7								
423.722107	72.9480	-143.2407	-2.3	0.6												
423.722290									73.7456	-144.6782	-2.2	0.6				
423.731445									73.7454	-144.6780	-2.2	1.0				
423.731659	72.9479	-143.2405	-2.2	0.9												
423.731781					72.8013	-136.9482	-1.6	1.8								
423.758301	72.9474	-143.2396	-2.1	1.4												
423.758423									73.7449	-144.6771	-2.2	1.4				
423.758545					72.8010	-136.9460	-1.5	4.6								
423.767914									73.7448	-144.6767	-2.2	1.4				
423.795654					72.8005	-136.9410	-1.5	4.7								
423.795715	72.9468	-143.2381	-2.5	1.7												
423.796929									73.7443	-144.6757	-2.7	1.3				
423.805298					72.8004	-136.9399	-1.5	3.8								
423.841400	72.9457	-143.2350	-3.3	4.1												
423.841553									73.7431	-144.6734	-3.9	3.0				
423.870056	72.9450	-143.2315	-3.4	4.4												
423.870117					72.7994	-136.9374	-2.6	0.2								
423.878082					72.7993	-136.9373	-2.9	0.1								
423.878143									73.7419	-144.6697	-4.1	3.5				
423.878265	72.9448	-143.2306	-3.4	3.9												
423.915924									73.7408	-144.6671	-3.5	1.5				
423.916870	72.9437	-143.2280	-3.6	1.4												
423.945099	72.9429	-143.2274	-3.2	0.5												
423.945190									73.7400	-144.6664	-2.7	0.4				
423.945374					72.7978	-136.9372	-1.7	0.2								
423.985670	72.9421	-143.2268	-2.0	0.8												
423.985237					72.7976	-136.9369	-0.5	0.3								
424.020782									73.7389	-144.6663	-2.0	0.2				
424.021179					72.7974	-136.9366	-0.9	0.4								
424.022522	72.9416	-143.2259	-1.5	0.8												

	CAMP CARIBOU				CAMP BLUE FOX				CAMP SNOWBIRD				CAMP BIG BEAR			
DAY	LAT	LONG	NIV	EIV	LAT	LONG	NIV	EIV	LAT	LONG	NIV	EIV	LAT	LONG	NIV	EIV
424 061676					72.7970	-136.9364	-1.0	-0.3								
424 093933					72.7969	-136.9370	-0.5	-1.1								
424 094330	72.9409	-143.2254	-0.9	0.2												
424 094421									73.7378	-144.6660	-1.3	-0.3				
424 136200									73.7375	-144.6664	0.0	0.1				
424 136353	72.9407	-143.2250	-0.1	0.5												
424 136444					72.7968	-136.9378	0.1	0.3								
424 165985					72.7969	-136.9370	0.2	1.4								
424 165260	72.9407	-143.2247	0.2	0.1												
424 166443									73.7376	-144.6659	0.3	0.9				
424 172791	72.9408	-143.2247	0.2	-0.1												
424 210419									73.7377	-144.6650	0.1	0.4				
424 210449					72.7969	-136.9358	-0.2	0.4								
424 210571	72.9407	-143.2253	-0.8	-1.2												
424 217987									73.7377	-144.6649	0.1	0.1				
424 218556					72.7968	-136.9357	-0.5	0.4								
424 218708	72.9404	-143.2262	-2.6	-0.7												
424 238892									73.7377	-144.6651	-0.1	-0.4				
424 247955									73.7377	-144.6652	-0.1	-0.6				
424 248169	72.9401	-143.2262	-3.1	0.0												
424 248352					72.7968	-136.9355	-0.6	0.9								
424 293844					72.7966	-136.9342	-0.4	1.6								
424 294027									73.7376	-144.6661	-0.1	-1.3				
424 294028	72.9393	-143.2253	-1.7	1.8												
424 293030									73.7376	-144.6664	-0.1	-1.4				
424 293213	72.9392	-143.2248	-0.4	2.0												
424 293335					72.7966	-136.9338	-0.2	1.4								
424 311768	72.9394	-143.2239	1.9	1.4												
424 311768					72.7966	-136.9333	0.1	0.6								
424 311920									73.7376	-144.6671	-0.1	-1.0				
424 322693									73.7376	-144.6673	-0.1	-0.3				
424 322845					72.7966	-136.9333	0.2	-0.3								
424 356689					72.7967	-136.9342	0.4	-1.4								
424 357056	72.9404	-143.2238	2.5	-0.8												
424 357096									73.7376	-144.6666	0.0	1.4				
424 365082									73.7376	-144.6662	0.1	1.5				
424 365234	72.9405	-143.2240	1.8	-1.0												
424 365601					72.7967	-136.9346	0.3	-1.3								
424 365559	72.9407	-143.2246	0.5	-1.1												
424 395651									73.7376	-144.6655	0.3	1.1				
424 396667					72.7968	-136.9353	0.1	-0.5								
424 396667									73.7376	-144.6652	0.3	0.6				
424 396790	72.9407	-143.2249	-0.1	-1.0												
424 429413					72.7967	-136.9355	-0.2	0.0								
424 429810	72.9406	-143.2257	-0.7	-0.8												
424 437901									73.7377	-144.6653	0.1	-0.7				
424 440979					72.7967	-136.9354	-0.3	0.0								
424 441193	72.9405	-143.2259	-0.6	-0.8												
424 459991	72.9404	-143.2263	-0.4	-0.8												
424 460327					72.7967	-136.9355	-0.3	-0.2								
424 469818					72.7967	-136.9355	-0.3	-0.3								
424 470032									73.7376	-144.6665	-0.4	-1.0				
424 470093	72.9404	-143.2265	-0.4	-0.8												
424 502289					72.7966	-136.9360	-0.1	-0.7								
424 502635	72.9403	-143.2271	-0.3	-0.6												
424 502747									73.7375	-144.6671	-0.7	-0.4				
424 534851									73.7374	-144.6671	-0.1	0.3				
424 534912	72.9403	-143.2275	0.2	-0.1												
424 535309					72.7966	-136.9365	0.2	-0.6								
424 542572					72.7967	-136.9366	0.3	-0.5								
424 542969	72.9403	-143.2275	0.6	0.0												
424 542969									73.7374	-144.6671	0.2	0.3				
424 575532					72.7965	-136.9365	0.6	1.1								
424 575836	72.9406	-143.2272	1.6	0.5												
424 576019									73.7375	-144.6668	0.9	-0.1				
424 586456					72.7968	-136.9361	0.6	2.0								
424 586945									73.7376	-144.6669	0.9	-0.6				
424 607772									73.7377	-144.6675	0.5	-1.2				
424 607955	72.9410	-143.2267	1.3	0.5												
424 610821					72.7969	-136.9344	0.6	3.2								

DAY	CAMP CARIBOU LAT	LONG	NIV	EIV	CAMP BLUE FOX LAT	LONG	NIV	EIV	CAMP SNOWBIRD LAT	LONG	NIV	EIV	CAMP BIG BEAR LAT	LONG	NIV	EIV
424.649628					72.7971	-136.9319	0.2	0.6								
424.649841									73.7378	-144.6687	-0.2	-0.4				
424.659088					72.7971	-136.9320	0.1	-0.8								
424.659454	72.9412	-143.2266	-0.5	-0.3												
424.659546									73.7377	-144.6687	-0.3	0.2				
424.684448									73.7377	-144.6684	-0.4	0.5				
424.684631	72.9410	-143.2270	-1.0	-0.9												
424.684906					72.7971	-136.9334	-0.2	-2.9								
424.724204					72.7969	-136.9363	-0.5	-2.3								
424.798514									73.7377	-144.6685	0.9	-0.2				
424.798698	72.9404	-143.2291	-0.9	-0.5												
424.798789					72.7968	-136.9371	-0.4	0.8								
424.873505					72.7967	-136.9347	0.0	2.9								
424.873001					72.7968	-136.9327	0.2	1.6								
424.910736	72.9402	-143.2252	0.8	1.0												
424.910529	72.9405	-143.2247	0.9	-0.2												
424.976593					72.7970	-136.9341	-0.2	0.3								
424.976898									73.7429	-144.6728	3.4	-2.3				
424.976529	72.9407	-143.2250	0.6	-1.1												
424.986206									73.7432	-144.6734	3.3	-2.5				
424.986542					72.7970	-136.9340	-0.3	0.7								
425.025635					72.7969	-136.9332	-0.3	0.1								
425.048370					72.7969	-136.9335	-0.1	-0.9								
425.048737	72.9410	-143.2281	1.3	-1.3												
425.048028									73.7449	-144.6771	4.3	-0.8				
425.062073									73.7453	-144.6772	4.9	0.1				
425.062103	72.9411	-143.2284	1.8	-0.9												
425.062561					72.7968	-136.9339	-0.1	-1.1								
425.100067					72.7968	-136.9349	0.0	-0.8								
425.100067									73.7470	-144.6766	6.3	0.4				
425.106293					72.7968	-136.9350	0.0	-0.7								
425.120209					72.7968	-136.9352	0.0	-0.5								
425.120575	72.9423	-143.2293	3.1	-0.8												
425.120697									73.7480	-144.6766	6.6	-0.5				
425.138031									73.7489	-144.6770	6.6	-1.2				
425.138184	72.9428	-143.2298	3.2	-1.5												
425.138550					72.7968	-136.9354	0.0	-0.2								
425.175262					72.7968	-136.9357	-0.1	-0.6								
425.176758									73.7509	-144.6788	6.2	-1.9				
425.176941	72.9438	-143.2321	3.6	-3.1												
425.192444					72.7968	-136.9361	-0.1	-1.1								
425.192688	72.9443	-143.2335	3.9	-3.6												
425.172702									73.7516	-144.6796	6.2	-1.9				
425.212623									73.7527	-144.6806	6.5	-1.5				
425.213806	72.9449	-143.2355	4.4	-3.8												
425.214050					72.7968	-136.9368	0.0	-1.5								
425.250519					72.7969	-136.9382	0.2	-1.0								
425.250610									73.7547	-144.6815	7.7	-0.3				
425.257019	72.9465	-143.2399	4.9	-3.9												
425.265289					72.7969	-136.9385	0.3	-0.3								
425.265550	72.9469	-143.2407	4.8	-3.9												
425.265533									73.7556	-144.6815	8.4	0.2				
425.288605									73.7572	-144.6814	9.0	0.1				
425.288788	72.9477	-143.2431	4.6	-4.0												
425.323578					72.7971	-136.9379	1.2	0.0								
425.323883	72.9490	-143.2464	4.8	-2.7												
425.362915									73.7623	-144.6824	8.2	-0.6				
425.356301					72.7983	-136.9406	2.5	-2.5								
425.356267	72.9521	-143.2493	5.8	-1.8												
425.409518					72.7984	-136.9413	2.6	-2.6								
425.426371					72.7991	-136.9435	3.0	-3.0								
425.436523									73.7664	-144.6837	5.9	-1.2				
425.436615	72.9539	-143.2520	5.8	-3.2												
425.469086					72.8000	-136.9461	3.8	-3.2								
425.469421	72.9554	-143.2550	5.6	-3.7												
425.469574									73.7678	-144.6851	5.7	-1.8				
425.479660					72.8003	-136.9469	4.1	-3.2								
425.479782									73.7683	-144.6855	5.8	-1.9				
425.492437	72.9561	-143.2568	5.6	-3.8												

	CAMP CARIBOU				CAMP BLUE FOX				CAMP SNOWBIRD				CAMP BIG BEAR			
DAY	LAT	LONG	NIV	EIV	LAT	LONG	NIV	EIV	LAT	LONG	NIV	EIV	LAT	LONG	NIV	EIV
425 487793					72.8006	-136.9477	4.4	-3.3								
425 509277					72.8013	-136.9497	4.8	-3.9								
425 509613	72.9571	-143.2590	5.6	-4.1												
425 509644									73.7697	-144.6873	6.1	-2.3				
425 542450	72.9586	-143.2628	5.8	-4.7												
425 542633									73.7712	-144.6895	5.9	-2.7				
425 551727									73.7716	-144.6902	5.7	-2.9				
425 562347									73.7721	-144.6911	5.4	-3.0				
425 562469	72.9595	-143.2653	5.9	-5.0												
425 562897					72.8033	-136.9566	4.4	-5.9								
425 581940					72.8039	-136.9596	4.0	-6.1								
425 582336	72.9604	-143.2680	6.0	-5.1												
425 582420									73.7729	-144.6928	4.9	-3.0				
425 613875					72.8050	-136.9643	4.0	-4.0								
425 613997	72.9620	-143.2721	6.5	-3.9												
425 616190									73.7742	-144.6951	4.8	-1.8				
425 637207									73.7750	-144.6959	5.2	-0.9				
425 637390	72.9632	-143.2739	6.7	-2.7												
425 637756					72.8057	-136.9661	4.2	-2.4								
425 654785					72.8062	-136.9670	4.4	-2.1								
425 655121	72.9641	-143.2751	6.7	-2.3												
425 655243									73.7757	-144.6962	5.4	-0.5				
425 690277					72.8075	-136.9694	4.6	-3.5								
425 697144									73.7774	-144.6969	4.7	-0.9				
425 711670									73.7779	-144.6973	4.1	-1.4				
425 711854	72.9669	-143.2791	6.0	-4.0												
425 712036					72.8083	-136.9718	4.5	-4.7								
425 728058					72.8088	-136.9738	4.5	-4.9								
425 728271	72.9677	-143.2811	5.9	-5.3												
425 728455									73.7784	-144.6981	3.6	-2.0				
425 765442					72.8101	-136.9784	4.1	-4.4								
425 765043	72.9695	-143.2876	6.0	-6.1												
425 770294									73.7795	-144.7015	3.5	-3.7				
425 785461									73.7799	-144.7031	3.9	-4.0				
425 785645	72.9703	-143.2900	6.1	-4.9												
425 802002	72.9711	-143.2916	6.0	-2.6												
425 802185									73.7805	-144.7049	4.3	-3.6				
425 841125					72.8124	-136.9852	4.3	-2.6								
425 844025									73.7821	-144.7070	5.2	0.5				
425 858612					72.8130	-136.9864	4.6	-2.6								
425 858512									73.7827	-144.7065	5.4	2.0				
425 858704	72.9736	-143.2919	5.6	0.0												
425 876465	72.9744	-143.2922	5.4	-1.6												
425 876587					72.8137	-136.9877	4.9	-3.3								
425 876587									73.7834	-144.7054	5.8	2.0				
425 919457									73.7854	-144.7051	6.2	-1.7				
425 930908					72.8159	-136.9955	5.4	-8.3								
425 931122									73.7860	-144.7059	6.1	-2.9				
425 931213	72.9766	-143.2984	5.0	-6.6												
425 951620	72.9774	-143.3022	4.9	-7.5												
425 951691									73.7870	-144.7079	5.8	-3.9				
425 951904					72.8168	-137.0005	5.5	-10.0								
425 987335					72.8184	-137.0088	6.2	-6.1								
425 987457	72.9788	-143.3088	5.6	-5.5												
426 027074									73.7900	-144.7163	4.6	-3.9				
426 027435	72.9807	-143.3129	6.4	-3.3												
426 027802					72.8205	-137.0118	6.8	-1.5								
426 061554									73.7912	-144.7200	4.7	-4.2				
426 075073									73.7917	-144.7216	5.0	-4.5				
426 103363									73.7929	-144.7251	5.2	-4.2				
426 103455	72.9843	-143.3208	5.3	-4.5												
426 103912					72.8243	-137.0171	5.7	-3.9								
426 136017	72.9855	-143.3246	4.7	-4.4												
426 136108									73.7941	-144.7284	4.3	-3.0				
426 136292					72.8256	-137.0206	5.3	-4.4								
426 179138									73.7952	-144.7314	2.4	-2.3				
426 179321	72.9870	-143.3293	3.7	-3.7												
426 179626					72.8273	-137.0274	4.7	-4.0								
426 211234	72.9878	-143.3320	2.8	-2.8												

DAY	CAMP CARIBOU LAT	LONG	NIV	EIV	CAMP BLUE FOX LAT	LONG	NIV	EIV	CAMP SNOWBIRD LAT	LONG	NIV	EIV	CAMP BIG BEAR LAT	LONG	NIV	EIV
426 211700					72.8284	-137.0284	4.2	-3.2								
426 215072									73.7959	-144.7341	3.3	-3.1				
426 219025					72.8286	-137.0290	4.1	-2.9								
426 231395									73.7973	-144.7377	6.3	-3.7				
426 234608	72.9885	-143.3343	1.9	-1.2												
426 237018	72.9890	-143.3350	1.5	-0.7												
426 282445					72.8306	-137.0315	2.9	0.1								
426 295837					72.8308	-137.0315	2.7	0.5								
426 298510									73.8001	-144.7430	-1.1	-0.5				
426 319132					72.8314	-137.0309	2.6	0.3								
426 362596									73.7990	-144.7427	-5.2	0.8				
426 402802					72.8329	-137.0329	2.1	-1.6								
426 403393									73.7978	-144.7422	-2.0	-0.3				
426 406585	72.9897	-143.3379	0.4	-1.1												
426 425913					72.8333	-137.0341	1.1	-1.1								
426 440125									73.7978	-144.7436	0.8	-2.2				
426 475922					72.8336	-137.0349	0.6	-0.5								
426 476196									73.7980	-144.7463	0.8	-3.1				
426 476227	72.9897	-143.3402	-0.3	-1.4												
426 500820					72.8338	-137.0355	0.9	-1.1								
426 509125	72.9896	-143.3415	-0.4	-1.6												
426 514893									73.7981	-144.7492	-0.2	-2.0				
426 515174					72.8338	-137.0357	1.1	-1.3								
426 548545					72.8341	-137.0371	1.4	-1.6								
426 549042	72.9897	-143.3430	0.8	-1.2												
426 549103									73.7980	-144.7503	-0.2	-0.6				
426 582245					72.8345	-137.0380	1.4	-0.1								
426 582458	72.9901	-143.3436	2.0	-0.3												
426 621368					72.8349	-137.0369	1.0	1.8								
426 621735	72.9907	-143.3438	1.4	-0.4												
426 621887									73.7982	-144.7510	0.4	-0.4				
426 656372					72.8351	-137.0356	0.5	0.3								
426 661865									73.7983	-144.7516	0.3	-0.4				
426 664764	72.9904	-143.3457	-3.6	-3.7												
426 694427					72.8352	-137.0368	0.3	-2.2								
426 694702	72.9892	-143.3499	-6.8	-6.3												
426 694885									73.7984	-144.7518	0.3	-0.3				
426 731171									73.7985	-144.7523	0.2	-0.5				
426 731201					72.8353	-137.0393	0.1	-2.7								
426 738783	72.9875	-143.3550	0.2	0.5												
426 768066					72.8353	-137.0412	0.2	-1.0								
426 768189	72.9884	-143.3515	6.6	7.5												
426 768372									73.7986	-144.7524	0.3	0.9				
426 803528					72.8354	-137.0410	0.3	1.3								
426 803994	72.9902	-143.3443	4.9	5.7												
426 806498									73.7986	-144.7505	0.0	2.0				
426 808014					72.8354	-137.0408	0.3	1.5								
426 812317									73.7986	-144.7502	-0.1	1.8				
426 812439	72.9905	-143.3433	3.5	3.8												
426 842346	72.9909	-143.3427	-0.1	-1.9												
426 842346					72.8355	-137.0395	0.3	0.9								
426 842499									73.7985	-144.7494	-0.6	-0.1				
426 876129					72.8356	-137.0398	0.3	-1.6								
426 876434	72.9906	-143.3456	-1.3	-3.6												
426 876556									73.7984	-144.7509	-0.4	-2.8				
426 885101					72.8356	-137.0403	0.3	-2.2								
426 885193									73.7983	-144.7516	-0.3	-3.3				
426 917175	72.9903	-143.3486	-1.1	-2.2												
426 917328									73.7983	-144.7549	-0.1	-3.9				
426 949219					72.8358	-137.0435	0.7	0.5								
426 949402	72.9900	-143.3501	-1.2	-1.4												
426 949585									73.7982	-144.7578	-0.8	-2.2				
426 950252									73.7982	-144.7582	-1.0	-1.5				
426 950801					72.8359	-137.0432	0.9	1.8								
426 952767									73.7978	-144.7589	-1.7	-0.7				
426 993103					72.8362	-137.0407	1.3	2.5								
427 012949					72.8364	-137.0401	0.9	-1.0								
427 033020					72.8365	-137.0405	0.6	-2.4								
427 063183					72.8365	-137.0428	-0.3	-3.6								

DAY	CAMP CARIBOU LAT	LONG	NIV	EIV	CAMP BLUE FOX LAT	LONG	NIV	EIV	CAMP SNOWBIRD LAT	LONG	NIV	EIV	CAMP BIG BEAR LAT	LONG	NIV	EIV
427 097290	72.9888	-143.3518	-0.4	-0.4												
427 097443					72.8364	-137.0459	-0.7	-1.8								
427 144745	72.9886	-143.3524	-0.7	-0.5												
427 172302	72.9884	-143.3529	-2.2	-0.7												
427 173004					72.8361	-137.0459	0.1	0.9								
427 184662					72.8362	-137.0456	0.4	0.8								
427 220276	72.9871	-143.3540	-4.0	-0.7												
427 220520					72.8363	-137.0456	0.1	-1.3								
427 245697					72.8362	-137.0471	-0.8	-3.1								
427 259796					72.8361	-137.0483	-1.3	-3.2								
427 254952									73.7920	-144.7679	-3.4	4.3				
427 295135	72.9848	-143.3522	-3.7	3.3												
427 275227					72.8356	-137.0494	-2.0	2.5								
427 319031	72.9842	-143.3498	-3.8	4.3												
427 319061					72.8352	-137.0461	-2.3	7.6								
427 339383									73.7910	-144.7634	-3.8	3.9				
427 359171					72.8343	-137.0352	-2.4	6.7								
427 369171									73.7898	-144.7611	-4.3	0.6				
427 369293	72.9825	-143.3450	-4.5	2.3												
427 382914	72.9817	-143.3440	-4.8	1.0												
427 393127					72.8338	-137.0320	-2.6	3.9								
427 403229									73.7886	-144.7610	-5.0	0.3				
427 403892					72.8336	-137.0310	-2.7	3.2								
427 442305					72.8327	-137.0285	-3.0	2.1								
427 442688									73.7870	-144.7599	-5.1	1.5				
427 442749	72.9798	-143.3434	-4.6	0.2												
427 467499	72.9790	-143.3433	-4.2	0.1												
427 467499									73.7861	-144.7589	-4.6	1.4				
427 467804					72.8321	-137.0272	-2.9	1.6								
427 515350					72.8312	-137.0259	-1.7	0.5								
427 515717	72.9776	-143.3429	-3.3	1.0												
427 515717									73.7845	-144.7580	-3.5	0.0				
427 542358									73.7838	-144.7582	-3.2	-0.3				
427 542480	72.9770	-143.3417	-2.6	2.3												
427 542908					72.8310	-137.0256	-0.6	0.6								
427 553619					72.8309	-137.0254	-0.3	0.7								
427 568043					72.8309	-137.0246	-0.5	1.0								
427 568440	72.9761	-143.3383	-2.7	2.6												
427 617462	72.9754	-143.3367	-3.3	1.9												
427 617838					72.8306	-137.0238	-1.8	0.9								
427 626821					72.8305	-137.0236	-2.2	0.9								
427 660919					72.8298	-137.0228	-3.0	0.9								
427 651224	72.9742	-143.3346	-3.4	2.0												
427 652047	72.9735	-143.3328	-2.9	2.1												
427 692230					72.8291	-137.0218	-2.2	2.0								
427 734283					72.8285	-137.0177	-2.1	5.7								
427 734467	72.9726	-143.3306	-2.7	2.2												
427 808289					72.8267	-137.0069	-3.7	1.8								
427 839891					72.8258	-137.0073	-3.3	-2.1								
427 840874	72.9683	-143.3209	-4.3	1.7												
427 803026					72.8248	-137.0097	-2.9	-1.0								
427 952160	72.9659	-143.3185	-3.3	1.2												
427 990456					72.8230	-137.0074	-3.2	2.0								
428 024027	72.9644	-143.3160	-2.2	0.9												
428 024454					72.8212	-137.0049	-3.0	0.4								
428 055237					72.8207	-137.0048	-3.1	-0.1								
428 055603	72.9640	-143.3157	-2.4	0.2												
428 072327					72.8202	-137.0049	-3.4	-0.2								
428 110277	72.9630	-143.3164	-1.7	-0.9												
428 110474					72.8192	-137.0053	-3.3	-0.6								
428 127167					72.8188	-137.0056	-3.0	-0.8								
428 127472	72.9629	-143.3168	-1.0	-0.8												
428 148193					72.8183	-137.0060	-2.5	-0.7								
428 185883	72.9629	-143.3180	-0.1	-1.3												
429 186157					72.8177	-137.0065	-1.6	-0.3								
428 188524					72.8176	-137.0066	-1.3	-0.3								
428 197707	72.9627	-143.3186	-0.4	-1.8												
429 209740	72.9627	-143.3190	-0.6	-2.1												
428 209106					72.8175	-137.0067	-1.2	-0.3								

DAY	CAMP CARIBOU LAT	LONG	NIV	EIV	CAMP BLUE FOX LAT	LONG	NIV	EIV	CAMP SNOWBIRD LAT	LONG	NIV	EIV	CAMP BIG BEAR LAT	LONG	NIV	EIV
428 261017	72.9622	-143.3220	-1.5	-1.1												
428 272491					72.8167	-137.0072	-2.9	-0.3								
428 272522	72.9621	-143.3222	-1.6	-0.1												
428 283393	72.9619	-143.3220	-1.8	0.9												
428 284851					72.8164	-137.0072	-3.7	-0.2								
428 295419					72.8147	-137.0077	-4.0	-0.6								
428 333480	72.9612	-143.3199	-1.9	1.0												
428 346008	72.9610	-143.3197	-1.9	0.2												
428 346100					72.8144	-137.0079	-3.5	-0.8								
428 359985	72.9608	-143.3198	-1.8	-0.6												
428 360362					72.8140	-137.0082	-2.9	-1.0								
428 373659					72.8138	-137.0085	-2.6	-1.1								
428 370026	72.9607	-143.3200	-1.9	-1.0												
428 408997					72.8132	-137.0096	-1.7	-1.1								
428 409210	72.9601	-143.3215	-1.6	-1.7												
428 423197	72.9600	-143.3220	-1.3	-1.6												
428 430471					72.8130	-137.0100	-1.5	-1.1								
428 433303					72.8129	-137.0103	-1.2	-0.9								
428 442383					72.8128	-137.0105	-1.1	-0.8								
428 481995					72.8126	-137.0108	-0.4	0.3								
428 482330	72.9596	-143.3240	-0.4	-0.5												
428 494965	72.9596	-143.3241	-0.3	-0.1												
428 495361					72.8126	-137.0106	-0.2	0.6								
428 518494					72.8125	-137.0102	0.1	0.7								
428 519860	72.9596	-143.3240	0.1	0.2												
428 554749					72.8126	-137.0099	0.2	-0.2								
428 555115	72.9597	-143.3240	0.7	-0.6												
428 569977	72.9598	-143.3244	1.0	-1.2												
428 570435					72.8126	-137.0101	0.3	-0.6								
428 583008					72.8127	-137.0103	0.3	-1.0								
428 583160	72.9599	-143.3249	1.2	-1.7												
428 627502					72.8128	-137.0119	0.4	-1.7								
428 627838	72.9604	-143.3276	1.9	-2.7												
428 644897	72.9607	-143.3289	2.1	-2.8												
428 655945					72.8129	-137.0132	0.6	-1.5								
428 665219	72.9609	-143.3297	2.3	-3.0												
428 700867	72.9618	-143.3340	2.9	-4.7												
428 719208	72.9622	-143.3365	3.0	-5.9												
428 719360					72.8133	-137.0152	1.1	-1.2								
428 720760	72.9624	-143.3381	3.1	-6.6												
428 736786					72.8135	-137.0158	1.2	-1.5								
428 774445	72.9636	-143.3464	3.5	-6.1												
428 792847					72.8141	-137.0188	1.7	-2.2								
428 801147	72.9644	-143.3499	3.9	-4.3												
428 810455					72.8144	-137.0197	2.0	-1.6								
428 840734	72.9659	-143.3557	4.2	-6.6												
428 840755					72.8150	-137.0210	2.0	-1.6								
428 865631					72.8152	-137.0219	1.9	-2.8								
428 865814	72.9665	-143.3592	4.0	-8.9												
428 873718	72.9667	-143.3611	4.0	-9.8												
428 882360					72.8156	-137.0240	1.8	-4.8								
428 922706	72.9681	-143.3766	2.8	-13.1												
428 923520					72.8161	-137.0297	2.3	-6.5								
428 917936					72.8164	-137.0320	2.8	-6.4								
428 922171	72.9684	-143.3816	2.2	-13.3												
428 914503					72.8166	-137.0334	3.0	-6.2								
428 916626	72.9685	-143.3846	2.0	-13.3												
428 955561					72.8169	-137.0356	3.4	-6.0								
429 009705					72.8184	-137.0443	4.1	-8.6								
429 010071	72.9698	-143.4068	4.9	-13.5												
429 020325					72.8187	-137.0469	4.2	-9.9								
429 035675					72.8192	-137.0512	4.3	-11.4								
429 075348	72.9732	-143.4301	6.3	-13.6												
429 075806					72.8207	-137.0640	5.6	-12.3								
429 081482					72.8210	-137.0658	6.0	-12.1								
429 094666	72.9741	-143.4370	4.9	-13.6												
429 094818					72.8216	-137.0659	6.8	-11.7								
429 111603					72.8226	-137.0750	7.5	-11.5								
429 151306	72.9756	-143.4566	2.3	-12.5												

DAY	CAMP CARIBOU LAT	LONG	NIV	EIV	CAMP BLUE FOX LAT	LONG	NIV	EIV	CAMP SNOWBIRD LAT	LONG	NIV	EIV	CAMP BIG BEAR LAT	LONG	NIV	EIV
429 151672					72.8249	-137.0873	6.4	-12.5								
429 162617									73.7788	-144.8576	-1.7	-15.1				
429 167708	72.9759	-143.4626	1.8	-12.1												
429 170013					72.8257	-137.0934	4.9	-13.1								
429 186768									73.7785	-144.8648	-1.7	-15.4				
429 187286					72.8263	-137.0994	3.7	-13.4								
429 226105					72.8272	-137.1122	2.8	-11.5								
429 226471									73.7781	-144.8808	-1.4	-13.4				
429 245209									73.7779	-144.8873	-1.5	-11.8				
429 245239	72.9763	-143.4848	-0.4	-10.6												
429 245667					72.8276	-137.1176	3.0	-9.9								
429 261763									73.7776	-144.8925	-1.9	-10.8				
429 262329					72.8280	-137.1217	3.0	-9.0								
429 289316	72.9759	-143.5000	-1.3	-11.3												
429 289347					72.8288	-137.1302	2.7	-9.2								
429 297500									73.7770	-144.9035	-2.3	-11.2				
429 320801									73.7766	-144.9105	-2.1	-12.5				
429 320753	72.9756	-143.5066	-1.5	-12.0												
429 321320					72.8292	-137.1358	2.0	-10.1								
429 373077	72.9749	-143.5235	-1.8	-12.5												
429 373230									73.7757	-144.9295	-2.7	-13.0				
429 373291					72.8297	-137.1500	0.1	-10.6								
429 396118									73.7752	-144.9374	-3.1	-12.4				
429 396232	72.9746	-143.5311	-1.4	-12.3												
429 396576					72.8296	-137.1564	-0.5	-10.6								
429 410309					72.8296	-137.1602	-0.7	-10.9								
429 410339									73.7748	-144.9423	-3.1	-12.2				
429 447871	72.9741	-143.5467	-1.3	-10.6												
429 447571									73.7739	-144.9544	-3.2	-11.3				
429 447673					72.8292	-137.1712	-1.7	-11.6								
429 470886									73.7733	-144.9613	-3.6	-10.2				
429 471039	72.9738	-143.5528	-1.5	-9.1												
429 471161					72.8289	-137.1783	-2.0	-11.7								
429 483307					72.8287	-137.1820	-1.7	-11.6								
429 521423					72.8284	-137.1934	0.0	-11.5								
429 544952									73.7707	-144.9848	-5.6	-16.0				
429 545513					72.8285	-137.2004	0.7	-11.4								
429 545105	72.9729	-143.5719	-1.5	-13.7												
429 555309					72.8286	-137.2035	0.8	-11.4								
429 594147					72.8288	-137.2148	1.0	-10.8								
429 594513	72.9724	-143.5931	-1.4	-16.9												
429 594635									73.7686	-145.0088	-4.3	-15.7				
429 629333					72.8291	-137.2246	0.5	-11.1								
429 629395	72.9719	-143.6071	-2.3	-13.2												
429 667084					72.8291	-137.2357	0.1	-11.0								
429 667399	72.9710	-143.6184	-3.6	-10.6												
429 667542									73.7670	-145.0308	-3.0	-9.3				
429 690857					72.8292	-137.2421	0.5	-9.9								
429 691193									73.7663	-145.0375	-4.7	-12.0				
429 691223	72.9703	-143.6253	-3.8	-11.7												
429 701630	72.9700	-143.6286	-3.8	-12.6												
429 740509					72.8295	-137.2529	1.1	-6.6								
429 740692	72.9688	-143.6425	-4.2	-13.9												
429 740875									73.7639	-145.0576	-7.1	-15.7				
429 763245					72.8297	-137.2563	0.7	-4.9								
429 763611	72.9680	-143.6506	-4.6	-12.9												
429 763702									73.7626	-145.0672	-6.5	-14.5				
429 774750					72.8298	-137.2577	0.5	-4.1								
429 774902	72.9676	-143.6543	-4.7	-12.1												
429 775085									73.7621	-145.0716	-6.0	-13.7				
429 814636	72.9661	-143.6660	-5.5	-11.1												
429 814836					72.8298	-137.2615	-0.5	-4.1								
429 835973					72.8296	-137.2642	-0.9	-5.7								
429 836060	72.9651	-143.6724	-6.1	-11.8												
429 836182									73.7596	-145.0923	-5.1	-11.8				
429 848816					72.8295	-137.2663	-1.1	-6.9								
429 851797									73.7588	-145.0984	-5.8	-12.0				
429 887313	72.9624	-143.6894	-6.9	-11.9												
429 887404									73.7570	-145.1098	-7.8	-11.8				
429 889496					72.8290	-137.2749	-2.4	-9.0								

DAY	CAMP CARIBOU LAT	LONG	NIV	EIV	CAMP BLUE FOX LAT	LONG	NIV	EIV	CAMP SNOWBIRD LAT	LONG	NIV	EIV	CAMP BIG BEAR LAT	LONG	NIV	EIV
429 908539					72.8286	-137.2794	-3.3	-9.2								
429 908783	72.9613	-143.6953	-6.9	-11.3												
429 908966									73.7557	-145.1160	-8.6	-11.5				
429 923431	72.9606	-143.6996	-6.5	-10.9												
429 923523									73.7547	-145.1206	-9.0	-11.2				
429 923615					72.8282	-137.2831	-3.9	-9.4								
429 938406					72.8280	-137.2843	-4.0	-9.5								
429 930939	72.9602	-143.7017	-6.3	-10.8												
429 964142					72.8269	-137.2930	-3.9	-8.8								
429 964478	72.9588	-143.7106	-4.4	-9.0												
429 964478									73.7519	-145.1329	-8.5	-10.7				
429 952025					72.8264	-137.2968	-3.3	-7.5								
429 952096	72.9583	-143.7143	-3.3	-7.2												
429 982269									73.7508	-145.1380	-7.8	-10.4				
430 006775	72.9577	-143.7181	-2.7	-4.6												
430 007050					72.8258	-137.3010	-3.0	-5.5								
430 035919					72.8251	-137.3046	-3.5	-4.1								
430 036377									73.7477	-145.1532	-6.7	-10.1				
430 040619	72.9569	-143.7209	-3.5	-2.2												
430 056061	72.9565	-143.7217	-4.2	-1.5												
430 056152					72.8244	-137.3066	-4.2	-3.6								
430 074463									73.7458	-145.1629	-6.2	-7.8				
430 074982					72.8238	-137.3082	-4.9	-3.2								
430 081979									73.7454	-145.1644	-6.1	-7.0				
430 082031	72.9555	-143.7223	-5.0	-0.1												
430 107788					72.8224	-137.3106	-5.4	-2.2								
430 108124	72.9545	-143.7218	-5.2	1.1												
430 108276									73.7442	-145.1684	-5.9	-4.1				
430 116669	72.9541	-143.7216	-5.3	1.3												
430 117035					72.8221	-137.3111	-5.4	-1.9								
430 130737	72.9535	-143.7211	-5.4	1.4												
430 130859									73.7432	-145.1703	-6.0	-2.1				
430 161012					72.8215	-137.3116	-5.4	-1.3								
430 150269									73.7422	-145.1711	-6.2	-0.8				
430 150818					72.8206	-137.3121	-5.5	-0.4								
430 180023					72.8194	-137.3122	-5.4	-0.2								
430 180267	72.9515	-143.7197	-5.3	0.5												
430 180450									73.7408	-145.1713	-6.1	-0.1				
430 192169									73.7402	-145.1714	-5.9	-0.3				
430 192383	72.9510	-143.7196	-5.2	0.1												
430 192627					72.8189	-137.3123	-5.2	-0.6								
430 205085	72.9504	-143.7197	-5.2	-0.3												
430 206085									73.7396	-145.1716	-5.6	-0.7				
430 206482					72.8183	-137.3127	-4.9	-1.3								
430 225708									73.7388	-145.1721	-5.1	-1.0				
430 226166					72.8176	-137.3135	-4.4	-1.9								
430 252838					72.8167	-137.3146	-4.0	-0.8								
430 252770	72.9485	-143.7197	-4.9	1.2												
430 253113									73.7377	-145.1725	-4.4	0.3				
430 267242									73.7373	-145.1721	-4.1	1.7				
430 267426	72.9480	-143.7189	-4.6	2.5												
430 267317					72.8163	-137.3146	-4.0	0.8								
430 281677									73.7368	-145.1711	-3.7	3.1				
430 281769	72.9475	-143.7178	-4.2	3.5												
430 282196					72.8158	-137.3140	-4.0	2.6								
430 300568									73.7363	-145.1691	-3.3	4.6				
430 300812					72.8153	-137.3122	-4.0	4.6								
430 326394	72.9463	-143.7132	-2.9	3.6												
430 326375					72.8145	-137.3088	-3.9	5.1								
430 326416									73.7357	-145.1657	-3.0	4.5				
430 341614									73.7353	-145.1640	-3.1	3.4				
430 341705					72.8140	-137.3069	-3.8	4.1								
430 341736	72.9459	-143.7119	-2.5	2.9												
430 357208									73.7349	-145.1627	-3.3	2.0				
430 357391	72.9457	-143.7108	-2.1	2.3												
430 357697					72.8135	-137.3055	-3.8	2.7								
430 374725									73.7345	-145.1623	-3.7	0.4				
430 374756					72.8130	-137.3046	-3.9	1.4								
430 390269	72.9450	-143.7089	-1.9	1.1												

DAY	CAMP CARIBOU LAT	LONG	NIV	EIV	CAMP BLUE FOX LAT	LONG	NIV	EIV	CAMP SNOWBIRD LAT	LONG	NIV	EIV	CAMP BIG BEAR LAT	LONG	NIV	EIV
430 400391									73.7337	-145.1626	-4.0	-0.8				
430 400574					72.8122	-137.3039	-4.0	1.3								
430 415344									73.7332	-145.1629	-3.7	-0.5				
430 415405	72.9448	-143.7085	-2.0	0.7												
430 432281									73.7328	-145.1629	-2.8	0.6				
430 432465	72.9445	-143.7083	-2.1	0.2												
430 432617					72.8112	-137.3015	-4.1	5.0								
430 448059					72.8107	-137.2990	-4.0	7.5								
430 474976									73.7323	-145.1604	-0.5	3.4				
430 475006	72.9439	-143.7084	-1.3	0.1												
430 475372					72.8099	-137.2930	-3.7	8.0								
430 488098					72.8096	-137.2906	-3.4	6.2								
430 488434	72.9438	-143.7082	-0.9	0.6												
430 488434									73.7323	-145.1590	-0.3	3.7				
430 506683									73.7322	-145.1571	-0.4	4.0				
430 506836	72.9437	-143.7077	-0.6	2.0												
430 506836					72.8091	-137.2887	-2.7	1.7								
430 521179									73.7322	-145.1555	-0.8	4.1				
430 521942					72.8088	-137.2888	-1.8	-2.5								
430 549927									73.7319	-145.1524	-1.6	3.5				
430 550019	72.9435	-143.7037	-0.9	4.4												
430 550446					72.8086	-137.2924	-0.6	-5.8								
430 560822					72.8085	-137.2939	-0.5	-5.1								
430 561218	72.9434	-143.7024	-1.0	4.4												
430 561310									73.7318	-145.1514	-1.8	3.1				
430 580353					72.8084	-137.2957	-1.5	-1.3								
430 580383									73.7315	-145.1500	-2.1	2.3				
430 580475	72.9432	-143.7003	-1.3	4.0												
430 593623					72.8082	-137.2955	-3.1	2.9								
430 593611									73.7312	-145.1492	-2.3	1.8				
430 624786									73.7306	-145.1479	-2.5	1.8				
430 625205					72.8071	-137.2900	-5.1	8.6								
430 633606					72.8068	-137.2881	-4.9	8.6								
430 634074									73.7305	-145.1474	-2.6	2.0				
430 653229					72.8061	-137.2840	-4.1	7.2								
430 653473									73.7300	-145.1462	-2.8	2.4				
430 653534	72.9424	-143.6952	-1.7	1.3												
430 666016					72.8057	-137.2819	-3.3	5.6								
430 666534									73.7298	-145.1453	-3.1	2.6				
430 689249									73.7289	-145.1430	-3.3	2.3				
430 689432	72.9417	-143.6946	-1.8	-0.1												
430 689615					72.8050	-137.2785	-2.0	2.7								
430 707052	72.9416	-143.6946	-1.8	-0.2												
430 725708					72.8046	-137.2769	-2.6	2.4								
430 726074	72.9413	-143.6948	-2.0	-0.3												
430 726135									73.7283	-145.1416	-3.2	1.3				
430 739166					72.8043	-137.2760	-3.6	2.7								
430 739563									73.7279	-145.1412	-3.2	1.0				
430 745026					72.8041	-137.2756	-4.0	2.9								
430 773010									73.7271	-145.1398	-3.2	3.0				
430 773193	72.9405	-143.6933	-2.4	3.9												
430 780640					72.8027	-137.2722	-5.5	4.5								
430 780701	72.9404	-143.6924	-2.4	5.0												
430 798065					72.8020	-137.2700	-5.4	5.2								
430 798462	72.9401	-143.6897	-2.3	6.6												
430 798553									73.7265	-145.1367	-3.0	5.5				
430 812958	72.9398	-143.6872	-2.1	6.4												
430 813171									73.7262	-145.1344	-2.8	6.1				
430 820343	72.9397	-143.6860	-2.0	6.0												
430 846161					72.8000	-137.2637	-5.0	4.1								
430 846191									73.7254	-145.1292	-2.7	4.6				
430 846283	72.9393	-143.6826	-1.9	3.7												
430 855072	72.9392	-143.6819	-2.0	2.7												
430 855194					72.7997	-137.2628	-4.9	3.5								
430 855325									73.7253	-145.1282	-2.7	3.7				
430 870667					72.7991	-137.2616	-4.9	2.8								
430 871002	72.9389	-143.6811	-2.2	1.3												
430 871155									73.7249	-145.1269	-2.7	2.4				
430 887268	72.9386	-143.6807	-2.4	0.4												
430 887390					72.7985	-137.2605	-4.8	2.4								

DAY	CAMP CARIBOU LAT	LONG	NIV	EIV	CAMP BLUE FOX LAT	LONG	NIV	EIV	CAMP SNOWBIRD LAT	LONG	NIV	EIV	CAMP BIG BEAR LAT	LONG	NIV	EIV
430.897431									73.7246	-145.1259	-2.6	1.8				
430.896271									73.7244	-145.1255	-2.6	1.7				
430.916457					72.7974	-137.2585	-4.1	2.8								
430.918701									73.7240	-145.1244	-2.3	1.9				
430.919762	72.9380	-143.6805	-2.3	0.9												
430.935145	72.9378	-143.6801	-2.0	1.8												
430.936450					72.7970	-137.2576	-3.7	3.3								
430.941248					72.7967	-137.2563	-3.3	4.0								
430.944031	72.9376	-143.6792	-1.6	3.2												
430.946385					72.7962	-137.2541	-3.0	5.0								
430.949452					72.7961	-137.2532	-3.0	5.3								
430.953322	72.9374	-143.6759	-0.7	5.4												
430.960356					72.7956	-137.2502	-3.1	5.7								
430.960753	72.9373	-143.6733	-0.4	5.3												
431.008920	72.9373	-143.6714	-0.5	3.8												
431.009317					72.7952	-137.2478	-3.2	5.5								
431.017639	72.9372	-143.6705	-0.7	2.0												
431.017829					72.7949	-137.2463	-3.2	5.1								
431.0[illegible]361					72.7944	-137.2437	-3.0	4.5								
431.047791									73.7220	-145.1150	-2.9	2.9				
431.052464					72.7939	-137.2411	-2.5	3.9								
431.062531	72.9368	-143.6712	-1.7	-1.5												
431.062653									73.7216	-145.1139	-3.2	2.8				
431.081848									73.7211	-145.1124	-3.3	2.6				
431.081940	72.9365	-143.6718	-2.0	-0.8												
431.082397					72.7935	-137.2392	-1.8	3.5								
431.092010	72.9363	-143.6719	-2.1	-0.2												
431.092102									73.7209	-145.1117	-3.1	2.6				
431.092163					72.7934	-137.2383	-1.6	3.3								
431.113708									73.7204	-145.1101	-2.6	2.9				
431.113800	72.9360	-143.6716	-2.1	1.3												
431.122650									73.7202	-145.1094	-2.4	3.2				
431.122833	72.9358	-143.6712	-2.0	2.0												
431.134094					72.7930	-137.2351	-1.1	2.9								
431.134430	72.9357	-143.6705	-1.9	2.7												
431.134583									73.7200	-145.1083	-2.1	3.5				
431.157684									73.7197	-145.1060	-1.3	3.6				
431.157837	72.9354	-143.6687	-1.0	2.9												
431.159203					72.7928	-137.2333	-1.1	2.8								
431.167084									73.7196	-145.1051	-0.9	3.3				
431.167339					72.7927	-137.2326	-1.0	2.7								
431.189362									73.7195	-145.1033	-0.3	2.3				
431.196838					72.7926	-137.2307	-0.4	2.3								
431.196838									73.7195	-145.1029	-0.2	1.9				
431.196960	72.9354	-143.6665	1.0	1.3												
431.206757	72.9355	-143.6662	1.4	0.9												
431.233002									73.7195	-145.1019	-0.6	0.6				
431.233215	72.9358	-143.6657	1.4	0.9												
431.233368					72.7925	-137.2284	-0.2	3.0								
431.242554									73.7194	-145.1017	-0.9	0.6				
431.242615	72.9359	-143.6655	1.0	1.2												
431.243042					72.7925	-137.2276	-0.3	3.5								
431.264526									73.7192	-145.1012	-1.4	1.5				
431.264802					72.7924	-137.2255	-0.7	3.7								
431.279663					72.7923	-137.2242	-0.9	2.9								
431.307678									73.7188	-145.0969	-0.9	5.9				
431.307861					72.7921	-137.2227	-0.9	1.2								
431.318176									73.7187	-145.0950	-0.5	7.0				
431.318726					72.7920	-137.2225	-0.7	0.6								
431.338999									73.7187	-145.0910	0.1	6.5				
431.339111					72.7919	-137.2223	-0.3	0.1								
431.353333	72.9355	-143.6602	-0.6	0.8												
431.353424									73.7187	-145.0888	0.4	4.6				
431.353455					72.7919	-137.2222	-0.1	0.1								
431.381592					72.7919	-137.2021	0.2	0.4								
431.381683									73.7188	-145.0866	0.6	1.7				
431.381775	72.9355	-143.6599	-0.2	0.1												
431.382494									73.7189	-145.0861	0.5	1.1				
431.2[illegible]67	72.9354	-143.6599	0.0	0.0												

	DAY	CAMP CARIBOU LAT	LONG	NIV	EIV	CAMP BLUE FOX LAT	LONG	NIV	EIV	CAMP SNOWBIRD LAT	LONG	NIV	EIV	CAMP BIG BEAR LAT	LONG	NIV	EIV
431	393951					72.7920	-137.2219	0.3	0.4								
431	412628					72.7920	-137.2218	0.4	0.2								
431	412750									73.7189	-145.0857	0.2	0.5				
431	416128	72.9355	-143.6598	0.3	0.2												
431	427643	72.9355	-143.6597	0.4	0.4												
431	427673									73.7189	-145.0855	0.0	0.4				
431	427948					72.7921	-137.2218	0.4	-0.2								
431	454742					72.7921	-137.2220	0.2	-0.3								
431	455048	72.9356	-143.6593	0.5	0.9												
431	455048									73.7189	-145.0851	-0.1	0.9				
431	468862									73.7189	-145.0847	-0.1	1.4				
431	468414	72.9357	-143.6589	0.4	1.2												
431	468506					72.7922	-137.2221	0.1	0.1								
431	485626					72.7922	-137.2219	0.0	0.7								
431	485931									73.7189	-145.0839	0.1	2.0				
431	502441									73.7189	-145.0829	0.3	2.4				
431	502472	72.9358	-143.6577	0.3	1.4												
431	502899					72.7922	-137.2215	-0.1	1.3								
431	527527					72.7921	-137.2206	-0.2	1.5								
431	527924	72.9358	-143.6568	0.3	1.0												
131	527954									73.7190	-145.0812	0.4	2.4				
431	542267									73.7191	-145.0803	0.3	2.1				
431	542328					72.7921	-137.2200	-0.2	1.2								
431	542419	72.9359	-143.6565	0.3	0.7												
431	556685									73.7191	-145.0794	0.3	2.0				
431	560699					72.7921	-137.2195	-0.3	1.0								
431	561035	72.9359	-143.6562	0.1	0.6												
431	577393									73.7191	-145.0784	0.1	2.1				
431	577545	72.9359	-143.6559	-0.1	0.7												
431	577942					72.7920	-137.2191	-0.5	1.0								
431	600189					72.7919	-137.2184	-0.7	1.3								
431	600585	72.9358	-143.6554	-0.5	1.1												
131	600708									73.7191	-145.0770	-0.2	2.5				
431	615509					72.7918	-137.2178	-0.8	1.7								
431	615662									73.7191	-145.0759	-0.5	2.8				
431	615753	72.9358	-143.6549	-0.7	1.3												
431	630798					72.7917	-137.2171	-0.7	1.9								
431	631287									73.7190	-145.0746	-0.7	3.0				
431	652151									73.7189	-145.0729	-0.8	2.9				
431	652618					72.7916	-137.2160	-0.6	2.0								
431	673218					72.7915	-137.2150	-0.5	1.6								
431	673492	72.9354	-143.6538	-0.5	-0.4												
431	673676									73.7188	-145.0714	-0.4	2.1				
431	688110					72.7915	-137.2145	-0.3	1.0								
431	688446									73.7187	-145.0707	0.1	1.4				
431	688477	72.9354	-143.6541	-0.2	-1.2												
431	703705					72.7914	-137.2142	-0.2	0.5								
431	704163									73.7188	-145.0702	0.6	1.0				
431	708191					72.7914	-137.2142	-0.2	0.4								
431	726379									73.7189	-145.0694	0.7	1.9				
431	726532	72.9354	-143.6551	0.1	0.2												
431	726654					72.7914	-137.2140	-0.2	0.5								
431	746887	72.9354	-143.6543	0.1	2.6												
431	747101									73.7190	-145.0678	0.4	3.9				
431	760895	72.9354	-143.6532	0.1	3.8												
431	761017									73.7190	-145.0660	0.1	5.2				
431	777191					72.7913	-137.2122	-0.2	2.4								
431	777283	72.9354	-143.6514	0.2	4.4												
431	777466									73.7190	-145.0635	-0.1	5.6				
431	785980	72.9355	-143.6504	0.3	4.2												
431	786011									73.7190	-145.0623	-0.1	5.3				
431	786285					72.7913	-137.2116	-0.2	2.6								
431	799896									73.7190	-145.0605	-0.2	4.0				
431	799988					72.7913	-137.2106	-0.1	2.6								
431	800049	72.9355	-143.6490	0.4	3.2												
431	820984	72.9356	-143.6479	0.3	0.7												
431	821136									73.7190	-145.0590	-0.1	1.0				
131	831344	72.9356	-143.6479	0.0	-0.9												
431	831466									73.7190	-145.0590	-0.1	-0.9				
431	851388	72.9356	-143.6489	-0.7	-3.1												

DAY	CAMP CARIBOU LAT	LONG	NIV	EIV	CAMP BLUE FOX LAT	LONG	NIV	EIV	CAMP SNOWBIRD LAT	LONG	NIV	EIV	CAMP BIG BEAR LAT	LONG	NIV	EIV
431 851410									73.7189	-145.0599	0.0	-2.7				
431 861786									73.7190	-145.0608	0.2	-3.3				
431 861847	72.9355	-143.6499	-1.3	-4.1												
431 872742									73.7190	-145.0618	0.3	-3.7				
431 872864	72.9353	-143.6512	-1.9	-5.0												
431 895782	72.9349	-143.6544	-3.1	-5.3												
431 895844									73.7191	-145.0640	0.5	-3.0				
431 906067	72.9346	-143.6558	-3.3	-4.9												
431 906250									73.7191	-145.0648	0.6	-2.3				
431 925995	72.9342	-143.6580	-2.3	-3.5												
431 926086									73.7192	-145.0657	0.7	-1.1				
431 934021	72.9341	-143.6586	-1.3	-2.7												
431 944794					72.7914	-137.2125	-0.1	-4.2								
431 945068									73.7193	-145.0660	0.6	-0.4				
431 945099	72.9340	-143.6593	0.3	-1.8												
431 971283									73.7194	-145.0661	0.1	0.1				
431 971619					72.7913	-137.2153	-0.2	-3.0								
431 979340					72.7913	-137.2158	-0.2	-1.7								
431 979584									73.7194	-145.0661	-0.1	0.3				
432 013550									73.7193	-145.0655	-0.5	1.1				
432 014008					72.7913	-137.2152	0.1	2.6								
432 016968	72.9356	-143.6600	2.8	-0.7												
432 047150									73.7192	-145.0644	-0.1	0.9				
432 047668					72.7914	-137.2125	0.3	2.6								
432 053406	72.9361	-143.6615	1.2	-2.6												
432 077118									73.7192	-145.0641	0.4	-0.3				
432 077209	72.9364	-143.6634	1.4	-3.5												
432 077637					72.7914	-137.2115	0.1	0.1								
432 123108									73.7194	-145.0651	0.4	-0.9				
432 123627					72.7913	-137.2124	-0.5	-0.7								
432 128143	72.9372	-143.6692	2.6	-5.0												
432 152924									73.7195	-145.0658	0.1	-0.7				
432 153076	72.9378	-143.6727	3.3	-5.7												
432 153442					72.7912	-137.2125	-0.4	0.5								
432 160522					72.7912	-137.2124	-0.3	0.7								
432 160797	72.9380	-143.6739	3.6	-5.9												
432 160950									73.7195	-145.0660	0.0	-0.8				
432 198700									73.7194	-145.0670	-0.3	-1.3				
432 198853	72.9392	-143.6805	4.2	-7.4												
432 199097					72.7912	-137.2124	0.1	-1.9								
432 228302									73.7194	-145.0683	-0.3	-2.0				
432 228485	72.9401	-143.6868	3.9	-8.8												
432 228729					72.7912	-137.2159	0.2	-7.2								
432 273651									73.7193	-145.0708	0.0	-1.7				
432 273834	72.9414	-143.6978	3.9	-9.3												
432 303070									73.7194	-145.0717	0.4	-0.6				
432 303314					72.7913	-137.2276	-0.1	3.4								
432 347900					72.7912	-137.2171	-0.1	9.9								
432 347900									73.7196	-145.0721	1.2	-0.5				
432 349053	72.9439	-143.7147	4.6	-8.3												
432 354767	72.9442	-143.7162	4.7	-8.2												
432 377136									73.7200	-145.0730	1.8	-2.1				
432 377167					72.7912	-137.2119	-0.2	3.4								
432 380463	72.9451	-143.7218	4.5	-8.6												
432 421295					72.7911	-137.2120	-0.1	-1.5								
432 421478									73.7207	-145.0775	2.0	-5.4				
432 421570	72.9465	-143.7320	4.3	-10.7												
432 429840	72.9468	-143.7344	4.4	-11.3												
432 429993					72.7911	-137.2123	-0.1	-1.1								
432 450378					72.7911	-137.2126	0.2	0.1								
432 450592									73.7211	-145.0825	1.7	-6.7				
432 450623	72.9475	-143.7408	4.6	-12.1												
432 494171					72.7913	-137.2120	0.5	-0.3								
432 494566	72.9493	-143.7541	5.8	-10.1												
432 494568									73.7218	-145.0904	3.0	-5.9				
432 504181					72.7913	-137.2122	0.5	-1.2								
432 523071					72.7914	-137.2132	0.5	-2.8								
432 523469									73.7227	-145.0946	4.6	-4.7				
432 523534					72.7914	-137.2136	0.5	-3.1								

DAY	CAMP CARIBOU LAT	LONG	NIV	EIV	CAMP BLUE FOX LAT	LONG	NIV	EIV	CAMP SNOWBIRD LAT	LONG	NIV	EIV	CAMP BIG BEAR LAT	LONG	NIV	EIV
432.566895					72.7915	-137.2174	0.2	-4.1								
432.567261	72.9528	-143.7696	6.1	-8.3					73.7245	-145.1001	5.4	-5.1				
432.567383					72.7915	-137.2185	0.1	-3.9								
432.577637									73.7249	-145.1016	5.1	-5.8				
432.577698																
432.577820	72.9533	-143.7720	5.9	-8.9	72.7915	-137.2202	0.0	-3.0								
432.595642									73.7256	-145.1048	4.7	-6.9				
432.596130					72.7915	-137.2206	0.0	-2.5								
432.602295									73.7259	-145.1065	4.5	-7.4				
432.604889					72.7915	-137.2221	0.0	-1.1								
432.639709	72.9560	-143.7888	5.7	-11.3					73.7271	-145.1145	4.4	-8.8				
432.640045					72.7915	-137.2224	0.0	-1.2								
432.640198									73.7275	-145.1171	4.7	-9.0				
432.650513	72.9565	-143.7920	5.9	-11.5	72.7915	-137.2231	0.0	-1.9								
432.650787									73.7282	-145.1216	5.1	-9.2				
432.669365					72.7915	-137.2236	0.0	-2.4								
432.669854	72.9577	-143.8003	5.8	-13.4	72.7915	-137.2267	0.0	-4.1								
432.676666									73.7301	-145.1328	5.6	-9.2				
432.676758	72.9593	-143.8148	5.4	-16.4	72.7915	-137.2278	0.0	-4.4								
432.713013					72.7915	-137.2300	0.1	-4.6								
432.713286	72.9597	-143.8192	5.4	-16.8	72.7915	-137.2315	0.2	-4.6								
432.713440					72.7918	-137.2389	0.8	-3.5								
432.722992	72.9625	-143.8463	6.0	-14.0	72.7920	-137.2424	0.9	-4.4								
432.723358	72.9629	-143.8494	6.2	-12.9	72.7923	-137.2478	0.9	-6.4								
432.741516	72.9661	-143.8694	5.5	-12.9	72.7926	-137.2545	0.8	-6.8								
432.793632	72.9672	-143.8799	4.4	-14.9	72.7927	-137.2592	0.6	-6.2								
432.787018	72.9686	-143.8982	3.3	-14.5	72.7930	-137.2669	0.8	-6.4								
432.793746	72.9693	-143.9087	3.3	-13.9	72.7931	-137.2718	0.5	-6.9								
432.861451	72.9697	-143.9140	3.7	-14.0	72.7931	-137.2736	0.2	-7.0								
432.861603					72.7931	-137.2805	-0.5	-7.0								
432.889801					72.7930	-137.2851	-0.1	-6.8								
432.899078					72.7930	-137.2872	0.3	-6.7								
432.926676					72.7932	-137.2934	0.8	-5.9								
432.937012					72.7933	-137.2967	0.6	-5.3								
432.964905					72.7936	-137.3029	0.8	-3.9								
432.965210					72.7939	-137.3064	1.3	-3.5								
432.979340					72.7943	-137.3101	1.5	-4.0								
433.012909					72.7945	-137.3121	1.4	-4.6								
433.040985					72.7952	-137.3194	1.7	-5.7								
433.050995	72.9714	-143.9405	1.4	-14.3	72.7954	-137.3224	1.7	-5.8								
433.081331					72.7963	-137.3331	1.3	-4.9								
433.082662	72.9714	-143.9546	-1.1	-14.2												
433.088959																
433.114716																
433.115092	72.9711	-143.9643	-1.5	-13.4												
433.126343	72.9710	-143.9682	-1.2	-12.9												
433.136556																
433.164703																
433.187073																
433.187286	72.9709	-143.9883	1.0	-13.7												
433.203613	72.9711	-143.9945	1.7	-15.2												
433.239777																
433.260071	72.9719	-144.0170	0.7	-12.7												
433.267212	72.9719	-144.0193	0.1	-11.4												
433.276733																
433.316101																
433.333557	72.9714	-144.0351	-0.5	-10.6												
433.333679																
433.349915	72.9714	-144.0402	0.5	-13.3												
433.387787																
433.391022	72.9718	-144.0564	1.2	-15.3												
433.407715	72.9719	-144.0629	0.7	-14.0												
433.408020																
433.422607	72.9719	-144.0680	0.4	-12.3												
433.465729	72.9721	-144.0802	0.3	-10.4												
433.482880																
433.488251	72.9722	-144.0867	0.7	-11.8												

DAY	CAMP CARIBOU LAT	LONG	NIV	EIV	CAMP BLUE FOX LAT	LONG	NIV	EIV	CAMP SNOWBIRD LAT	LONG	NIV	EIV	CAMP BIG BEAR LAT	LONG	NIV	EIV
433 495514	72.9722	-144.0891	0.9	-12.6												
433 533600					72.7968	-137.3387	1.0	-3.7								
433 539734	72.9726	-144.1048	1.2	-13.2												
433 557983					72.7970	-137.3410	0.9	-3.6								
433 560913	72.9728	-144.1114	1.0	-10.1												
433 566345					72.7970	-137.3418	0.8	-3.6								
433 566650	72.9728	-144.1128	0.9	-8.8												
433 606323					72.7973	-137.3458	1.2	-4.3								
433 613007	72.9730	-144.1195	0.4	-4.3												
433 632416	72.9731	-144.1220	0.2	-5.9												
433 642822	72.9731	-144.1239	0.0	-7.6												
433 679382					72.7982	-137.3549	1.8	-4.8								
433 685791	72.9731	-144.1353	0.2	-11.7												
433 706940					72.7986	-137.3583	1.5	-4.5								
433 714020	72.9732	-144.1443	1.1	-12.8												
433 717682					72.7987	-137.3595	1.4	-4.4								
433 753021					72.7991	-137.3629	1.1	-2.7								
433 773174	72.9737	-144.1576	1.7	-12.6												
433 793243					72.7994	-137.3647	1.0	-1.5								
433 827332	72.9748	-144.1802	2.0	-11.8												
433 827362					72.7997	-137.3668	0.9	-3.4								
433 864136	72.9753	-144.1919	1.2	-12.2												
433 864502					72.7999	-137.3710	0.5	-4.9								
433 902222	72.9755	-144.2041	0.7	-12.6												
433 903168					72.8000	-137.3754	1.0	-3.5								
433 925415					72.8003	-137.3771	1.8	-2.5								
433 925751	72.9757	-144.2121	1.5	-13.6												
433 940063	72.9759	-144.2173	2.2	-14.2												
433 945313					72.8006	-137.3783	2.3	-2.2								
433 976715	72.9767	-144.2304	3.1	-11.9												
433 978210					72.8012	-137.3803	1.8	-2.5								
434 016083	72.9775	-144.2404	1.9	-8.5												
434 016479					72.8015	-137.3831	0.8	-3.2								
434 050751	72.9778	-144.2481	0.6	-8.8												
434 050842					72.8018	-137.3860	0.8	-3.3								
434 069031					72.8019	-137.3875	1.0	-3.0								
434 069427	72.9779	-144.2525	0.8	-9.2												
434 079865	72.9780	-144.2550	0.9	-9.2												
434 080322					72.8020	-137.3884	1.1	-2.6								
434 125488	72.9785	-144.2655	1.9	-8.2												
434 125763					72.8023	-137.3906	0.9	-1.9								
434 141113					72.8024	-137.3912	0.7	-1.4								
434 141418	72.9787	-144.2688	2.3	-7.6												
434 159670	72.9790	-144.2716	2.7	-7.2												
434 156067					72.8025	-137.3917	0.6	-1.3								
434 200867	72.9800	-144.2800	2.1	-7.6												
434 201263					72.8026	-137.3929	-0.1	-0.6								
434 213684					72.8026	-137.3930	-0.2	-0.4								
434 231262					72.8026	-137.3932	-0.2	-0.3								
434 243439					72.8026	-137.3933	-0.1	-0.4								
434 276550	72.9804	-144.2963	-0.5	-7.6												
434 276978					72.8026	-137.3935	-0.1	0.1								
434 305725	72.9802	-144.3013	-0.5	-5.2												
434 352112	72.9802	-144.3058	0.0	-3.3												
434 365657	72.9802	-144.3065	0.0	-3.6												
434 378547					72.8020	-137.3906	-1.0	1.2								
434 379700	72.9802	-144.3085	0.1	-4.4												
434 387146					72.8019	-137.3904	-0.9	1.1								
434 427460					72.8017	-137.3895	-0.6	0.8								
434 435089	72.9803	-144.3159	0.5	-5.0												
434 452698					72.8016	-137.3899	-0.2	0.8								
434 460235	72.9804	-144.3191	0.8	-4.6												
434 510010	72.9809	-144.3256	0.8	-5.8												
434 510498					72.8016	-137.3879	0.0	0.4								
434 525421					72.8016	-137.3878	-0.2	0.3								
434 525787	72.9809	-144.3281	0.5	-6.4												
434 535126					72.8016	-137.3877	-0.3	0.3								
434 585052	72.9810	-144.3386	0.1	-6.1												
434 585449					72.8015	-137.3878	0.1	-0.6								

DAY	CAMP CARIBOU LAT	LONG	NIV	EIV	CAMP BLUE FOX LAT	LONG	NIV	EIV	CAMP SNOWBIRD LAT	LONG	NIV	EIV	CAMP BIG BEAR LAT	LONG	NIV	EIV
434 597931					72.8015	-137.3880	0.4	-0.9								
434 609100	72.9810	-144.3420	0.4	-4.4												
434 645874					72.8017	-137.3897	0.5	-1.4								
434 646179	72.9812	-144.3451	0.5	-2.6												
434 659729	72.9812	-144.3460	0.4	-2.6												
434 660034					72.8018	-137.3902	0.3	-1.2								
434 719238					72.8017	-137.3908	-0.3	0.9								
434 733795	72.9813	-144.3504	-0.1	-1.1												
434 733887					72.8017	-137.3903	-0.3	1.6								
434 743958					72.8017	-137.3898	-0.2	2.0								
434 754211	72.9813	-144.3507	-0.2	-0.3												
434 754333					72.8016	-137.3893	-0.1	2.2								
434 807098					72.8016	-137.3868	0.0	0.6								
434 807159	72.9812	-144.3521	-0.1	-2.7												
434 865295					72.8016	-137.3879	-0.1	-1.0								
434 865531	72.9811	-144.3590	-0.2	-4.9												
434 879669					72.8016	-137.3882	-0.1	-0.7								
434 879913	72.9811	-144.3607	-0.3	-4.6												
434 892334	72.9811	-144.3622	-0.4	-4.4												
434 892487					72.8016	-137.3884	-0.1	-0.6								
434 905090	72.9810	-144.3636	-0.6	-4.2												
434 905518					72.8016	-137.3885	-0.1	-0.5								
434 938446					72.8016	-137.3888	0.1	0.2								
434 938629	72.9809	-144.3673	-0.5	-4.2												
434 951660					72.8016	-137.3886	0.2	0.7								
434 952057	72.9808	-144.3688	-0.4	-4.3												
434 981110	72.9807	-144.3722	-0.6	-4.5												
434 981567					72.8017	-137.3878	0.1	1.2								
435 012329					72.8016	-137.3872	-0.1	0.1								
435 023438					72.8016	-137.3873	-0.1	-0.6								
435 023895	72.9805	-144.3773	-0.6	-4.6												
435 043671					72.8016	-137.3877	0.0	-1.1								
435 056746	72.9804	-144.3814	-0.1	-4.7												
435 057312					72.8016	-137.3881	-0.1	-0.9								
435 086700	72.9804	-144.3851	-0.1	-4.8												
435 086884					72.8016	-137.3885	-0.1	-0.1								
435 119537					72.8016	-137.3883	0.2	0.2								
435 132233	72.9803	-144.3907	0.0	-4.5												
435 161804	72.9803	-144.3941	-0.4	-4.7												
435 162140					72.8017	-137.3883	0.4	-0.1								
435 170898	72.9802	-144.3953	-0.7	-5.1												
435 171204					72.8018	-137.3883	0.3	-0.1								
435 194733	72.9800	-144.3990	-2.4	-6.7												
435 195068					72.8018	-137.3883	0.1	0.3								
435 206787					72.8018	-137.3882	0.0	0.6								
435 237356	72.9787	-144.4076	-4.6	-7.8												
435 237823					72.8018	-137.3875	0.0	0.8								
435 246033	72.9784	-144.4093	-4.6	-7.4												
435 269745	72.9777	-144.4131	-1.9	-4.4												
435 280457					72.8018	-137.3869	-0.3	0.2								
435 320404					72.8016	-137.3871	-0.4	-0.5								
435 320496	72.9784	-144.4156	3.6	-1.8												
435 343964					72.8016	-137.3875	0.0	-0.8								
435 343994	72.9790	-144.4174	2.8	-3.9												
435 353882	72.9792	-144.4185	2.0	-4.7												
435 355998					72.8016	-137.3877	0.3	-0.9								
435 387848	72.9794	-144.4235	-0.9	-5.9												
435 388123					72.8017	-137.3885	0.4	-0.8								
435 426666	72.9788	-144.4293	-2.4	-5.7												
435 428711					72.8017	-137.3889	-0.5	0.1								
435 462952					72.8015	-137.3886	-1.2	0.2								
435 467316	72.9782	-144.4353	-1.2	-5.2												
435 490234					72.8013	-137.3885	-0.7	0.2								
435 498962					72.8012	-137.3885	-0.4	0.3								
435 499390	72.9781	-144.4392	0.0	-3.9												
435 540070	72.9781	-144.4425	0.4	-2.6												
435 542805					72.8014	-137.3879	0.5	-0.3								
435 571960					72.8014	-137.3890	0.3	-0.6								
435 603516	72.9781	-144.4477	-1.1	-4.7												

	CAMP CARIBOU				CAMP BLUE FOX				CAMP SNOWBIRD				CAMP BIG BEAR			
DAY	LAT	LONG	NIV	EIV	LAT	LONG	NIV	EIV	LAT	LONG	NIV	EIV	LAT	LONG	NIV	EIV
435 610077					72.8014	-137.3892	0.0	-1.5								
435 610321	72.9780	-144.4486	-1.4	-5.3												
435 635437					72.8015	-137.3900	0.1	-0.9								
435 645569					72.8015	-137.3902	0.2	-0.3								
435 645691	72.9775	-144.4541	-1.6	-5.7												
435 682709					72.8015	-137.3898	0.2	1.0								
435 686981	72.9772	-144.4588	-0.6	-3.1												
435 708435					72.8016	-137.3891	0.1	0.7								
435 719879					72.8016	-137.3890	0.0	0.2								
435 755066					72.8016	-137.3893	-0.3	-0.7								
435 755524	72.9769	-144.4618	-0.9	-1.0												
435 782043					72.8015	-137.3897	-0.4	-0.3								
435 794678	72.9765	-144.4630	-1.5	-1.3												
435 794891					72.8014	-137.3898	-0.3	0.1								
435 800262					72.8014	-137.3897	-0.3	0.2								
435 827545					72.8014	-137.3895	-0.1	0.4								
435 827911	72.9762	-144.4642	-1.4	-1.5												
435 856262	72.9759	-144.4655	-1.1	-2.0												
435 856354					72.8014	-137.3893	0.1	0.1								
435 870148	72.9758	-144.4663	-1.0	-2.4												
435 870544					72.8014	-137.3893	0.2	-0.1								
435 900452					72.8015	-137.3893	0.3	0.2								
435 900726	72.9756	-144.4684	-0.9	-2.8												
435 909722	72.9755	-144.4690	-1.0	-2.8												
435 931091	72.9753	-144.4707	-1.2	-2.6												
435 931366					72.8016	-137.3888	0.1	0.9								
435 946106	72.9752	-144.4716	-1.4	-2.2												
435 974091	72.9749	-144.4729	-1.3	-1.1												
435 984375	72.9747	-144.4731	-1.2	-0.7												
435 984802					72.8015	-137.3877	-0.2	0.3								
436 007019					72.8015	-137.3877	-0.2	-0.3								
436 022125	72.9744	-144.4734	-1.5	-0.4												
436 022522					72.8015	-137.3879	-0.3	-0.6								
436 049683					72.8014	-137.3883	-0.2	-0.5								
436 060394	72.9739	-144.4745	-1.7	-1.6												
436 082458	72.9736	-144.4755	-1.4	-1.9												
436 082977					72.8014	-137.3885	0.1	-0.1								
436 097626	72.9734	-144.4762	-1.2	-1.7												
436 097931					72.8014	-137.3885	0.2	0.0								
436 121704					72.8015	-137.3885	0.3	-0.1								
436 122009	72.9732	-144.4772	-1.1	-1.5												
436 136353	72.9731	-144.4778	-1.2	-1.4												
436 136749					72.8015	-137.3886	0.3	-0.4								
436 158691					72.8015	-137.3890	0.2	-0.7								
436 172516	72.9727	-144.4789	-1.4	-0.8												
436 194153					72.8016	-137.3895	0.2	-0.1								
436 194336	72.9725	-144.4792	-1.2	-0.4												
436 211751	72.9724	-144.4794	-0.9	-0.4												
436 212006					72.8016	-137.3893	0.2	0.8								
436 232612	72.9722	-144.4797	-0.5	-1.0												
436 233795					72.8016	-137.3886	0.1	1.6								
436 273926	72.9722	-144.4815	-0.3	-2.1												
436 286530	72.9721	-144.4822	-0.4	-2.0												
436 308197	72.9721	-144.4831	-0.6	-1.0												
436 308228					72.8016	-137.3863	0.0	-0.4								
436 320129	72.9720	-144.4833	-0.7	-0.1												
436 340881	72.9719	-144.4830	-0.7	0.9												
436 341034					72.8017	-137.3872	0.1	-1.2								
436 349457	72.9718	-144.4828	-0.6	1.0												
436 349823					72.8017	-137.3874	0.1	-1.0								
436 360352					72.8017	-137.3877	0.1	-0.7								
436 360535	72.9718	-144.4825	-0.5	1.1												
436 381958					72.8017	-137.3879	0.0	-0.1								
436 382111	72.9717	-144.4818	-0.1	1.3												
436 392700					72.8017	-137.3879	-0.1	0.1								
436 415161	72.9717	-144.4810	0.1	0.9												
436 415497					72.8016	-137.3877	-0.4	0.4								
436 434713					72.8016	-137.3876	-0.4	0.3								
436 433563					72.8016	-137.3876	-0.5	0.3								

DAY	CAMP CARIBOU LAT	LONG	NIV	EIV	CAMP BLUE FOX LAT	LONG	NIV	EIV	CAMP SNOWBIRD LAT	LONG	NIV	EIV	CAMP BIG BEAR LAT	LONG	NIV	EIV
436.433899	72.9718	-144.4813	0.1	-1.9												
436.455017					72.8015	-137.3875	-0.5	-0.1								
436.465363					72.8015	-137.3875	-0.4	-0.3								
436.465790	72.9718	-144.4836	0.1	-3.6												
436.490021	72.9718	-144.4856	0.2	-2.0												
436.490448					72.8014	-137.3879	0.0	-0.6								
436.498810	72.9718	-144.4859	0.2	-0.6												
436.527679					72.8015	-137.3885	0.5	-0.5								
436.538208					72.8016	-137.3886	0.5	-0.4								
436.538574	72.9719	-144.4839	0.1	3.6												
436.565063	72.9719	-144.4815	0.1	2.6												
436.565491					72.8017	-137.3889	0.5	-0.3								
436.572449	72.9719	-144.4811	0.1	1.8												
436.600220					72.8018	-137.3891	0.1	-0.3								
436.611786	72.9719	-144.4818	0.1	-3.0												
436.639832	72.9719	-144.4848	0.0	-5.0												
436.640198					72.8017	-137.3897	-0.1	-0.9								
436.651978					72.8017	-137.3900	-0.1	-1.0								
436.652344	72.9719	-144.4865	0.0	-5.2												
436.673035					72.8017	-137.3906	0.0	-1.1								
436.685577	72.9719	-144.4897	-0.1	-0.7												
436.714081	72.9719	-144.4875	0.0	6.6												
436.714203					72.8017	-137.3908	0.0	1.3								
436.725494					72.8017	-137.3903	-0.1	2.4								
436.725677	72.9719	-144.4850	0.1	9.4												
436.746368					72.8017	-137.3885	-0.2	3.9								
436.760071	72.9719	-144.4747	0.1	11.6												
436.760254					72.8017	-137.3870	-0.3	4.3								
436.787567					72.8016	-137.3843	-0.5	2.7								
436.787598	72.9719	-144.4684	-0.1	4.3												
436.799652	72.9719	-144.4679	-0.3	-1.1												
436.799652					72.8015	-137.3837	-0.6	1.2								
436.820343					72.8014	-137.3837	-0.3	-1.1								
436.835327	72.9718	-144.4740	-0.5	-9.1												
436.835663					72.8014	-137.3844	0.2	-2.2								
436.860229					72.8015	-137.3860	1.1	-2.4								
436.860443	72.9717	-144.4795	-0.4	-7.1												
436.874359	72.9717	-144.4817	-0.4	-5.0												
436.874573					72.8017	-137.3868	1.6	-2.0								
436.895050					72.8019	-137.3876	1.5	-1.2								
436.911133	72.9715	-144.4842	-0.7	-0.8												
436.911591					72.8021	-137.3880	0.7	-0.5								
436.917847					72.8021	-137.3881	0.3	-0.2								
436.932312					72.8021	-137.3881	-0.7	0.3								
436.935974	72.9714	-144.4844	-1.1	0.1												
436.949768	72.9712	-144.4843	-1.5	0.1												
436.950104					72.8019	-137.3878	-1.6	0.7								
436.967407	72.9710	-144.4843	-1.8	-0.1												
436.970490					72.8017	-137.3874	-2.0	0.8								
436.987183	72.9707	-144.4845	-2.0	-0.6												
437.004120					72.8012	-137.3870	-0.9	-0.1								
437.025696	72.9701	-144.4855	-1.5	-1.1												
437.026154					72.8012	-137.3874	0.4	-1.0								
437.062927	72.9698	-144.4864	-0.9	-0.9												
437.063263					72.8014	-137.3885	0.8	-0.8								
437.075958					72.8015	-137.3886	0.5	-0.3								
437.076385	72.9697	-144.4868	-0.8	-0.9												
437.101715	72.9696	-144.4873	-0.8	-0.7												
437.102173					72.8016	-137.3886	0.0	0.4								
437.122192					72.8016	-137.3884	0.0	0.4								
437.138123	72.9694	-144.4879	-0.4	-0.5												
437.148071					72.8016	-137.3882	0.1	0.1								
437.148376	72.9694	-144.4880	-0.3	-0.4												
437.159149	72.9693	-144.4881	-0.2	-0.3												
437.159546					72.8016	-137.3882	0.2	-0.1								
437.177399	72.9693	-144.4882	-0.2	-0.1												
437.177704					72.8016	-137.3883	0.2	-0.5								
437.197327	72.9692	-144.4881	-0.4	0.3												
437.197632					72.8017	-137.3886	0.4	-0.6								

	CAMP CARIBOU				CAMP BLUE FOX				CAMP SNOWBIRD				CAMP BIG BEAR			
DAY	LAT	LONG	NIV	EIV	LAT	LONG	NIV	EIV	LAT	LONG	NIV	EIV	LAT	LONG	NIV	EIV
437.212555	72.9692	-144.4880	-0.5	0.6												
437.220917	72.9692	-144.4878	-0.6	0.6												
437.234772	72.9691	-144.4876	-0.6	0.7												
437.235229					72.8017	-137.3891	0.0	-0.2								
437.252441	72.9690	-144.4873	-0.8	0.6												
437.272369					72.8016	-137.3889	-0.7	0.6								
437.286102					72.8016	-137.3887	-0.7	0.8								
437.286316	72.9688	-144.4869	-1.0	-0.1												
437.294128	72.9687	-144.4870	-1.1	-0.4												
437.294189					72.8015	-137.3885	-0.7	0.9								
437.310455	72.9686	-144.4873	-1.2	-0.9												
437.310913					72.8014	-137.3881	-0.8	0.8								
437.326721	72.9684	-144.4878	-1.1	-1.4												
437.346375					72.8012	-137.3876	-0.3	0.1								
437.346436	72.9683	-144.4886	-0.8	-1.6												
437.359467	72.9682	-144.4891	-0.6	-1.6												
437.368042	72.9682	-144.4895	-0.5	-1.5												
437.368256					72.8013	-137.3877	0.4	-0.3								
437.385773	72.9681	-144.4901	-0.3	-1.3												
437.386047					72.8013	-137.3879	0.8	-0.5								
437.400116					72.8014	-137.3881	0.9	-0.6								
437.400360	72.9681	-144.4906	-0.2	-1.1												
437.419708					72.8016	-137.3883	0.6	-0.5								
437.419952	72.9680	-144.4911	-0.2	-0.7												
437.431824					72.8016	-137.3885	0.3	-0.4								
437.432220	72.9680	-144.4912	-0.1	-0.4												
437.442566	72.9680	-144.4913	-0.1	-0.1												
437.460419	72.9680	-144.4912	0.0	0.3												
437.472053					72.8015	-137.3886	-0.4	0.1								
437.473419	72.9680	-144.4911	0.1	0.5												
437.492523					72.8015	-137.3885	-0.3	0.3								
437.504517					72.8015	-137.3884	-0.1	0.3								
437.504944	72.9681	-144.4906	0.4	0.5												
437.517548	72.9681	-144.4905	0.4	0.3												
437.518036					72.8015	-137.3883	0.2	0.2								
437.534271					72.8015	-137.3882	0.4	0.1								
437.534363	72.9682	-144.4904	0.4	0.1												
437.545715					72.8016	-137.3882	0.5	0.1								
437.546173	72.9682	-144.4904	0.4	0.0												
437.565521	72.9683	-144.4904	0.1	0.0												
437.577606					72.8017	-137.3882	0.4	-0.1								
437.577942	72.9683	-144.4904	-0.1	0.1												
437.592560	72.9682	-144.4904	-0.3	0.1												
437.592987					72.8017	-137.3883	0.2	-0.2								
437.607391					72.8017	-137.3884	0.0	-0.4								
437.618530					72.8017	-137.3885	-0.1	-0.5								
437.618896	72.9681	-144.4903	-0.5	0.0												
437.637726					72.8017	-137.3888	-0.3	-0.5								
437.651337					72.8017	-137.3890	-0.3	-0.6								
437.651459	72.9680	-144.4904	-0.4	-0.2												
437.667145	72.9680	-144.4905	-0.3	-0.2												
437.667389					72.8016	-137.3893	-0.2	-0.9								
437.679993					72.8016	-137.3896	-0.1	-1.2								
437.680359	72.9680	-144.4906	-0.1	-0.3												
437.691772					72.8016	-137.3900	0.0	-1.6								
437.692017	72.9680	-144.4907	0.1	-0.5												
437.710815					72.8016	-137.3910	0.2	-2.1								
437.711060	72.9680	-144.4911	0.3	-0.8												
437.725647	72.9680	-144.4914	0.4	-1.0												
437.741089	72.9681	-144.4918	0.4	-0.7												
437.741180					72.8017	-137.3925	0.1	-1.2								
437.752350					72.8017	-137.3927	0.0	-0.3								
437.752777	72.9681	-144.4919	0.2	-0.2												
437.765717	72.9681	-144.4919	0.0	0.6												
437.784485					72.8016	-137.3918	-0.4	2.4								
437.784546	72.9681	-144.4912	-0.3	2.0												
437.800568	72.9680	-144.4902	-0.5	2.7												
437.800842					72.8016	-137.3906	-0.3	3.4								
437.814331	72.9680	-144.4892	-0.7	2.7												
437.824860					72.8015	-137.3884	0.0	3.1								

DAY	CAMP CARIBOU LAT	LONG	NIV	EIV	CAMP BLUE FOX LAT	LONG	NIV	EIV	CAMP SNOWBIRD LAT	LONG	NIV	EIV	CAMP BIG BEAR LAT	LONG	NIV	EIV
437 825195	72 9679	-144 4864	-0 7	2 3												
437 843088	72 9678	-144 4877	-0.5	1 3												
437 840210					72.8015	-137.3875	0.2	1.9								
437 858795	72 9678	-144.4875	0.0	-0 5												
437 858887					72 8016	-137 3869	0 4	0.2								
437 876190	72.9678	-144.4880	0.5	-1.9												
437 876190									73.7404	-145.7352	-0.2	-3.4				
437 876617					72.8016	-137.3871	0.4	-0:9								
437 886841									73.7403	-145.7362	-0.2	-3.4				
437 886902	72 9679	-144.4886	0.6	-2.3												
437 897766					72.8017	-137.3878	0.2	-1.2								
437 898010	72 9679	-144.4893	0.6	-2.5												
437 915222	72 9680	-144.4904	0 3	-2.2												
437 915283									73.7403	-145.7387	0.0	-2.9				
437 915527					72.8017	-137 3882	-0.1	-0.5								
437 952637					72.8016	-137.3878	-0.4	1.2								
437 971375	72 9680	-144.4915	-0.3	1.0												
437 971527									73 7404	-145.7405	0.2	1.4				
437 990936									73.7404	-145.7394	0.1	2.8				
437 990967	72 9679	-144.4907	-0.2	1.9												
437 991425					72.8015	-137.3864	-0 3	0.8								
438 009247									73 7404	-145.7379	-0.1	2.7				
438 009705					72.8015	-137.3864	-0 1	-0.7								
438 030304					72.8015	-137.3874	0.3	-3.1								
438 030762	72.9679	-144.4889	0.0	1.0												
438 034210									73.7403	-145 7366	-0.4	1.2				
438 045441	72.9679	-144.4886	0.2	0 2												
438 045563					72.8015	-137.3890	0.5	-5.0								
438 067017	72.9680	-144.4888	0.5	-0.5												
438 067474					72.8016	-137 3922	0.6	-5.9								
438 085052									73.7402	-145.7370	0.0	-1.1				
438 085632					72.8017	-137.3947	0.3	-4.3								
438.102234					72.8017	-137.3959	-0.1	-0.9								
438.109070									73.7402	-145.7377	0.3	-0.7				
438 109283					72.8017	-137.3959	-0.3	0.8								
438 120239	72.9682	-144.4885	0.2	1.8												
438 120300									73.7402	-145.7378	0.2	-0.3				
438 120514					72.8017	-137.3953	-0.5	3.4								
438 142731									73.7403	-145.7378	0.1	0.3				
438 143280					72.8016	-137.3922	-0.7	6.1								
438 160736									73.7403	-145.7376	0.1	0.4				
438 161316					72.8015	-137.3894	-0.4	5.6								
438 174622					72.8014	-137.3877	-0.2	4.3								
438 183228					72.8014	-137.3869	0.0	3.3								
438 195618									73.7403	-145.7373	-0 1	0 1				
438 218018									73.7402	-145.7373	-0.3	0 0				
438 235962									73.7402	-145 7373	-0 3	0.3				
438 256744									73.7402	-145 7370	-0.2	0 6				
438 271179									73.7401	-145.7367	-0.1	0 7				
438 271301	72.9675	-144.4783	0.2	-3.1												
438 271790					72.8016	-137 3863	-0.1	-0 5								
438 292847					72 8016	-137.3865	-0.4	-0.2								
438 310699					72.8015	-137 3866	-0 4	-0.3								
438 321259					72.8015	-137.3867	-0.3	-0.6								
438 321259									73 7400	-145.7358	-0.6	0 5				
438 329803									73 7400	-145 7357	-0.8	0.4				
438 346680									73.7399	-145.7356	-1.3	0.3				
438 346863	72.9678	-144.4885	0.0	-3 3												
438 347229					72.8014	-137 3873	-0 3	-1.0								
438 366516					72 8014	-137 3878	-0 4	-1.0								
438 366608									73.7396	-145 7355	-1.6	0.1				
438 366730	72 9678	-144.4896	-0 5	-0 8												
438 384308					72 8013	-137.3882	-0.4	-0 8								
438 384338									73.7394	-145.7355	-1.7	-0.2				
438 395274	72 9676	-144.4896	-0.7	0.1												
438 395386									73.7392	-145.7356	-1.7	-0.4				
438 395599					72.8013	-137.3884	-0.3	-0.6								
438 402618									73.7392	-145.7357	-1.7	-0.5				
438 421631									73 7389	-145.7361	-1.6	-1.1				

	CAMP CARIBOU				CAMP BLUE FOX				CAMP SNOWBIRD				CAMP BIG BEAR			
DAY	LAT	LONG	NIV	EIV	LAT	LONG	NIV	EIV	LAT	LONG	NIV	EIV	LAT	LONG	NIV	EIV
438 421875	72.9675	-144.4902	-0.3	-2.1												
438.422028					72.8013	-137.3886	0.0	0.0								
438 439667					72.8013	-137.3885	0.2	0.3								
438 439941									73.7387	-145.7368	-1.3	-1.6				
438 440002	72.9675	-144.4917	0.1	-4.4												
438.457336					72.8013	-137.3884	0.5	0.2								
438 457642									73.7385	-145.7376	-1.0	-1.9				
438.470032	72.9676	-144.4960	0.2	-5.4												
438 470520					72.8014	-137.3884	0.5	-0.1								
438 471466									73.7384	-145.7384	-0.9	-1.8				
438 495972									73.7383	-145.7391	-0.9	-0.2				
438 496155	72.9676	-144.4984	-0.6	-0.7												
438 512848	72.9674	-144.4977	-1.1	3.7												
438 512878									73.7382	-145.7388	-1.0	1.3				
438 530426									73.7380	-145.7379	-1.1	2.2				
438 545105	72.9671	-144.4928	-1.5	6.3												
438 548798									73.7379	-145.7368	-1.0	2.2				
438 569611									73.7377	-145.7357	-1.2	1.5				
438 569733	72.9668	-144.4895	-1.4	3.6												
438 585571	72.9666	-144.4885	-1.6	1.5												
438 585663									73.7375	-145.7352	-1.6	0.7				
438 603088									73.7373	-145.7350	-2.2	0.1				
438 619751									73.7369	-145.7350	-2.8	-0.2				
438 619995	72.9661	-144.4885	-2.4	-1.0												
438 642639									73.7364	-145.7352	-3.3	-0.2				
438 642700	72.9656	-144.4892	-2.9	-1.1												
438 658478	72.9652	-144.4896	-2.9	-1.0												
438 658661									73.7360	-145.7353	-3.3	-0.1				
438 675903									73.7355	-145.7353	-3.2	0.1				
438 694061									73.7351	-145.7352	-3.0	0.6				
438 694305	72.9645	-144.4904	-2.5	-0.4												
438 715240	72.9641	-144.4904	-2.3	0.3												
438 715240									73.7346	-145.7346	-2.9	1.5				
438 731750					72.8016	-137.3907	-0.6	2.7								
438 731903	72.9638	-144.4901	-2.4	1.0												
438 732117									73.7342	-145.7337	-2.9	2.4				
438.748779					72.8015	-137.3894	-0.6	3.2								
438 748932	72.9634	-144.4895	-2.7	1.8												
438 749146									73.7338	-145.7323	-3.1	3.3				
438 766144					72.8014	-137.3880	-0.5	3.0								
439 766144									73.7334	-145.7306	-3.6	4.1				
438 772522									73.7332	-145.7299	-3.8	4.3				
438 772797					72.8014	-137.3875	-0.4	2.7								
438 787201					72.8014	-137.3866	-0.2	2.0								
439 787628	72.9625	-144.4871	-3.4	2.3												
438 787750									73.7327	-145.7280	-4.3	4.5				
438 805969	72.9620	-144.4862	-3.6	1.6												
438 806030					72.8013	-137.3859	-0.2	0.7								
438 806213									73.7321	-145.7258	-5.0	3.9				
438 822815					72.8013	-137.3859	-0.2	-0.3								
438 823059									73.7314	-145.7243	-5.6	2.5				
438 840729					72.8013	-137.3862	-0.2	-0.8								
438.848297									73.7302	-145.7231	-5.8	1.5				
438 848358	72.9608	-144.4851	-3.6	0.8												
438 859894					72.8013	-137.3864	-0.1	-0.2								
439 860199	72.9604	-144.4848	-3.6	0.9												
438 860382									73.7297	-145.7226	-5.8	1.7				
438 880796	72.9599	-144.4843	-3.6	1.2												
438 880951									73.7288	-145.7213	-5.6	2.9				
438 881042					72.8012	-137.3862	-0.2	1.1								
438 897644					72.8012	-137.3855	-0.3	2.1								
438 912933					72.8012	-137.3845	-0.4	2.8								
438 913908									73.7274	-145.7179	-5.9	4.8				
438 913300	72.9589	-144.4828	-3.8	2.5												
438 924408	72.9586	-144.4819	-3.8	3.2												
438 933258	72.9584	-144.4812	-3.8	3.8												
438 933533									73.7264	-145.7150	-6.6	5.6				
438 956329	72.9577	-144.4785	-3.6	4.7												
438 956390									73.7251	-145.7113	-7.6	6.1				
438 956696					72.8010	-137.3813	-0.5	2.0								

DAY	CAMP CARIBOU LAT	LONG	NIV	EIV	CAMP BLUE FOX LAT	LONG	NIV	EIV	CAMP SNOWBIRD LAT	LONG	NIV	EIV	CAMP BIG BEAR LAT	LONG	NIV	EIV
438 972717	72 9572	-144.4765	-3.3	4 6												
438 972809									73.7241	-145.7086	-8.3	6.0				
438 973083					72.8009	-137.3807	-0 5	0.9								
438 984772					72 8009	-137.3806	-0.4	0.1								
438 985229	72 9569	-144.4751	-3.0	4 0												
438 985229									73.7233	-145.7065	-8.8	5.9				
439 007019	72 9565	-144.4734	-2.8	2.0												
439 032227									73.7199	-145.6992	-9.0	5.4				
439 032318	72 9559	-144.4728	-3.0	0 1												
439 032776					72.8008	-137.3813	-0.5	-0.4								
439 045462									73.7188	-145.6969	-8.6	5 1				
439 048492	72.9555	-144.4728	-3.3	0.1												
439 048981					72.8007	-137.3813	-0.8	0.4								
439 056976	72.9553	-144.4728	-3.5	0.4												
439 057129									73.7182	-145.6957	-8.4	5 0				
439 058726									73.7175	-145.6941	-8.2	4.9				
439 068937	72.9549	-144.4725	-3.7	1 1												
439 069244					72.8005	-137.3809	-1.1	1.4								
439 075348	72 9547	-144.4723	-3.9	1 6												
439 001635					72.8004	-137.3803	-1.2	2.0								
439 108154									73.7150	-145.6889	-8.0	4.8				
439 108307	72.9537	-144.4698	-4.4	4.1												
439 108765					72.8002	-137.3786	-1.0	2.6								
439 124237									73.7140	-145.6868	-8.2	5.0				
439 124847					72.8001	-137.3776	-0.6	2.4								
439 156555	72 9519	-144.4635	-4.9	5.0												
439 156616									73.7119	-145 6824	-8.3	4.9				
439 156921					72.8000	-137.3758	-0 3	1.7								
439 173685									73.7102	-145.6789	-8.0	4.5				
439 173899	72.9508	-144.4603	-5 2	4.3												
439 184143					72.7999	-137.3750	-0.4	0 7								
439 199707									73.7092	-145.6770	-7.7	4.0				
439 199890	72 9502	-144.4585	-5 4	3 9												
439 201202					72.7999	-137.3748	-0.4	0.1								
439 218140									73.7081	-145.6752	-7.6	3.2				
439 218262					72.7998	-137.3749	-0.3	-0.6								
439 218353	72.9494	-144.4568	-5.6	3.4												
439 232117									73.7073	-145.6741	-7 7	2.6				
439 232178	72 9488	-144.4556	-5.7	3 1												
439 258575									73.7056	-145.6721	-8.4	3.5				
439 258850	72.9476	-144 4532	-6.2	4.4												
439 258911					72 7997	-137.3752	-0.7	1.3								
439.291718					72.7994	-137.3727	-1.2	4.0								
439.291870									73.7033	-145.6677	-9.3	5 7				
439 307678									73.7021	-145.6652	-9.6	5 8				
439 307861	72.9450	-144.4453	-7.4	7.1												
439.308258					72.7993	-137.3709	-1.3	4.3								
439 332825									73.7002	-145.6616	-9.8	4.2				
439 332855					72 7990	-137.3684	-1 2	3.3								
439 333008	72 9435	-144.4408	-8 0	6 1												
439 348206	72 9425	-144.4386	-8 3	4 9												
439 349419					72 7989	-137.3673	-1.2	2.2								
439 364685					72 7987	-137 3667	-1.2	1.1								
439 365021									73.6978	-145 6593	-9.6	1.1				
439.365082	72 9414	-144.4367	-8.5	3 7												
439 382904									73.6965	-145.6591	-9.2	0.1				
439 383118	72 9402	-144.4353	-8.3	2.7												
439 393423					72 7985	-137 3664	-1 3	0.2								
439 406250					72 7983	-137 3663	-1.6	0.3								
439 406433									73.6948	-145.6590	-8 6	0 3				
439 406525	72 9387	-144.4338	-7 8	2 1												
439 422058					72 7981	-137 3660	-1 9	1.0								
439 437378					72 7978	-137 3654	-2 2	2.3								
439 442108	72.9367	-144.4315	-7.5	3 3												
439.457550									73.6914	-145.6558	-9.2	5 2				
439 457794	72.9357	-144.4299	-7 7	4 6												
439 457855					72 7974	-137.3636	-2 5	4.4								
439 479126					72.7970	-137.3606	-2 7	6.0								
439 479523	72.9344	-144.4268	-7 9	6.2												

	CAMP CARIBOU				CAMP BLUE FOX				CAMP SNOWBIRD				CAMP BIG BEAR			
DAY	LAT	LONG	NIV	EIV	LAT	LONG	NIV	EIV	LAT	LONG	NIV	EIV	LAT	LONG	NIV	EIV
439.479523									73.6897	-145.6520	-10.3	6.9				
439.494812					72.7967	-137.3582	-2.9	6.1								
439 495178									73.6884	-145.6491	-11.1	6.6				
439 531525									73.6851	-145.6439	-11.7	3.5				
439 531586					72.7958	-137.3531	-2.7	4.0								
439 531708	72.9312	-144.4181	-7.7	5.3												
439 551819					72.7954	-137.3515	-2.4	2.3								
439 552246	72.9300	-144.4157	-7.6	3.7												
439 552307									73.6833	-145.6424	-11.5	2.0				
439.567383					72.7951	-137.3508	-2.2	1.3								
439.567780	72.9291	-144.4145	-7.6	2.6												
439.567871									73.6819	-145.6416	-11.3	1.8				
439.573029					72.7950	-137.3506	-2.1	0.9								
439 583557	72.9281	-144.4136	-7.7	1.8												
439 583740									73.6805	-145.6408	-11.2	2.2				
439 604675					72.7946	-137.3503	-1.9	0.5								
439 604828									73.6786	-145.6393	-11.1	2.9				
439 604950	72.9268	-144.4127	-8.0	1.5												
439 624664					72.7943	-137.3498	-1.9	1.2								
439 625031	72.9255	-144.4118	-8.5	1.9												
439 625183									73.6769	-145.6375	-11.1	3.6				
439 640076					72.7940	-137.3492	-2.2	1.9								
439 640564									73.6756	-145.6359	-11.1	3.9				
439 647278	72.9241	-144.4104	-8.6	2.9												
439 657166	72.9234	-144.4096	-8.5	3.2												
439 657379									73.6741	-145.6340	-11.1	4.0				
439 677277					72.7932	-137.3468	-3.7	3.1								
439 677612									73.6724	-145.6318	-10.9	4.1				
439 677643	72.9221	-144.4077	-8.1	3.9												
439 697998					72.7925	-137.3450	-4.7	3.7								
439 698212	72.9208	-144.4055	-7.8	4.6												
439 698395									73.6706	-145.6295	-11.0	4.2				
439 713196					72.7919	-137.3434	-5.3	4.4								
439 713623									73.6693	-145.6276	-11.3	4.6				
439 721375	72.9194	-144.4023	-8.1	5.9												
439 721497					72.7916	-137.3424	-5.5	4.8								
439 731476	72.9187	-144.4007	-8.3	6.6												
439.731598					72.7911	-137.3411	-5.6	5.3								
439 731659									73.6677	-145.6252	-12.0	5.3				
439 738129	72.9183	-144.3995	-8.5	7.0												
439 749603					72.7903	-137.3384	-5.8	6.0								
439.750061	72.9175	-144.3973	-9.0	7.5												
439 750122									73.6659	-145.6224	-12.9	5.9				
439 772003	72.9159	-144.3930	-9.6	7.0												
439 772186									73.6636	-145.6190	-13.7	5.1				
439 787018	72.9148	-144.3905	-9.7	5.7												
439 787201									73.6620	-145.6172	-14.0	3.7				
439 794586									73.6611	-145.6165	-14.1	2.9				
439 794678					72.7883	-137.3314	-6.1	5.6								
439 794769	72.9142	-144.3894	-9.7	5.0												
439 806549	72.9133	-144.3880	-9.6	4.0												
439 806610									73.6598	-145.6157	-14.2	1.8				
439 806854					72.7877	-137.3297	-6.4	5.2								
439 813843	72.9128	-144.3873	-9.4	3.5												
439 822144					72.7869	-137.3277	-6.8	5.0								
439 822479	72.9121	-144.3866	-9.3	3.0												
439 822632									73.6581	-145.6151	-14.2	1.0				
439 846527	72.9104	-144.3849	-9.4	2.6												
439 846649					72.7855	-137.3245	-7.5	5.1								
439 846649									73.6554	-145.6145	-14.6	1.4				
439 861420					72.7846	-137.3226	-7.7	5.2								
439 861420									73.6536	-145.6138	-15.0	2.3				
439 882233	72.9076	-144.3823	-11.1	3.1												
439.882233									73.6512	-145.6120	-15.8	3.6				
439 882660					72.7834	-137.3196	-7.3	5.3								
439 889853	72.9069	-144.3817	-11.6	3.1												
439 890381					72.7830	-137.3186	-7.0	5.3								
439 921753	72.9038	-144.3791	-13.6	2.8												
439 921814									73.6460	-145.6078	-17.9	3.5				
439 922089					72.7814	-137.3143	-5.7	5.0								

DAY	CAMP CARIBOU LAT	LONG	NIV	EIV	CAMP BLUE FOX LAT	LONG	NIV	EIV	CAMP SNOWBIRD LAT	LONG	NIV	EIV	CAMP BIG BEAR LAT	LONG	NIV	EIV
439 936340									73.6439	-145.6066	-18.7	2.6				
439 936615					72.7808	-137.3125	-5.3	4.8								
439 958740					72.7799	-137.3097	-5.0	4.9								
439 965698									73.6396	-145.6050	-18.8	1.5				
439 965881	72.8989	-144.3763	-13.7	2.3												
440 010986					72.7777	-137.3029	-5.9	4.7								
440 033997									73.6300	-145.6006	-18.0	4.5				
440 034149	72.8924	-144.3707	-11.3	4.4												
440 041504					72.7763	-137.2993	-5.9	4.9								
440 042938									73.6287	-145.5993	-18.3	5.4				
440 073639	72.8890	-144.3662	-11.4	3.4												
440 074097					72.7750	-137.2949	-4.4	5.2								
440 062825					72.7747	-137.2937	-3.9	5.1								
440 109344									73.6189	-145.5910	-19.5	0.0				
440 109528	72.8857	-144.3645	-11.8	0.1												
440 109711					72.7740	-137.2903	-3.1	5.0								
440 149292									73.6128	-145.5948	-18.9	-5.4				
440 149475	72.8822	-144.3645	-10.4	1.5												
440 149780					72.7731	-137.2850	-2.6	5.0								
440 163361									73.6108	-145.5968	-18.4	-4.6				
440 163544	72.8811	-144.3635	-9.3	3.9												
440 163910					72.7728	-137.2832	-2.5	4.8								
440 184021									73.6079	-145.5980	-18.0	1.2				
440 184204					72.7724	-137.2810	-2.6	3.7								
440 189850					72.7723	-137.2804	-2.7	3.3								
440 193024	72.8791	-144.3587	-8.3	8.3												
440 224518									73.6022	-145.5885	-18.1	14.8				
440 224670	72.8770	-144.3504	-8.9	11.8												
440 224823					72.7715	-137.2776	-3.2	3.9								
440 238556									73.6002	-145.5823	-18.2	17.3				
440 238892					72.7711	-137.2760	-3.4	5.2								
440 257935					72.7706	-137.2730	-3.5	6.5								
440 257996									73.5974	-145.5729	-18.7	17.2				
440 259087	72.8745	-144.3396	-10.3	12.0												
440 268616									73.5959	-145.5682	-19.0	15.4				
440 269165					72.7703	-137.2711	-3.6	6.8								
440 299042									73.5913	-145.5592	-19.8	4.5				
440 299133					72.7695	-137.2660	-3.7	5.8								
440 299194	72.8711	-144.3303	-10.6	4.0												
440 313110					72.7691	-137.2641	-3.7	4.6								
440 331055					72.7685	-137.2622	-3.7	3.6								
440 331329									73.5863	-145.5602	-20.0	-3.9				
440 331390	72.8686	-144.3298	-9.5	-1.3												
440 344086									73.5843	-145.5615	-19.8	-3.5				
440 344269	72.8677	-144.3303	-9.2	-1.2												
440 344604					72.7682	-137.2611	-3.7	3.2								
440 372742					72.7673	-137.2589	-3.9	3.0								
440 372833									73.5799	-145.5634	-19.5	-1.2				
440 372955	72.8656	-144.3303	-10.0	1.8												
440 386658					72.7669	-137.2578	-4.2	3.2								
440 386780									73.5778	-145.5636	-19.3	0.2				
440 386871	72.8644	-144.3292	-11.1	4.4												
440 403809					72.7663	-137.2563	-4.6	3.5								
440 404236	72.8628	-144.3265	-12.4	7.2												
440 404297									73.5752	-145.5631	-19.0	1.8				
440 419067									73.5730	-145.5621	-18.6	3.3				
440 419250	72.8614	-144.3233	-13.0	9.0												
440 419434					72.7657	-137.2548	-4.7	4.1								
440 445801					72.7648	-137.2516	-4.3	5.1								
440 446106									73.5692	-145.5589	-17.6	5.1				
440 446136	72.8586	-144.3166	-13.2	9.6												
440 459656					72.7643	-137.2497	-3.8	5.3								
440 459930									73.5673	-145.5569	-16.9	5.3				
440 459991	72.8572	-144.3133	-13.1	8.6												
440 476471					72.7639	-137.2475	-3.5	4.8								
440 476898	72.8554	-144.3099	-13.3	6.9												
440 476990									73.5651	-145.5545	-16.5	5.1				
440 493500					72.7634	-137.2456	-3.6	3.5								
440 518463					72.7627	-137.2439	-4.0	1.9								

DAY	CAMP CARIBOU LAT	LONG	NIV	EIV	CAMP BLUE FOX LAT	LONG	NIV	EIV	CAMP SNOWBIRD LAT	LONG	NIV	EIV	CAMP BIG BEAR LAT	LONG	NIV	EIV
440.518890	72.8510	-144.3044	-13.7	3.5												
440.518951									73.5598	-145.5490	-16.2	4.9				
440.525116	72.8503	-144.3039	-13.6	3.2												
440.532715									73.5581	-145.5471	-16.2	5.1				
440.549438					72.7617	-137.2427	-4.1	1.5								
440.549774	72.8478	-144.3021	-13.0	2.4												
440.549927									73.5559	-145.5448	-16.3	4.9				
440.566864					72.7611	-137.2419	-3.9	1.8								
440.566986									73.5537	-145.5427	-16.6	3.9				
440.567047	72.8460	-144.3011	-12.4	2.2												
440.591248					72.7604	-137.2406	-3.4	2.5								
440.591614	72.8437	-144.2995	-12.1	3.2												
440.591736									73.5504	-145.5410	-17.9	1.0				
440.600098	72.8429	-144.2987	-12.1	3.9												
440.600433					72.7602	-137.2400	-3.3	2.8								
440.603347									73.5484	-145.5409	-19.0	-1.0				
440.622955					72.7596	-137.2382	-3.0	3.2								
440.623108	72.8407	-144.2958	-12.2	5.6												
440.623291									73.5457	-145.5420	-19.5	-3.0				
440.629211	72.8402	-144.2949	-12.2	5.9												
440.639679					72.7593	-137.2369	-3.0	2.9								
440.639954									73.5433	-145.5435	-18.3	-3.3				
440.639984	72.8391	-144.2932	-12.2	6.4												
440.664337					72.7587	-137.2353	-3.3	2.1								
440.664642	72.8368	-144.2891	-12.3	6.3												
440.664764									73.5401	-145.5445	-13.6	1.1				
440.674377									73.5392	-145.5439	-11.2	3.9				
440.697144					72.7577	-137.2337	-4.1	2.0								
440.697266									73.5375	-145.5402	-8.3	7.1				
440.704193					72.7575	-137.2334	-4.3	2.2								
440.712067					72.7572	-137.2329	-4.5	2.5								
440.712524	72.8322	-144.2823	-11.8	4.6												
440.712555									73.5365	-145.5373	-8.7	6.6				
440.738007					72.7563	-137.2308	-4.5	3.8								
440.738129	72.8299	-144.2795	-11.0	4.0												
440.738281									73.5346	-145.5332	-10.8	5.5				
440.748230									73.5337	-145.5317	-11.8	5.6				
440.771851	72.8272	-144.2761	-10.1	4.0												
440.771942									73.5314	-145.5280	-13.2	5.9				
440.772095					72.7553	-137.2275	-2.7	2.7								
440.779388	72.8266	-144.2753	-10.0	4.0												
440.784973									73.5300	-145.5259	-13.4	6.1				
440.812347	72.8240	-144.2713	-11.2	5.6												
440.812408					72.7547	-137.2268	-1.7	-0.9								
440.812439									73.5272	-145.5216	-12.7	5.0				
440.821259					72.7546	-137.2270	-2.1	-1.2								
440.821320									73.5263	-145.5205	-12.2	4.3				
440.821411	72.8231	-144.2699	-12.0	6.5												
440.847321	72.8205	-144.2646	-14.1	9.6												
440.847351									73.5240	-145.5181	-10.3	2.6				
440.847717					72.7541	-137.2279	-3.0	-1.0								
440.856377	72.8196	-144.2624	-14.6	10.7												
440.857178					72.7538	-137.2281	-3.2	-0.4								
440.887268	72.8161	-144.2536	-12.6	8.4												
440.887360									73.5211	-145.5160	-9.4	1.7				
440.899763	72.8149	-144.2515	-10.1	4.6												
440.900055									73.5201	-145.5154	-10.0	1.7				
440.923187									73.5181	-145.5142	-12.4	2.0				
440.923279	72.8135	-144.2506	-5.7	-1.2												
440.923767					72.7522	-137.2260	-2.4	2.1								
440.931854					72.7520	-137.2256	-2.0	2.2								
440.962891									73.5136	-145.5122	-15.9	1.4				
440.962921	72.8122	-144.2533	-4.2	-1.8												
440.963318					72.7516	-137.2238	-1.5	2.1								
440.975372									73.5121	-145.5118	-15.9	1.0				
441.004425									73.5091	-145.5110	-8.4	1.7				
441.007111	72.8104	-144.2521	-6.3	3.4												
441.037201					72.7508	-137.2215	-1.0	-0.1								
441.037500	72.8088	-144.2490	-6.3	3.8												

	DAY	CAMP CARIBOU LAT	LONG	NIV	EIV	CAMP BLUE FOX LAT	LONG	NIV	EIV	CAMP SNOWBIRD LAT	LONG	NIV	EIV	CAMP BIG BEAR LAT	LONG	NIV	EIV
441	037720									73.5083	-145.5088	0.1	2.7				
441	051147									73.5084	-145.5079	0.2	2.4				
441	051697					72.7507	-137.2216	-0.5	-0.7								
441	074768									73.5083	-145.5065	-1.5	1.9				
441	075165					72.7507	-137.2223	0.2	-1.2								
441	092153	72.8069	-144.2455	-4.7	2.3												
441	109192					72.7508	-137.2233	0.7	-1.2								
441	109650									73.5074	-145.5052	-4.1	0.9				
441	114929	72.8059	-144.2440	-2.9	1.1												
441	126923									73.5068	-145.5049	-4.7	0.4				
441	127441					72.7509	-137.2239	0.4	-1.1								
441	153931	72.8052	-144.2436	-2.1	-0.1												
441	153931									73.5058	-145.5047	-5.8	0.0				
441	181641					72.7510	-137.2235	-0.1	2.8								
441	181854	72.8048	-144.2437	-1.8	0.0												
441	182007									73.5044	-145.5049	-6.9	-0.6				
441	190430	72.8047	-144.2437	-1.5	0.1												
441	202362									73.5033	-145.5055	-6.9	-1.6				
441	202545	72.8046	-144.2437	-1.1	0.2												
441	223999					72.7509	-137.2184	-0.1	5.5								
441	223999									73.5021	-145.5068	-6.4	-3.0				
441	224121	72.8044	-144.2435	-0.3	0.1												
441	254761					72.7509	-137.2151	-0.1	1.9								
441	265076									73.5002	-145.5097	-5.5	-0.3				
441	265228					72.7509	-137.2148	0.0	-0.4								
441	277130									73.4997	-145.5094	-5.5	2.0				
441	277283	72.8045	-144.2435	0.4	0.4												
441	297363					72.7509	-137.2173	0.1	-4.4								
441	297577									73.4988	-145.5075	-5.6	4.7				
441	297668	72.8046	-144.2432	0.3	0.8												
441	305267	72.8046	-144.2430	0.3	0.9												
441	328400	72.8046	-144.2425	0.5	0.7												
441	328522									73.4975	-145.5032	-5.8	4.7				
441	328552					72.7509	-137.2207	0.2	-3.4								
441	339142					72.7510	-137.2216	0.3	-2.5								
441	339203									73.4970	-145.5020	-5.9	3.8				
441	339294	72.8047	-144.2423	0.6	0.4												
441	351196					72.7510	-137.2222	0.4	-1.6								
441	351196									73.4964	-145.5009	-6.0	2.7				
441	351318	72.8047	-144.2423	0.6	0.0												
441	370239					72.7511	-137.2227	0.4	-0.6								
441	370636	72.8048	-144.2424	0.1	-0.6												
441	370667									73.4955	-145.4999	-6.5	1.1				
441	380371									73.4950	-145.4997	-6.8	0.4				
441	380524	72.8048	-144.2426	-0.4	-1.0												
441	380768					72.7511	-137.2229	0.2	-0.4								
441	402740	72.8046	-144.2434	-2.0	-1.9												
441	402771									73.4937	-145.4999	-8.0	-0.9				
441	403107					72.7511	-137.2231	-0.3	-0.5								
441	412384					72.7511	-137.2232	-0.5	-0.8								
441	412659									73.4931	-145.5002	-8.6	-1.4				
441	412689	72.8044	-144.2440	-2.9	-2.4												
441	424377					72.7510	-137.2235	-0.8	-1.1								
441	424652									73.4922	-145.5007	-9.5	-1.7				
441	424683	72.8041	-144.2448	-3.9	-2.8												
441	442871					72.7509	-137.2241	-1.1	-1.3								
441	443298	72.8034	-144.2462	-5.0	-2.8												
441	443390									73.4907	-145.5016	-10.8	-1.3				
441	454987									73.4897	-145.5018	-11.7	-0.4				
441	455139	72.8030	-144.2470	-5.2	-2.4												
441	455200					72.7508	-137.2245	-1.1	-1.3								
441	477570									73.4875	-145.5014	-13.1	1.7				
441	477600	72.8021	-144.2481	-4.9	-1.2												
441	478058					72.7506	-137.2253	-0.9	-1.3								
441	485596	72.8018	-144.2482	-4.6	-0.7												
441	497559									73.4854	-145.5002	-13.8	2.8				
441	515686					72.7505	-137.2260	0.1	0.2								
441	516083	72.8008	-144.2486	-3.5	-0.5												
441	516205									73.4834	-145.4987	-14.1	2.6				
441	521515					72.7505	-137.2260	0.3	0.6								

DAY	CAMP CARIBOU LAT	LONG	NIV	EIV	CAMP BLUE FOX LAT	LONG	NIV	EIV	CAMP SNOWBIRD LAT	LONG	NIV	EIV	CAMP BIG BEAR LAT	LONG	NIV	EIV
441 528961									73.4820	-145.4980	-14.0	1.9				
441 529022	72.8005	-144.2488	-3.0	-1.0												
441 552551									73.4794	-145.4971	-13.8	0.8				
441 552643	72.8000	-144.2497	-2.2	-1.7												
441 553101					72.7506	-137.2248	0.7	2.0								
441.570068	72.7998	-144.2505	-1.6	-1.8												
441.570190									73.4775	-145.4969	-13.7	0.3				
441 588989					72.7508	-137.2231	0.5	1.1								
441.589203	72.7996	-144.2514	-1.3	-1.6												
441.589355									73.4755	-145.4968	-13.6	-0.2				
441 601959					72.7508	-137.2228	0.6	0.3								
441 602203									73.4742	-145.4970	-13.4	-0.6				
441 602234	72.7994	-144.2519	-1.4	-1.4												
441 627289									73.4716	-145.4975	-13.0	-1.0				
441 627441	72.7991	-144.2526	-2.5	-0.8												
441 627747					72.7509	-137.2231	0.5	-0.8								
441 642822									73.4700	-145.4980	-12.7	-1.1				
441 663055									73.4680	-145.4986	-12.4	-0.9				
441 669891	72.7978	-144.2528	-4.7	0.6												
441 674927									73.4669	-145.4988	-12.2	-0.5				
441.701538									73.4644	-145.4982	-11.5	2.8				
441 701691	72.7965	-144.2514	-5.5	2.9												
441 701782					72.7510	-137.2240	-0.4	1.1								
441 715546					72.7509	-137.2234	-0.5	1.9								
441 715912									73.4632	-145.4966	-11.2	5.4				
441.737305	72.7949	-144.2477	-6.4	4.5												
441.737457									73.4613	-145.4926	-11.1	7.7				
441 737498					72.7509	-137.2222	-0.4	2.3								
441.747375									73.4605	-145.4906	-11.1	7.8				
441.775055									73.4580	-145.4859	-11.5	3.4				
441 775085					72.7508	-137.2207	-0.2	0.4								
441.775177	72.7928	-144.2440	-7.8	2.6												
441 789398	72.7919	-144.2433	-8.3	1.8												
441 789551									73.4567	-145.4854	-11.9	-0.7				
441.812500	72.7904	-144.2422	-8.6	2.3												
441 812561									73.4545	-145.4872	-12.7	-4.5				
441 812836					72.7507	-137.2212	0.1	-0.7								
441.821320					72.7508	-137.2213	0.3	-0.4								
441 847748					72.7509	-137.2214	0.7	0.2								
441.847900									73.4508	-145.4917	-14.6	-3.9				
441 847992	72.7880	-144.2400	-8.9	1.2												
441 863800	72.7869	-144.2399	-9.1	-0.8												
441 863892									73.4489	-145.4930	-15.7	-2.2				
441 863953					72.7510	-137.2213	0.7	0.4								
441 888214									73.4458	-145.4937	-16.8	-0.2				
441 888275	72.7851	-144.2412	-9.1	-2.5												
441.896820									73.4446	-145.4937	-17.0	0.2				
441 896942	72.7845	-144.2417	-9.0	-2.3												
441 897430					72.7511	-137.2208	0.0	0.8								
441 919861					72.7510	-137.2203	-1.2	0.8								
441 920197	72.7829	-144.2429	-8.5	-1.4												
441 920197									73.4415	-145.4935	-17.7	0.0				
441 928314	72.7824	-144.2431	-8.2	-0.9												
441 920650					72.7509	-137.2201	-1.8	0.7								
441 938904									73.4389	-145.4937	-18.4	-0.8				
441 939240					72.7507	-137.2199	-2.6	0.6								
441 964233									73.4351	-145.4945	-19.2	-1.3				
441.972687									73.4339	-145.4948	-19.3	-1.2				
441 972870	72.7796	-144.2433	-8.4	-0.1												
441 991638					72.7489	-137.2191	-5.6	1.1								
441 992096	72.7783	-144.2435	-9.4	-0.7												
441 992126									73.4309	-145.4954	-19.5	-1.3				
442 004211	72.7774	-144.2438	-10.4	-1.2												
442 004669					72.7483	-137.2186	-5.9	1.6								
442 014526									73.4275	-145.4963	-19.7	-1.4				
442 015045					72.7479	-137.2182	-6.1	2.0								
442 040131	72.7740	-144.2449	-13.2	-0.5												
442 040222									73.4236	-145.4970	-19.8	-0.6				
442 040283					72.7466	-137.2166	-6.2	2.8								

DAY	CAMP CARIBOU LAT	LONG	NIV	EIV	CAMP BLUE FOX LAT	LONG	NIV	EIV	CAMP SNOWBIRD LAT	LONG	NIV	EIV	CAMP BIG BEAR LAT	LONG	NIV	EIV
442 048035									73.4224	-145.4971	-19.7	-0.1				
442 048157	72.7732	-144.2449	-13.7	0.2												
442 063446					72.7455	-137.2149	-5.6	2.7								
442 063843	72.7715	-144.2446	-14.6	1.3												
442 063965									73.4199	-145.4970	-19.3	0.7				
442 080139									73.4176	-145.4965	-18.6	1.5				
442 080261	72.7696	-144.2438	-15.4	2.4												
442 080688					72.7448	-137.2138	-4.7	2.3								
442 090942					72.7445	-137.2132	-4.1	1.9								
442 114960	72.7652	-144.2411	-17.0	3.2												
442 115021									73.4127	-145.4946	-17.5	2.3				
442 115265					72.7438	-137.2122	-3.2	1.2								
442 135620					72.7433	-137.2117	-3.1	0.7								
442 135864	72.7624	-144.2395	-17.6	2.8												
442 136017									73.4099	-145.4934	-17.0	2.1				
442 155884									73.4073	-145.4923	-16.4	1.8				
442 156006	72.7596	-144.2381	-17.0	2.5												
442 156311					72.7428	-137.2114	-3.3	0.7								
442 166168	72.7583	-144.2375	-16.4	2.3												
442 166504					72.7425	-137.2112	-3.5	0.8								
442 190369									73.4030	-145.4906	-15.5	2.2				
442 196655	72.7546	-144.2361	-15.3	1.0												
442 208313					72.7412	-137.2097	-4.6	2.6								
442 208435	72.7532	-144.2359	-15.2	0.4												
442 209588									73.4008	-145.4893	-15.4	3.1				
442 230957									73.3982	-145.4869	-15.0	5.2				
442 231110	72.7505	-144.2355	-15.0	1.7												
442 241119									73.3970	-145.4853	-14.6	6.4				
442 241272	72.7493	-144.2348	-14.7	3.3												
442 241394					72.7400	-137.2065	-5.1	4.9								
442 263580					72.7391	-137.2033	-5.1	5.7								
442 263733									73.3945	-145.4808	-14.0	8.0				
442 265144	72.7466	-144.2314	-13.6	7.3												
442 281647	72.7450	-144.2281	-12.6	8.9												
442 281708					72.7383	-137.2007	-5.1	5.6								
442 281769									73.3925	-145.4769	-13.6	7.8				
442 305389					72.7374	-137.1975	-5.2	4.6								
442 305389									73.3901	-145.4725	-12.8	5.9				
442 305511	72.7428	-144.2227	-11.1	7.8												
442 336639					72.7360	-137.1945	-6.3	3.3								
442 337006									73.3872	-145.4683	-11.0	4.8				
442 342743									73.3867	-145.4676	-10.6	5.0				
442 355560	72.7390	-144.2163	-8.9	2.9												
442 355652									73.3856	-145.4657	-9.9	5.6				
442 355835					72.7350	-137.1929	-7.3	3.0								
442 370876					72.7336	-137.1911	-7.8	2.9								
442 379089									73.3839	-145.4619	-9.4	6.3				
442 379181	72.7373	-144.2146	-8.6	3.2												
442 389069					72.7330	-137.1904	-7.8	2.8								
442 389191									73.3832	-145.4602	-9.5	6.3				
442 389282	72.7367	-144.2137	-8.6	3.9												
442 409363					72.7318	-137.1890	-7.2	2.4								
442 409790	72.7353	-144.2112	-8.5	5.4												
442 409821									73.3816	-145.4568	-9.6	6.1				
442 430115									73.3801	-145.4535	-9.4	5.9				
442 430145	72.7340	-144.2080	-8.1	6.6												
442 430542					72.7307	-137.1878	-6.0	2.0								
442 451843					72.7298	-137.1868	-4.8	2.0								
442 452240	72.7326	-144.2041	-7.5	5.9												
442 452271									73.3786	-145.4500	-8.5	5.9				
442 461945					72.7295	-137.1862	-4.4	2.2								
442 462311									73.3779	-145.4484	-8.0	5.9				
442 482025					72.7288	-137.1849	-4.1	3.0								
442 482452	72.7309	-144.1990	-7.0	6.1												
442 482544									73.3767	-145.4453	-7.0	5.7				
442 505066									73.3756	-145.4419	-6.2	5.4				
442 505157	72.7297	-144.1956	-6.5	5.3												
442 505615					72.7281	-137.1827	-4.3	4.1								
442 524336					72.7274	-137.1806	-4.4	4.6								
442 524763	72.7288	-144.1930	-5.8	5.0												

DAY	CAMP CARIBOU LAT	LONG	NIV	EIV	CAMP BLUE FOX LAT	LONG	NIV	EIV	CAMP SNOWBIRD LAT	LONG	NIV	EIV	CAMP BIG BEAR LAT	LONG	NIV	EIV
442 525055									73.3747	-145.4391	-5.7	5.3				
442 534546					72.7271	-137.1794	-4.3	4.5								
442 535004									73.3742	-145.4377	-5.4	5.3				
442 555084					72.7264	-137.1771	-3.9	4.1								
442 555359	72.7275	-144.1893	-4.6	4.5												
442 555511									73.3734	-145.4348	-4.7	5.2				
442 564148					72.7261	-137.1762	-3.6	3.7								
442 564331									73.3731	-145.4336	-4.4	5.1				
442 564392	72.7272	-144.1882	-4.2	4.3												
442 580048									73.3726	-145.4315	-3.8	4.8				
442 580200	72.7268	-144.1866	-3.5	4.0												
442 580566					72.7257	-137.1747	-3.1	3.1								
442 597290					72.7253	-137.1735	-2.6	2.6								
442 597687	72.7263	-144.1849	-3.0	3.5												
442 597809									73.3721	-145.4293	-3.4	4.4				
442 607117					72.7252	-137.1729	-2.3	2.3								
442 607605									73.3718	-145.4282	-3.2	4.1				
442 628693					72.7248	-137.1718	-1.8	1.5								
442 628815	72.7257	-144.1824	-2.3	2.7												
442 638937									73.3713	-145.4260	-2.9	3.5				
442 654602									73.3708	-145.4239	-2.6	2.7				
442 654755	72.7252	-144.1806	-2.2	2.5												
442 654999					72.7245	-137.1713	-1.4	0.1								
442 670471					72.7243	-137.1714	-1.3	-0.7								
442 670746	72.7250	-144.1796	-2.4	2.5												
442 670929									73.3705	-145.4228	-2.4	2.3				
442 680084					72.7242	-137.1716	-1.2	-1.2								
442 680481									73.3703	-145.4222	-2.3	2.0				
442 703003					72.7240	-137.1725	-1.1	-1.4								
442 709808									73.3698	-145.4207	-2.3	2.3				
442 710815	72.7242	-144.1765	-2.6	3.6												
442 711090					72.7240	-137.1728	-1.1	-1.0								
442 728546									73.3695	-145.4192	-2.3	3.6				
442 728699	72.7238	-144.1747	-2.5	4.5												
442 728699					72.7238	-137.1729	-1.0	0.9								
442 744293	.				72.7237	-137.1720	-1.1	3.6								
442 744385	72.7235	-144.1727	-2.3	5.1												
442 744507									73.3692	-145.4174	-2.2	5.0				
442 753571					72.7236	-137.1709	-1.1	5.3								
442 753693	72.7234	-144.1715	-2.1	5.2												
442 753845									73.3690	-145.4160	-2.2	5.8				
442 786377	72.7229	-144.1672	-1.4	4.6												
442 786804					72.7233	-137.1653	-1.0	6.3								
442 801758					72.7232	-137.1631	-0.8	4.5								
442 801819									73.3682	-145.4081	-1.8	5.0				
442 801880	72.7228	-144.1655	-1.1	3.8												
442 818695	72.7226	-144.1641	-0.9	2.7												
442 818817					72.7232	-137.1617	-0.5	2.0								
442 818817									73.3680	-145.4062	-1.5	3.2				
442 827850					72.7231	-137.1614	-0.3	0.7								
442 827850									73.3679	-145.4056	-1.4	2.2				
442 853333									73.3677	-145.4047	-0.9	0.7				
442 862305									73.3676	-145.4046	-0.7	0.6				
442 862825					72.7231	-137.1624	0.2	-2.1								
442 874146					72.7231	-137.1630	0.3	-2.2								
442 874390	72.7225	-144.1627	0.1	-0.6												
442 874390									73.3676	-145.4044	-0.4	0.4				
442 893829									73.3676	-145.4044	0.3	-0.5				
442 903598									73.3676	-145.4046	0.6	-1.0				
442 902802					72.7232	-137.1646	0.4	-1.9								
442 927734					72.7233	-137.1655	0.2	-0.7								
442 928009									73.3678	-145.4056	1.1	-1.7				
442 938324									73.3679	-145.4060	1.0	-1.5				
442 938507	72.7226	-144.1648	0.0	-1.1												
442 938843					72.7233	-137.1656	0.0	-0.1								
442 946381	72.7226	-144.1650	-0.2	-0.9												
442 969482									73.3681	-145.4070	0.4	-0.7				
442 969574	72.7225	-144.1653	-0.6	-0.1												
442 969940					72.7232	-137.1651	-0.6	1.0								
442 978424					72.7232	-137.1649	-0.7	1.1								

DAY	CAMP CARIBOU LAT	LONG	NIV	EIV	CAMP BLUE FOX LAT	LONG	NIV	EIV	CAMP SNOWBIRD LAT	LONG	NIV	EIV	CAMP BIG BEAR LAT	LONG	NIV	EIV
443 014069	72.7224	-144.1650	0.1	0.4												
443 014282					72.7230	-137.1638	-0.5	1.1								
443 045441									73.3679	-145.4068	-0.6	0.2				
443 045654	72.7225	-144.1648	0.7	-0.2												
443 046021					72.7229	-137.1631	0.0	0.3								
443 054352					72.7229	-137.1631	0.1	-0.1								
443 076172	72.7226	-144.1654	0.4	-1.3												
443 076202									73.3678	-145.4068	-0.3	0.0				
443 076355					72.7229	-137.1634	0.2	-0.8								
443 089783					72.7230	-137.1637	0.2	-1.0								
443 090240									73.3678	-145.4068	0.0	-0.1				
443 121368									73.3678	-145.4068	0.3	0.2				
443 121582	72.7226	-144.1669	-0.5	-0.1												
443 121887					72.7231	-137.1645	0.4	-0.9								
443 129791	72.7226	-144.1668	-0.6	0.6												
443 130127					72.7231	-137.1647	0.4	-0.7								
443 151306									73.3679	-145.4064	0.2	0.6				
443 151733					72.7231	-137.1651	0.3	-0.7								
443 162140					72.7232	-137.1653	0.2	-0.8								
443 162476									73.3679	-145.4063	0.0	0.6				
443 163116	72.7224	-144.1656	-0.6	1.4												
443 196747									73.3679	-145.4062	-0.1	-1.1				
443 196930	72.7223	-144.1648	-0.2	0.6												
443 197052					72.7232	-137.1660	0.1	-0.8								
443 204956									73.3679	-145.4066	-0.1	-2.0				
443 205139	72.7223	-144.1647	-0.1	0.5												
443 226898									73.3678	-145.4085	-0.1	-4.6				
443 227417					72.7232	-137.1664	0.1	-0.1								
443 236572									73.3678	-145.4099	-0.2	-5.8				
443 271423									73.3678	-145.4150	-0.2	-3.0				
443 279663									73.3678	-145.4154	-0.1	-0.8				
443 345306					72.7233	-137.1640	0.1	0.6								
443 345459									73.3678	-145.4084	0.1	4.4				
443 345520	72.7225	-144.1642	0.1	-0.2												
443 352577					72.7233	-137.1639	0.1	0.4								
443 353668									73.3678	-145.4075	0.1	3.5				
443 375793					72.7233	-137.1639	0.0	-0.2								
443 377747									73.3679	-145.4062	0.2	0.6				
443 418488					72.7233	-137.1644	-0.2	-0.7								
443 418793	72.7225	-144.1649	0.1	-0.8												
443 418793									73.3680	-145.4073	0.5	-1.9				
443 426697					72.7233	-137.1646	-0.1	-0.6								
443 448456					72.7232	-137.1649	-0.1	-0.3								
443 448944									73.3681	-145.4087	0.2	-1.0				
443 455048	72.7225	-144.1656	0.2	-0.5												
443 457611									73.3681	-145.4088	0.1	-0.3				
443 458069					72.7232	-137.1649	-0.1	-0.1								
443 491272					72.7232	-137.1648	0.0	0.1								
443 491608	72.7226	-144.1658	0.1	-0.3												
443 491730									73.3680	-145.4081	-0.2	1.5				
443 499390					72.7232	-137.1648	0.1	-0.1								
443 521301					72.7232	-137.1650	0.2	-0.7								
443 521790									73.3680	-145.4070	-0.1	0.9				
443 528290	72.7226	-144.1669	0.1	-2.3												
443 532593									73.3680	-145.4068	-0.1	0.2				
443 563934					72.7233	-137.1660	0.0	-0.7								
443 564331	72.7226	-144.1700	-0.1	-3.7												
443 564423									73.3680	-145.4073	0.0	-1.1				
443 571930					72.7233	-137.1662	-0.1	-0.5								
443 572418									73.3680	-145.4076	-0.1	-1.3				
443 595001									73.3680	-145.4085	-0.2	-1.6				
443 602142	72.7226	-144.1721	-0.3	0.7												
443 607452									73.3679	-145.4090	-0.2	-1.7				
443 636902					72.7231	-137.1662	-0.2	-0.3								
443 637238	72.7225	-144.1692	-0.2	4.2												
443 637360									73.3679	-145.4103	-0.1	-1.3				
443 644684					72.7231	-137.1663	-0.2	-0.5								
443 645172									73.3679	-145.4105	0.0	-1.0				
443 669823									73.3679	-145.4110	0.1	-0.4				

DAY	CAMP CARIBOU LAT	LONG	NIV	EIV	CAMP BLUE FOX LAT	LONG	NIV	EIV	CAMP SNOWBIRD LAT	LONG	NIV	EIV	CAMP BIG BEAR LAT	LONG	NIV	EIV
443.676697	72.7225	-144.1660	-0.1	1.5												
443.681763									73.3679	-145.4111	0.0	-0.2				
443.710419					72.7231	-137.1664	0.0	1.6								
443.710571	72.7224	-144.1658	-0.1	-0.3												
443.710754									73.3679	-145.4115	-0.2	-1.0				
443.718140	72.7224	-144.1659	0.0	-0.2												
443.744659									73.3678	-145.4127	-0.2	-1.1				
443.751984	72.7224	-144.1657	0.1	0.5												
443.752350					72.7231	-137.1638	0.1	2.1								
443.755463									73.3678	-145.4129	-0.2	-0.4				
443.784668					72.7231	-137.1631	0.1	-0.6								
443.816681					72.7231	-137.1643	0.0	-1.6								
443.817169									73.3677	-145.4107	-0.1	2.7				
443.859375	72.7225	-144.1644	-0.1	-0.7												
443.859467									73.3677	-145.4077	-0.1	1.9				
443.859619					72.7231	-137.1652	0.0	0.2								
443.866302	72.7225	-144.1645	-0.2	-1.0												
443.889648					72.7232	-137.1643	0.1	2.1								
443.889862	72.7225	-144.1654	-0.2	-1.9												
443.890015									73.3677	-145.4070	0.2	-0.3				
443.900452					72.7232	-137.1637	0.1	2.7								
443.900787									73.3677	-145.4072	0.3	-0.9				
443.900848	72.7224	-144.1660	-0.2	-2.4												
443.934814	72.7224	-144.1684	0.1	-2.8												
443.934875									73.3679	-145.4087	0.6	-2.1				
443.935242					72.7232	-137.1610	0.1	2.5								
443.963287	72.7225	-144.1699	0.1	-0.6												
443.963287					72.7232	-137.1601	0.0	-0.4								
443.963470									73.3680	-145.4104	0.4	-1.9				
443.970367	72.7225	-144.1699	0.1	0.4												
443.972778									73.3680	-145.4108	0.1	-1.7				
443.980103					72.7232	-137.1608	0.0	-2.4								
444.010773	72.7224	-144.1678	-0.3	2.4												
444.011292					72.7232	-137.1634	-0.3	-3.4								
444.037445	72.7224	-144.1666	-0.3	1.2												
444.037598					72.7231	-137.1653	-0.4	-1.9								
444.046173	72.7223	-144.1664	-0.1	0.8												
444.046478					72.7231	-137.1656	-0.4	-1.3								
444.054871									73.3678	-145.4110	-0.4	2.1				
444.055023	72.7223	-144.1662	0.0	0.5												
444.055115					72.7230	-137.1658	-0.3	-0.6								
444.086761									73.3677	-145.4085	0.0	3.2				
444.086884	72.7224	-144.1660	0.3	0.4												
444.087280					72.7230	-137.1655	0.3	1.0								
444.112335	72.7224	-144.1655	-0.2	1.0												
444.112396									73.3677	-145.4066	-0.1	2.0				
444.112671					72.7231	-137.1649	0.3	0.8								
444.121216									73.3677	-145.4062	-0.1	1.1				
444.121429					72.7231	-137.1647	0.1	0.5								
444.129364									73.3677	-145.4061	-0.2	0.2				
444.129425					72.7231	-137.1647	-0.1	0.2								
444.162384									73.3677	-145.4072	0.0	-2.3				
444.162537	72.7222	-144.1642	-0.4	0.7												
444.162781					72.7231	-137.1649	-0.2	-0.4								
444.187775									73.3677	-145.4088	0.0	-2.2				
444.195801	72.7221	-144.1643	0.2	-1.2												
444.203033					72.7231	-137.1650	0.5	0.2								
444.203247	72.7222	-144.1646	0.3	-1.7												
444.237518	72.7222	-144.1664	-0.1	-1.4												
444.262024					72.7233	-137.1643	-0.2	0.3								
444.269470	72.7220	-144.1664	-1.3	1.2												
444.276031					72.7232	-137.1642	-0.7	0.1								
444.311768	72.7215	-144.1645	-1.6	1.4												
444.318024					72.7229	-137.1644	-0.9	-0.3								
444.335754	72.7213	-144.1640	0.1	0.1												
444.335968					72.7228	-137.1645	-0.4	-0.2								
444.385010					72.7229	-137.1643	1.0	0.4								
444.385254									73.3675	-145.4082	1.1	1.3				
444.385315	72.7220	-144.1646	2.6	-0.4												

DAY	CAMP CARIBOU LAT	LONG	NIV	EIV	CAMP BLUE FOX LAT	LONG	NIV	EIV	CAMP SNOWBIRD LAT	LONG	NIV	EIV	CAMP BIG BEAR LAT	LONG	NIV	EIV
444 410187	72.7224	-144.1648	1.6	-0.1												
444 410217									73.3677	-145.4075	0.9	0.7				
444 410583					72.7231	-137.1640	0.9	0.5								
444 421509					72.7232	-137.1639	0.5	0.4								
444 421906	72.7225	-144.1648	0.7	-0.2												
444 422028									73.3678	-145.4073	0.4	0.1				
444.457916					72.7232	-137.1640	-0.5	-0.8								
444 458313	72.7225	-144.1653	-0.9	-1.1												
444 458344									73.3677	-145.4081	-0.5	-1.5				
444 485077									73.3676	-145.4093	-0.5	-2.0				
444.485168	72.7223	-144.1665	-0.7	-2.4												
444 485626					72.7230	-137.1651	-0.6	-2.1								
444 494659					72.7230	-137.1656	-0.6	-2.4								
444 530609					72.7229	-137.1680	0.1	-2.3								
444 531006	72.7222	-144.1693	0.3	-1.2												
444 531097									73.3676	-145.4110	0.2	-0.1				
444 560089									73.3676	-145.4104	0.5	1.3				
444 568359					72.7230	-137.1691	0.7	0.4								
444 568481	72.7224	-144.1689	0.5	2.1												
444 568534									73.3677	-145.4101	0.5	1.4				
444 603424					72.7232	-137.1677	0.5	2.3								
444 603790	72.7225	-144.1663	0.1	2.8												
444 603912									73.3678	-145.4090	0.3	0.7				
444 634766									73.3678	-145.4089	-0.2	-0.4				
444 635162					72.7233	-137.1659	0.0	1.8								
444 642731	72.7224	-144.1648	-0.1	-0.3												
444 642853									73.3678	-145.4090	-0.3	-0.7				
444 675910	72.7224	-144.1662	0.0	-2.4												
444 677063									73.3677	-145.4100	-0.3	-1.3				
444.706604					72.7231	-137.1643	-0.2	0.1								
444 717712	72.7225	-144.1684	0.1	-1.3												
444 717804									73.3677	-145.4112	0.1	-0.6				
444 718018					72.7231	-137.1643	-0.1	0.0								
444 750671	72.7225	-144.1684	-0.1	1.5												
444 750793									73.3677	-145.4109	0.0	1.4				
444 778992					72.7232	-137.1646	0.0	-0.1								
444 779419	72.7224	-144.1667	-0.2	2.5												
444 779510									73.3677	-145.4093	-0.1	2.3				
444 793365	72.7224	-144.1659	-0.2	1.8												
444 793365									73.3677	-145.4086	-0.1	1.8				
444 825073	72.7224	-144.1653	-0.1	-0.4												
444 825195									73.3676	-145.4078	-0.1	-0.2				
444 825256					72.7231	-137.1647	-0.1	-0.3								
444 851746					72.7231	-137.1650	-0.1	-0.3								
444 852020	72.7224	-144.1659	0.0	-0.9												
444 852173									73.3676	-145.4084	0.0	-1.2				
444 859375	72.7224	-144.1660	0.0	-0.7												
444 859802					72.7231	-137.1650	0.0	-0.1								
444 869354									73.3677	-145.4090	0.1	-1.2				
444 869446	72.7224	-144.1662	0.0	-0.3												
444 869904					72.7231	-137.1651	0.0	0.1								
444 900299	72.7223	-144.1661	-0.2	0.3												
444.900330									73.3677	-145.4099	0.0	-0.8				
444 900635					72.7231	-137.1649	-0.1	0.1								
444 935293									73.3676	-145.4102	-0.2	-0.1				
444 935303									73.3676	-145.4102	-0.3	0.3				
444 935394	72.7223	-144.1658	-0.2	0.4												
444.945313									73.3676	-145.4100	-0.3	0.7				
444 945465	72.7223	-144.1656	-0.2	0.5												
444 945801					72.7230	-137.1651	-0.2	-0.2								
444 976044									73.3675	-145.4093	-0.3	0.6				
444 976105	72.7222	-144.1655	-0.1	-0.3												
444.976532					72.7230	-137.1653	-0.4	-0.2								
445 011230									73.3675	-145.4094	0.0	-0.9				
445 011353	72.7222	-144.1667	-0.2	-2.4												
445 011749					72.7228	-137.1656	-0.4	-0.5								
445 020722									73.3675	-145.4097	0.2	-1.3				
445 020905	72.7222	-144.1673	-0.1	-3.0												
445 050063									73.3676	-145.4110	0.4	-1.7				

DAY	CAMP CARIBOU LAT	LONG	NIV	EIV	CAMP BLUE FOX LAT	LONG	NIV	EIV	CAMP SNOWBIRD LAT	LONG	NIV	EIV	CAMP BIG BEAR LAT	LONG	NIV	EIV
445 052612					72.7228	-137.1660	0.2	-0.1								
445 070374					72.7228	-137.1659	0.5	0.4								
445 070831									73.3676	-145.4118	0.2	-1.2				
445 086670									73.3676	-145.4121	-0.1	-0.5				
445 086975					72.7229	-137.1656	0.5	0.9								
445 095581									73.3676	-145.4122	-0.2	-0.1				
445 095734	72.7222	-144.1724	0.1	0.2												
445 127879									73.3675	-145.4118	-0.3	0.7				
445 128052	72.7222	-144.1712	0.2	1.8												
445 128087					72.7230	-137.1647	0.1	0.1								
445 142609					72.7230	-137.1649	0.0	-0.9								
445 142883	72.7223	-144.1706	0.3	1.3												
445 143005									73.3675	-145.4115	-0.2	0.6				
445 161438									73.3675	-145.4112	0.1	0.8				
445 161560	72.7223	-144.1700	0.4	1.3												
445 169617					72.7230	-137.1662	-0.2	-3.0								
445 169678									73.3675	-145.4110	0.2	0.9				
445 203156									73.3676	-145.4097	0.4	2.2				
445 203308	72.7225	-144.1680	0.5	2.3												
445 203491					72.7229	-137.1689	-0.1	-1.9								
445 215485					72.7229	-137.1692	0.1	-0.1								
445 215546	72.7225	-144.1672	0.6	2.4												
445 215698									73.3676	-145.4088	0.4	2.9				
445 234396	72.7226	-144.1667	0.5	2.3												
445 235474									73.3677	-145.4071	0.3	3.3				
445 235535	72.7226	-144.1660	0.5	2.0												
445 277771									73.3677	-145.4048	0.0	0.1				
445 277832					72.7231	-137.1651	0.4	2.8								
445 289001									73.3677	-145.4049	0.0	-1.2				
445 289032					72.7231	-137.1644	0.3	2.0								
445 299927									73.3677	-145.4054	0.0	-1.9				
445 300446					72.7231	-137.1640	0.2	1.2								
445 308563					72.7232	-137.1638	0.2	0.7								
445 308868									73.3677	-145.4059	0.0	-2.3				
445 351501					72.7232	-137.1640	0.1	-0.8								
445 351654									73.3677	-145.4086	-0.1	-1.9				
445 351746	72.7227	-144.1652	-0.4	-1.1												
445 363007									73.3677	-145.4091	-0.1	-1.4				
445 363251					72.7232	-137.1643	0.0	-1.0								
445 375153									73.3677	-145.4095	-0.2	-1.0				
445 375275	72.7226	-144.1659	-0.7	-1.2												
445 375519					72.7232	-137.1646	-0.2	-1.1								
445 388336					72.7232	-137.1651	-0.3	-1.4								
445 388763	72.7225	-144.1663	-0.9	-1.1												
445 388855									73.3676	-145.4098	-0.3	-0.8				
445 421561					72.7231	-137.1665	-0.4	-1.3								
445 424957									73.3675	-145.4104	-0.3	-0.4				
445 429352	72.7222	-144.1671	-0.5	-0.4												
445 437653									73.3675	-145.4105	-0.2	-0.2				
445 438110					72.7230	-137.1669	-0.4	-0.9								
445 449707									73.3675	-145.4105	0.0	0.1				
445 449860	72.7222	-144.1673	0.1	0.0												
445 449860					72.7230	-137.1671	-0.2	-0.4								
445 461304					72.7230	-137.1671	-0.1	0.2								
445 461609	72.7222	-144.1672	0.4	0.2												
445 461761									73.3675	-145.4104	0.3	0.3				
445 497014					72.7230	-137.1664	0.0	1.2								
445 497742	72.7224	-144.1668	0.4	0.5												
445 497803									73.3676	-145.4099	0.3	0.6				
445 512634									73.3677	-145.4097	0.1	0.5				
445 512726	72.7224	-144.1666	0.2	0.4												
445 513184					72.7230	-137.1658	0.0	1.2								
445 523529					72.7230	-137.1655	0.0	1.1								
445 523590									73.3677	-145.4095	-0.1	0.5				
445 523682	72.7224	-144.1665	0.0	0.3												
445 534912	72.7224	-144.1665	-0.1	0.2												
445 535095									73.3676	-145.4094	-0.2	0.4				
445 570038					72.7230	-137.1645	0.1	0.7								
445 570404	72.7224	-144.1663	-0.2	0.2												
445 570526									73.3676	-145.4091	-0.2	0.2				

DAY	CAMP CARIBOU LAT	LONG	NIV	EIV	CAMP BLUE FOX LAT	LONG	NIV	EIV	CAMP SNOWBIRD LAT	LONG	NIV	EIV	CAMP BIG BEAR LAT	LONG	NIV	EIV
445 587524									73.3675	-145.4091	-0.1	0.0				
445 587708	72.7223	-144.1662	-0.2	0.1												
445 588013					72.7230	-137.1642	0.1	0.5								
445 596527					72.7230	-137.1641	0.1	0.3								
445 596802									73.3675	-145.4091	0.0	-0.1				
445 596863	72.7223	-144.1662	-0.3	0.0												
445 608887					72.7230	-137.1640	0.0	-0.2								
445 642066					72.7230	-137.1647	-0.1	-1.3								
445 642341	72.7222	-144.1666	-0.1	-0.8												
445 643494									73.3676	-145.4097	0.2	-0.9				
445 661987									73.3676	-145.4102	0.2	-1.0				
445 662140	72.7222	-144.1671	0.1	-1.2												
445 669495	72.7222	-144.1673	0.2	-1.2												
445 683563	72.7222	-144.1678	0.4	-1.3												
445 683655									73.3677	-145.4108	0.2	-0.8				
445 683746					72.7230	-137.1660	0.1	-0.7								
445 716736					72.7230	-137.1657	0.3	1.8								
445 716827	72.7224	-144.1684	0.3	0.5												
445 716980									73.3677	-145.4107	0.1	1.2				
445 735779									73.3677	-145.4097	-0.2	2.6				
445 735931	72.7224	-144.1677	0.0	2.1												
445 749115	72.7224	-144.1669	-0.1	2.8												
445 749176									73.3677	-145.4087	-0.3	3.0				
445 749359					72.7231	-137.1636	0.1	2.3								
445 758972	72.7224	-144.1661	-0.2	3.0												
445 758972									73.3676	-145.4079	-0.3	2.9				
445 759308					72.7231	-137.1631	0.0	1.7								
445 790955	72.7223	-144.1640	-0.1	1.3												
445 791046					72.7231	-137.1627	-0.2	-0.6								
445 791107									73.3676	-145.4062	-0.2	0.5				
445 808807					72.7231	-137.1632	-0.2	-1.5								
445 808899									73.3676	-145.4065	-0.1	-1.3				
445 808990	72.7223	-144.1638	0.0	-0.2												
445 824463	72.7223	-144.1640	0.1	-0.7												
445 824524									73.3676	-145.4071	0.0	-1.8				
445 824860					72.7230	-137.1638	-0.2	-1.5								
445 834808									73.3676	-145.4076	0.1	-1.7				
445 834900	72.7223	-144.1642	0.1	-0.7												
445 835388					72.7230	-137.1642	-0.2	-1.2								
445 865845	72.7223	-144.1649	0.0	-1.1												
445 865936									73.3676	-145.4086	0.1	-0.8				
445 866119					72.7230	-137.1647	-0.1	-0.3								
445 881104					72.7230	-137.1648	0.0	0.0								
445 881378									73.3676	-145.4089	0.0	-0.3				
445 881409	72.7223	-144.1655	-0.3	-1.7												
445 886993					72.7230	-137.1648	0.0	0.2								
445 900330									73.3676	-145.4089	-0.2	0.2				
445 900421	72.7223	-144.1665	-0.6	-2.6												
445 900879					72.7230	-137.1647	0.1	0.4								
445 910858									73.3676	-145.4088	-0.3	0.4				
445 910980	72.7222	-144.1673	-0.7	-3.1												
445 911438					72.7230	-137.1645	0.0	0.6								
445 941437	72.7220	-144.1696	-0.6	-2.2												
445 941437									73.3675	-145.4085	-0.5	0.1				
445 941933					72.7230	-137.1642	-0.2	0.1								
445 952972					72.7229	-137.1642	-0.4	-0.4								
445 953400									73.3674	-145.4085	-0.5	-0.4				
445 960632	72.7220	-144.1702	-0.2	0.1												
445 976349									73.3673	-145.4090	-0.3	-1.0				
445 976868					72.7229	-137.1646	-0.4	-0.9								
445 986572									73.3673	-145.4093	-0.2	-1.2				
445 986725	72.7220	-144.1691	0.5	2.7												
445 987000					72.7228	-137.1649	-0.3	-0.9								
446 017426	72.7222	-144.1668	0.8	2.3												
446 017883					72.7228	-137.1654	-0.1	-0.4								
446 025146	72.7222	-144.1664	0.8	1.7												
446 024790	72.7223	-144.1661	0.8	1.0												
446 052002									73.3674	-145.4104	0.2	0.6				
446 052153	72.7224	-144.1658	0.6	0.2												

DAY	CAMP CARIBOU LAT	LONG	NIV	EIV	CAMP BLUE FOX LAT	LONG	NIV	EIV	CAMP SNOWBIRD LAT	LONG	NIV	EIV	CAMP BIG BEAR LAT	LONG	NIV	EIV
446.052429					72.7228	-137.1653	0.1	0.8								
446.061676									73.3674	-145.4102	0.1	1.2				
446.061829	72.7224	-144.1658	0.4	0.1												
446.093323									73.3674	-145.4088	0.5	1.8				
446.093042					72.7229	-137.1638	0.4	1.6								
446.109711	72.7224	-144.1657	-0.6	0.0												
446.109741									73.3675	-145.4081	0.9	1.4				
446.110046					72.7229	-137.1632	0.6	1.3								
446.127075									73.3677	-145.4075	1.1	0.9				
446.127197	72.7223	-144.1657	-0.8	0.0												
446.136078					72.7230	-137.1626	0.6	0.5								
446.136078									73.3678	-145.4073	1.1	0.6				
446.136169	72.7222	-144.1657	-0.8	0.0												
446.169006	72.7221	-144.1655	0.4	0.9												
446.169525									73.3680	-145.4074	0.1	-0.7				
446.185150									73.3679	-145.4079	-0.6	-1.5				
446.185181	72.7223	-144.1649	1.4	1.9												
446.185669					72.7232	-137.1627	0.1	-0.2								
446.201416					72.7232	-137.1628	-0.1	-0.1								
446.201416									73.3678	-145.4087	-0.9	-2.2				
446.201538	72.7225	-144.1638	2.5	2.9												
446.209778									73.3677	-145.4092	-0.9	-2.6				
446.209839	72.7227	-144.1632	3.1	3.3												
446.242340					72.7231	-137.1630	-0.2	-0.6								
446.242462									73.3676	-145.4113	-0.4	-1.3				
446.260803									73.3675	-145.4115	-0.1	0.2				
446.260925	72.7236	-144.1599	-1.0	-0.4												
446.261353					72.7231	-137.1634	-0.3	-0.9								
446.274841					72.7231	-137.1637	-0.4	-0.9								
446.275055									73.3675	-145.4113	-0.1	0.6				
446.275146	72.7233	-144.1605	-4.2	-3.4												
446.316132					72.7230	-137.1646	-0.3	-0.7								
446.318024	72.7214	-144.1667	-4.0	-5.2												
446.336456	72.7211	-144.1686	-0.5	-3.0												
446.336731					72.7229	-137.1649	-0.2	-0.5								
446.347778					72.7229	-137.1650	-0.2	-0.4								
446.348175	72.7211	-144.1694	1.1	-1.8												
446.390656					72.7228	-137.1651	-0.3	0.2								
446.391510	72.7219	-144.1694	2.3	1.4												
446.411316	72.7222	-144.1684	1.2	2.4												
446.411469					72.7228	-137.1649	-0.4	0.5								
446.420441					72.7227	-137.1648	-0.4	0.6								
446.420868	72.7223	-144.1678	0.7	2.9												
446.428406	72.7223	-144.1672	0.4	3.2												
446.464020					72.7227	-137.1641	0.3	0.4								
446.485474					72.7228	-137.1640	0.6	-0.5								
446.485504	72.7222	-144.1631	0.0	0.5												
446.493195					72.7228	-137.1642	0.6	-0.9								
446.493561	72.7222	-144.1631	0.2	-0.5												
446.501495	72.7222	-144.1633	0.5	-1.5												
446.501617									73.3673	-145.4090	0.0	0.4				
446.536682					72.7229	-137.1661	0.0	-2.1								
446.537201									73.3673	-145.4088	0.1	-0.1				
446.558746					72.7229	-137.1672	-0.3	-1.4								
446.558899									73.3673	-145.4090	0.0	-0.5				
446.575073					72.7229	-137.1675	-0.3	-0.1								
446.575166	72.7221	-144.1692	-2.9	-2.0												
446.575256									73.3673	-145.4092	-0.1	-0.5				
446.609588					72.7229	-137.1665	0.0	1.8								
446.610016									73.3673	-145.4094	-0.1	0.2				
446.631500					72.7229	-137.1656	0.3	1.5								
446.631866	72.7205	-144.1688	-1.8	1.7												
446.631866									73.3673	-145.4092	0.2	0.5				
446.640289	72.7204	-144.1685	-0.4	1.8												
446.649628									73.3673	-145.4090	0.5	0.3				
446.649658					72.7229	-137.1661	0.5	0.8								
446.682922					72.7231	-137.1648	0.4	0.1								
446.682958									73.3675	-145.4091	0.5	-0.9				
446.703898					72.7231	-137.1647	0.2	-0.1								
446.704407									73.3676	-145.4100	0.3	-2.1				

DAY	CAMP CARIBOU LAT	LONG	NIV	EIV	CAMP BLUE FOX LAT	LONG	NIV	EIV	CAMP SNOWBIRD LAT	LONG	NIV	EIV	CAMP BIG BEAR LAT	LONG	NIV	EIV
446.714630	72.7220	-144.1667	2.8	-1.7												
446.714722									73.3676	-145.4107	0.2	-2.6				
446.714752					72.7231	-137.1648	0.2	-0.4								
446.724640	72.7222	-144.1673	2.0	-2.7												
446.724701									73.3676	-145.4114	0.1	-2.9				
446.724915					72.7231	-137.1649	0.1	-0.7								
446.756958	72.7224	-144.1696	0.1	-1.4												
446.757080									73.3676	-145.4133	-0.2	-0.3				
446.776276					72.7231	-137.1659	-0.3	0.1								
446.776672	72.7224	-144.1696	-0.4	1.2												
446.776794									73.3675	-145.4126	-0.3	2.4				
446.789673	72.7223	-144.1690	-0.4	1.9												
446.789764									73.3675	-145.4117	-0.3	3.1				
446.800354									73.3675	-145.4108	-0.2	3.1				
446.800385	72.7223	-144.1685	-0.3	2.1												
446.800812					72.7230	-137.1655	-0.3	1.0								
446.831635									73.3675	-145.4088	0.1	1.2				
446.832886					72.7230	-137.1649	0.0	0.2								
446.849030					72.7230	-137.1649	-0.1	-0.4								
446.849304	72.7223	-144.1663	0.2	0.8												
446.849457									73.3675	-145.4086	0.3	-0.2				
446.865387									73.3676	-145.4088	0.3	-0.8				
446.865417	72.7223	-144.1662	0.3	0.1												
446.865875					72.7230	-137.1652	-0.5	-0.7								
446.876373									73.3676	-145.4091	0.3	-1.0				
446.876465	72.7223	-144.1662	0.3	-0.2												
446.876923					72.7229	-137.1653	-1.0	-0.6								
446.922363					72.7221	-137.1650	-3.4	1.7								
446.922485	72.7224	-144.1667	0.1	-0.3												
446.922607									73.3676	-145.4097	0.0	0.5				
446.941376									73.3676	-145.4092	-0.1	1.5				
446.941467	72.7224	-144.1668	0.0	-0.1												
446.941956					72.7215	-137.1638	-4.3	3.0								
446.952271									73.3676	-145.4087	-0.2	1.7				
446.952393	72.7224	-144.1669	-0.1	-0.1												
446.952789					72.7212	-137.1629	-4.6	3.3								
446.979156					72.7202	-137.1608	-4.9	2.3								
446.979675									73.3676	-145.4077	-0.2	0.7				
447.017242									73.3675	-145.4083	-0.2	-1.6				
447.017395	72.7223	-144.1671	-0.4	0.2												
447.017700					72.7188	-137.1595	-4.0	1.3								
447.027649									73.3675	-145.4088	-0.3	-2.0				
447.027802	72.7222	-144.1670	-0.4	0.3												
447.027985					72.7185	-137.1590	-3.5	1.8								
447.050964					72.7180	-137.1576	-2.5	3.0								
447.051361	72.7222	-144.1667	-0.2	0.5												
447.051483									73.3675	-145.4103	-0.5	-2.9				
447.070862	72.7222	-144.1664	0.0	0.5												
447.070923									73.3674	-145.4119	-0.8	-3.2				
447.071106					72.7176	-137.1558	-1.8	3.8								
447.092560									73.3672	-145.4136	-0.9	-2.2				
447.092743	72.7222	-144.1661	0.2	0.7												
447.092865					72.7174	-137.1537	-1.1	3.3								
447.102325									73.3671	-145.4140	-0.9	-1.3				
447.102448					72.7173	-137.1530	-0.7	2.6								
447.123413	72.7222	-144.1655	0.2	0.7												
447.123566									73.3670	-145.4143	-0.3	0.1				
447.134827									73.3670	-145.4142	0.3	0.3				
447.146088	72.7222	-144.1653	0.0	0.2												
447.146088									73.3671	-145.4141	0.8	0.5				
447.146484					72.7172	-137.1523	0.0	-1.5								
447.167236									73.3672	-145.4136	1.0	1.6				
447.167328					72.7172	-137.1526	0.1	-2.9								
447.176208					72.7172	-137.1543	0.3	-3.0								
447.176331									73.3673	-145.4131	0.9	2.4				
447.176392	72.7222	-144.1653	-0.1	0.0												
447.195862					72.7173	-137.1556	0.6	-2.1								
447.195984	72.7222	-144.1652	0.0	0.6												
447.196106									73.3674	-145.4114	0.3	3.6				

DAY	CAMP CARIBOU LAT	LONG	NIV	EIV	CAMP BLUE FOX LAT	LONG	NIV	EIV	CAMP SNOWBIRD LAT	LONG	NIV	EIV	CAMP BIG BEAR LAT	LONG	NIV	EIV
447 209435									73.3674	-145.4101	0.0	3.7				
447 221680									73.3674	-145.4089	-0.1	3.4				
447 221771	72.7222	-144.1646	0.1	1.0												
447 222229					72.7174	-137.1563	0.5	0.0								
447 241028					72.7175	-137.1561	0.2	0.7								
447 241180									73.3674	-145.4074	0.0	2.2				
447 241241	72.7222	-144.1642	0.1	0.6												
447 249359					72.7175	-137.1559	0.1	0.6								
447 249695									73.3674	-145.4069	0.2	1.5				
447 249725	72.7223	-144.1641	0.2	0.4												
447 269196	72.7223	-144.1641	0.2	-0.2												
447 269287					72.7175	-137.1557	0.0	0.1								
447 269318									73.3675	-145.4066	0.7	0.0				
447 297302									73.3676	-145.4071	0.6	-1.2				
447 297821					72.7175	-137.1560	-0.3	-0.7								
447 314148					72.7174	-137.1564	-0.7	-0.9								
447 314484	72.7223	-144.1650	0.0	-1.1												
447 314514									73.3677	-145.4077	0.2	-1.4				
447 322144					72.7174	-137.1566	-0.9	-0.9								
447 322540	72.7223	-144.1652	-0.1	-1.1												
447 322601									73.3677	-145.4081	0.0	-1.5				
447 343109	72.7223	-144.1658	-0.3	-1.1												
447 343201									73.3677	-145.4089	-0.4	-1.5				
447 343384					72.7172	-137.1571	-1.2	-1.0								
447 372528									73.3676	-145.4099	-0.4	-0.9				
447 372650	72.7222	-144.1665	-0.3	-0.7												
447 372833					72.7169	-137.1578	-0.7	-0.9								
447 386902					72.7169	-137.1581	-0.2	-0.7								
447 387329	72.7222	-144.1667	-0.2	-0.2												
447 387360									73.3675	-145.4101	-0.3	-0.3				
447 394836					72.7169	-137.1582	0.2	-0.7								
447 395233	72.7222	-144.1667	-0.1	0.0												
447 395225									73.3675	-145.4101	-0.3	0.1				
447 417694	72.7222	-144.1665	0.1	0.6												
447 417694									73.3675	-145.4098	-0.2	0.8				
447 418152					72.7170	-137.1587	1.0	-0.8								
447 430664					72.7171	-137.1589	1.2	-0.9								
447 431061									73.3675	-145.4095	0.0	1.0				
447 447052									73.3675	-145.4091	0.1	1.0				
447 447205					72.7173	-137.1594	1.3	-1.0								
447 459991	72.7222	-144.1656	0.1	0.7												
447 460083									73.3675	-145.4087	0.2	1.0				
447 467834					72.7175	-137.1598	1.1	-0.6								
447 468140	72.7222	-144.1655	0.1	0.6												
447 468292									73.3675	-145.4085	0.2	1.0				
447 492645									73.3675	-145.4081	0.2	0.2				
447 492737	72.7222	-144.1654	0.1	-0.2												
447 493195					72.7176	-137.1600	0.3	0.3								
447 503845									73.3676	-145.4081	0.2	-0.5				
447 503967					72.7176	-137.1598	-0.2	0.8								
447 520844					72.7176	-137.1593	-0.6	1.4								
447 520905									73.3676	-145.4085	0.1	-1.0				
447 520996	72.7223	-144.1657	0.2	-0.4												
447 532837	72.7223	-144.1658	0.2	0.0												
447 532990									73.3676	-145.4088	0.0	-0.9				
447 541412					72.7174	-137.1584	-0.8	1.7								
447 541534	72.7223	-144.1658	0.2	0.4												
447 541718									73.3676	-145.4090	0.0	-0.7				
447 567596									73.3676	-145.4091	-0.3	0.6				
447 567719	72.7223	-144.1650	-0.1	1.6												
447 568146					72.7173	-137.1574	-0.6	1.3								
447 577026									73.3675	-145.4088	-0.4	1.2				
447 593842					72.7172	-137.1568	-0.5	0.6								
447 594086									73.3675	-145.4082	-0.5	1.7				
447 594147	72.7223	-144.1639	-0.5	1.3												
447 606079					72.7171	-137.1566	-0.4	0.4								
447 606354									73.3674	-145.4076	-0.5	1.5				
447 615601	72.7222	-144.1637	-0.6	-0.6												
447 615662					72.7171	-137.1565	-0.2	0.3								
447 615783									73.3674	-145.4073	-0.4	1.2				

DAY	CAMP CARIBOU LAT	LONG	NIV	EIV	CAMP BLUE FOX LAT	LONG	NIV	EIV	CAMP SNOWBIRD LAT	LONG	NIV	EIV	CAMP BIG BEAR LAT	LONG	NIV	EIV
447 642151									73.3673	-145.4068	0.0	0.0				
447 642334	72.7220	-144.1649	-0.3	-2.7												
447 642548					72.7171	-137.1564	0.0	0.2								
447 666351					72.7171	-137.1562	0.1	0.4								
447 666748	72.7220	-144.1667	0.2	-2.7												
447 666809									73.3674	-145.4073	0.4	-1.2				
447 680298					72.7171	-137.1561	0.1	0.4								
447 680359									73.3674	-145.4078	0.4	-1.9				
447 690430	72.7221	-144.1681	0.4	-1.5												
447 690674					72.7171	-137.1560	0.1	0.4								
447 716095									73.3675	-145.4097	0.1	-1.2				
447 716217	72.7222	-144.1684	0.3	0.5												
447 739136	72.7222	-144.1676	0.0	1.8												
447 739227									73.3675	-145.4099	-0.2	0.4				
447 755035	72.7222	-144.1669	-0.1	1.9												
447 755096									73.3675	-145.4096	-0.2	1.0				
447 755280					72.7172	-137.1559	0.2	-0.4								
447 765930	72.7222	-144.1664	-0.1	1.7												
447 765930									73.3674	-145.4093	-0.2	1.2				
447 766327					72.7173	-137.1560	0.2	-0.7								
447 787337									73.3674	-145.4086	0.1	1.0				
447 789459	72.7222	-144.1656	0.1	0.9												
447 811249					72.7173	-137.1569	0.0	-0.4								
447 811584	72.7222	-144.1653	0.2	0.2												
447 811737									73.3675	-145.4081	0.3	0.5				
447 830505	72.7223	-144.1653	0.2	-0.2												
447 830505									73.3675	-145.4079	0.3	0.3				
447 830902					72.7173	-137.1570	-0.1	-0.1								
447 841858									73.3675	-145.4079	0.2	0.1				
447 841949	72.7223	-144.1654	0.1	-0.5												
447 842407					72.7173	-137.1570	-0.1	0.0								
447 861694					72.7173	-137.1570	0.0	-0.2								
447 861969	72.7223	-144.1658	0.1	-1.2												
447 861969									73.3676	-145.4080	0.2	-0.6				
447 871490									73.3676	-145.4082	0.2	-1.2				
447 871643					72.7173	-137.1571	0.2	-0.4								
447 872314	72.7223	-144.1662	0.1	-1.7												
447 884277					72.7173	-137.1572	0.4	-0.5								
447 884491	72.7223	-144.1668	0.1	-2.3												
447 884644									73.3676	-145.4087	0.1	-2.0				
447 906403									73.3676	-145.4103	-0.1	-3.2				
447 906464	72.7223	-144.1684	0.0	-3.2												
447 906952					72.7174	-137.1575	0.4	-0.4								
447 917847									73.3676	-145.4113	-0.2	-3.7				
447 917969	72.7223	-144.1694	-0.2	-3.4												
447 918396					72.7174	-137.1576	0.2	-0.2								
447 933624					72.7174	-137.1577	-0.1	-0.1								
447 934052	72.7223	-144.1707	-0.4	-2.9												
447 934052									73.3675	-145.4130	-0.5	-3.6				
447 957947	72.7222	-144.1716	-0.4	0.6												
447 958099									73.3674	-145.4145	-0.6	-0.3				
447 982513	72.7221	-144.1700	-0.2	3.7												
447 982910					72.7172	-137.1575	-0.6	0.4								
447 993622	72.7221	-144.1689	-0.1	3.8												
447 993866					72.7172	-137.1573	-0.5	0.6								
448 005371					72.7171	-137.1572	-0.4	0.6								
448 005798	72.7221	-144.1678	0.0	3.2												
448 005890									73.3673	-145.4110	-0.1	3.1				
448 023041					72.7171	-137.1569	-0.3	0.5								
448 032135	72.7221	-144.1665	-0.1	0.4												
448 032288									73.3673	-145.4097	0.1	0.4				
448 032318					72.7171	-137.1568	-0.2	0.3								
448 057953									73.3673	-145.4100	0.0	-0.8				
448 058136	72.7220	-144.1671	-0.8	-1.6												
448 058380					72.7170	-137.1566	-0.1	0.1								
448 068481									73.3673	-145.4102	-0.1	-0.5				
448 068634	72.7219	-144.1675	-1.1	-1.5												
448 077637	72.7219	-144.1679	-1.3	-1.4												
448 077789									73.3673	-145.4103	-0.1	-0.1				

DAY	CAMP CARIBOU LAT	LONG	NIV	EIV	CAMP BLUE FOX LAT	LONG	NIV	EIV	CAMP SNOWBIRD LAT	LONG	NIV	EIV	CAMP BIG BEAR LAT	LONG	NIV	EIV
448 098877					72.7170	-137.1563	0.2	0.6								
448 107086	72.7216	-144.1683	-0.6	0.6												
448 107117									73.3673	-145.4099	-0.1	1.2				
448 107452					72.7171	-137.1562	0.3	0.7								
448 142761									73.3673	-145.4082	0.0	2.0				
448 142853	72.7220	-144.1656	4.1	5.8												
448 150024									73.3673	-145.4078	0.0	2.1				
448 173981	72.7235	-144.1594	7.4	8.7												
448 182556									73.3672	-145.4061	-0.1	1.6				
448 182587	72.7240	-144.1575	7.3	8.5												
448 183044					72.7173	-137.1555	0.0	-1.1								
448 207275	72.7251	-144.1535	2.5	2.3												
448 216095					72.7172	-137.1571	-0.1	-2.2								
448 248871					72.7172	-137.1585	0.1	-0.7								
448 258301	72.7236	-144.1601	-6.3	-7.7												
448 258759					72.7172	-137.1586	0.1	0.3								
448 280457					72.7173	-137.1580	-0.1	1.4								
448 280762	72.7226	-144.1638	-4.7	-5.0												
448 322815					72.7171	-137.1568	-0.3	0.3								
448 322815									73.3672	-145.4072	1.1	-1.8				
448 322937	72.7218	-144.1665	-0.4	-1.1												
448 333679									73.3673	-145.4077	1.4	-2.0				
448 333801	72.7218	-144.1668	0.6	-0.9												
448 334106					72.7171	-137.1568	-0.1	-0.4								
448 361694					72.7171	-137.1573	0.0	-0.8								
448 362213									73.3677	-145.4092	1.2	-1.7				
448 370392	72.7222	-144.1674	1.5	-0.4												
448 370453									73.3677	-145.4096	1.0	-1.6				
448 370728					72.7171	-137.1575	0.0	-0.5								
448 408691	72.7224	-144.1666	-0.8	2.9												
448 408813					72.7171	-137.1573	-0.3	0.7								
448 425995					72.7170	-137.1570	-0.2	1.0								
448 426422	72.7222	-144.1648	-2.2	5.1												
448 434906	72.7220	-144.1636	-2.8	5.9												
448 445221	72.7217	-144.1619	-3.5	6.5												
448 445648					72.7170	-137.1564	0.0	0.9								
448 469238	72.7210	-144.1582	-3.7	4.2												
448 482758					72.7171	-137.1560	0.5	0.0								
448 482849	72.7207	-144.1573	-2.6	1.0												
448 498779					72.7172	-137.1561	0.5	-0.1								
448 499176	72.7205	-144.1577	-0.3	-2.4												
448 508057	72.7205	-144.1584	1.1	-3.7												
448 508209									73.3674	-145.4107	-0.5	0.6				
448 520264	72.7207	-144.1597	2.8	-4.9												
448 520721					72.7172	-137.1560	0.3	0.6								
448 539490	72.7213	-144.1624	3.8	-5.4												
448 541382					72.7173	-137.1554	0.1	1.5								
448 556061					72.7173	-137.1548	0.0	1.6								
448 556305	72.7217	-144.1646	3.3	-4.8												
448 572083					72.7173	-137.1543	-0.1	0.7								
448 572296	72.7221	-144.1664	2.1	-3.8												
448 581818					72.7172	-137.1542	-0.2	-0.2								
448 595154	72.7223	-144.1682	0.5	-2.2												
448 595490					72.7172	-137.1545	-0.2	-1.4								
448 614075					72.7172	-137.1554	-0.1	-2.2								
448 614380	72.7223	-144.1689	-0.2	-0.9												
448 628754					72.7172	-137.1563	0.0	-2.2								
448 629150	72.7223	-144.1691	-0.3	0.0												
448 645027	72.7222	-144.1689	-0.4	1.1												
448 656342	72.7222	-144.1685	-0.4	1.8												
448 656433									73.3675	-145.4093	0.2	-0.8				
448 656494					72.7172	-137.1575	0.3	-1.0								
448 669312									73.3675	-145.4096	0.1	-0.9				
448 669464	72.7222	-144.1677	-0.5	2.5												
448 669617					72.7173	-137.1576	0.3	0.0								
448 687164					72.7173	-137.1574	0.1	1.2								
448 687408	72.7221	-144.1664	-0.8	3.0												
448 687531									73.3675	-145.4099	0.0	-0.5				
448 701141					72.7173	-137.1568	-0.1	1.9								
448 701599	72.7220	-144.1653	-1.0	2.9												

	CAMP CARIBOU				CAMP BLUE FOX				CAMP SNOWBIRD				CAMP BIG BEAR			
DAY	LAT	LONG	NIV	EIV	LAT	LONG	NIV	EIV	LAT	LONG	NIV	EIV	LAT	LONG	NIV	EIV
448 720490	72.7218	-144.1641	-1.0	1.7												
448 731537	72.7217	-144.1638	-0.8	0.5												
448 731873					72.7172	-137.1553	-0.6	1.3								
448 743073					72.7171	-137.1550	-0.7	0.4								
448 773560					72.7170	-137.1554	-0.6	-0.9								
448 773956	72.7217	-144.1649	0.4	-1.3												
448 795685									73.3674	-145.4078	-0.1	0.4				
448 796021					72.7169	-137.1559	-0.1	-0.9								
448 807373									73.3674	-145.4078	0.0	0.0				
448 807861					72.7169	-137.1562	0.1	-0.7								
448 835266	72.7221	-144.1660	0.8	-0.7												
448 835368									73.3674	-145.4081	0.1	-0.7				
448 835419					72.7170	-137.1567	0.3	-0.7								
448 846344					72.7170	-137.1569	0.3	-0.7								
448 846619	72.7222	-144.1662	0.5	-0.9												
448 846741									73.3674	-145.4083	0.1	-0.7				
448 871429									73.3675	-145.4086	0.0	-0.1				
448 871490	72.7222	-144.1669	0.1	-0.9												
448 883514	72.7222	-144.1671	-0.1	-0.7												
448 883972					72.7171	-137.1575	0.6	-0.4								
448 910309	72.7222	-144.1674	-0.2	-0.1												
448 910339									73.3675	-145.4078	0.1	1.6				
448 910645					72.7173	-137.1576	1.0	0.1								
448 919769	72.7222	-144.1674	-0.2	0.1												
448 947540	72.7221	-144.1671	-0.2	0.9												
448 947998					72.7175	-137.1570	0.2	1.3								
448 985931									73.3675	-145.4047	-0.1	0.0				
448 986389					72.7173	-137.1553	-1.6	1.6								
449 023254									73.3675	-145.4058	-0.3	-1.8				
449 023376	72.7221	-144.1647	0.5	0.6												
449 023712					72.7168	-137.1544	-1.4	0.5								
449 023013	72.7221	-144.1646	0.7	0.3												
449 022104									73.3674	-145.4062	-0.4	-1.9				
449 061768									73.3673	-145.4075	-0.4	-0.9				
449 062347					72.7166	-137.1539	0.5	0.8								
449 068207	72.7223	-144.1648	0.1	-0.6												
449 103573	72.7221	-144.1648	-1.4	1.1												
449 109131					72.7170	-137.1528	0.4	0.5								
449 137939					72.7169	-137.1529	-0.9	-0.8								
449 140930									73.3672	-145.4067	-0.1	0.3				
449 141113	72.7217	-144.1623	-1.1	3.7												
449 173065					72.7166	-137.1542	-1.0	-2.1								
449 173157	72.7216	-144.1596	0.6	1.9												
449 182953									73.3671	-145.4069	-0.6	-0.5				
449 193014	72.7217	-144.1593	1.2	0.6												
449 212616									73.3669	-145.4068	-1.2	1.5				
449 212921					72.7164	-137.1559	-0.1	-0.2								
449 219147	72.7221	-144.1601	1.0	-1.5												
449 216704					72.7165	-137.1546	0.6	2.5								
449 246026									73.3667	-145.4038	-0.1	4.6				
449 249481	72.7221	-144.1614	-0.9	-1.8												
449 255827					72.7165	-137.1540	0.8	2.7								
449 256926									73.3667	-145.4026	0.6	5.0				
449 287109									73.3670	-145.3992	1.9	1.7				
449 287140					72.7168	-137.1521	1.0	1.3								
449 294300	72.7216	-144.1635	-0.6	-1.0												
449 323303	72.7217	-144.1636	1.0	0.5												
449 323395									73.3676	-145.4004	1.9	-2.5				
449 323517					72.7170	-137.1530	0.6	-3.2								
449 360718					72.7172	-137.1574	0.7	-5.1								
449 360931	72.7221	-144.1631	1.3	-0.3												
449 370239					72.7172	-137.1586	0.8	-4.7								
449 372456					72.7174	-137.1608	1.1	-2.3								
449 397766	72.7224	-144.1647	0.6	-2.8												
449 433655					72.7178	-137.1609	1.3	0.8								
449 434071	72.7224	-144.1675	0.3	-2.6												
449 441520	72.7225	-144.1681	0.3	-1.8												
449 441550					72.7179	-137.1607	1.2	0.7								
449 463118					72.7181	-137.1604	0.6	0.9								

DAY	CAMP CARIBOU LAT	LONG	NIV	EIV	CAMP BLUE FOX LAT	LONG	NIV	EIV	CAMP SNOWBIRD LAT	LONG	NIV	EIV	CAMP BIG BEAR LAT	LONG	NIV	EIV
449 465546	72.7225	-144.1687	0.5	-0.4												
449 472717	72.7226	-144.1688	0.6	0.0												
449 506226					72.7181	-137.1590	0.2	1.1								
449 506683	72.7229	-144.1685	1.7	-0.1												
449 518127					72.7182	-137.1588	0.4	0.8								
449 518311	72.7230	-144.1687	2.1	-0.9												
449 539208					72.7182	-137.1584	0.2	0.8								
449 538452	72.7234	-144.1693	2.0	-1.3												
449 579827					72.7181	-137.1575	-0.3	0.6								
449 591095					72.7181	-137.1573	-0.3	0.3								
449 591431	72.7239	-144.1697	0.5	1.0												
449 611816					72.7180	-137.1573	-0.8	-0.3								
449 611938	72.7239	-144.1688	-0.1	2.5												
449 632742					72.7179	-137.1574	-1.4	-0.5								
449 651733					72.7176	-137.1581	-1.6	-1.4								
449 652008	72.7237	-144.1656	-0.6	2.7												
449 663635					72.7174	-137.1586	-1.2	-1.7								
449 664032	72.7237	-144.1649	-0.5	1.8												
449 686096	72.7235	-144.1644	-1.6	-0.2												
449 696594					72.7173	-137.1594	0.6	0.8								
449 725189					72.7176	-137.1573	1.8	4.7								
449 725311	72.7227	-144.1650	-2.7	0.6												
449 734992					72.7178	-137.1558	1.8	5.6								
449 736420	72.7225	-144.1646	-2.1	2.0												
449 761230					72.7180	-137.1523	0.6	4.2								
449 769745					72.7181	-137.1515	-0.2	2.7								
449 769867	72.7222	-144.1620	-0.6	2.8												
449 799386	72.7221	-144.1610	0.0	-0.4												
449 803864					72.7177	-137.1516	-1.8	-2.6								
449 808868	72.7221	-144.1613	-0.1	-1.7												
449 809021									73.3675	-145.3987	-0.1	2.5				
449 842499									73.3675	-145.3966	0.2	1.9				
449 843529	72.7221	-144.1638	-0.1	-3.2												
449 849426					72.7172	-137.1558	-1.4	-2.4								
449 874054									73.3676	-145.3956	0.2	0.8				
449 881775	72.7221	-144.1657	-0.1	0.0												
449 914246					72.7168	-137.1552	0.1	1.3								
449 914673	72.7221	-144.1644	0.1	2.6												
449 914673									73.3676	-145.3948	-0.2	1.0				
449 924835									73.3676	-145.3945	-0.3	1.4				
449 924988	72.7221	-144.1637	0.3	2.9												
449 925354					72.7169	-137.1549	0.4	1.0								
449 949371									73.3675	-145.3935	-0.2	1.6				
449 949402	72.7222	-144.1618	0.8	3.0												
449 949768					72.7170	-137.1545	0.7	0.1								
449 986023					72.7171	-137.1550	0.0	-0.9								
449 986481	72.7225	-144.1598	0.8	0.5												
450.025636					72.7169	-137.1557	-0.7	-0.1								
450 037892					72.7168	-137.1552	-0.3	1.1								
450 038258	72.7226	-144.1619	0.0	-0.3												
450 075378	72.7226	-144.1617	0.1	1.2												
450 104462	72.7226	-144.1602	-0.2	2.0												
450 130169					72.7169	-137.1545	0.3	-2.0								
450 130402	72.7225	-144.1592	-0.4	1.0												
450 128886	72.7225	-144.1591	-0.4	0.5												
450 149353					72.7169	-137.1560	0.2	-3.9								
450 149506	72.7225	-144.1590	-0.4	0.0												
450 176422									73.3681	-145.3870	-0.3	1.7				
450 176544	72.7224	-144.1593	-0.3	-0.6												
450 176819					72.7170	-137.1590	0.1	-3.8								
450 203033					72.7170	-137.1604	0.3	0.2								
450 203064	72.7224	-144.1597	0.0	-0.3												
450 203247									73.3680	-145.3854	-0.4	2.7				
450 213013	72.7224	-144.1597	0.1	0.0												
450 223626					72.7171	-137.1594	0.6	3.4								
450 223931									73.3680	-145.3837	-0.2	3.5				
450 223941	72.7224	-144.1596	0.3	0.3												
450 271343	72.7225	-144.1590	0.6	1.5												
450 274459	72.7226	-144.1579	0.6	1.[illegible]												

	CAMP CARIBOU				CAMP BLUE FOX				CAMP SNOWBIRD				CAMP BIG BEAR			
DAY	LAT	LONG	NIV	EIV	LAT	LONG	NIV	EIV	LAT	LONG	NIV	EIV	LAT	LONG	NIV	EIV
450 276550					72.7174	-137.1534	0.7	2.8								
450 276550									73.3680	-145.3799	0.5	0.6				
450 286072					72.7174	-137.1528	0.6	1.5								
450 286346									73.3681	-145.3799	0.6	-0.6				
450 286377	72.7226	-144.1576	0.6	1.1												
450 295471					72.7175	-137.1526	0.4	0.2								
450 295898	72.7227	-144.1574	0.5	0.5												
450 325195					72.7175	-137.1536	0.2	-2.1								
450 325256									73.3683	-145.3820	0.7	-2.7				
450 325348	72.7228	-144.1576	0.6	-1.1												
450 350555	72.7229	-144.1586	0.3	-1.5												
450 350555									73.3684	-145.3837	0.4	-2.1				
450 350830					72.7176	-137.1549	0.1	-1.7								
450 358856					72.7176	-137.1552	-0.1	-1.3								
450 359283	72.7229	-144.1589	0.1	-1.4												
450 369164					72.7176	-137.1554	-0.3	-0.7								
450 368561	72.7229	-144.1592	-0.1	-1.2												
450 368683									73.3684	-145.3845	0.1	-1.4				
450 398376					72.7174	-137.1555	-0.8	0.4								
450 398682	72.7229	-144.1597	-0.4	0.1												
450 403748									73.3684	-145.3853	-0.4	-0.4				
450 406067	72.7228	-144.1596	-0.4	0.5												
450 425232									73.3683	-145.3855	-0.4	-0.1				
450 425262	72.7228	-144.1591	-0.4	1.5												
450 425690					72.7173	-137.1551	-0.9	0.4								
450 431946	72.7227	-144.1589	-0.5	1.9												
450 441071					72.7172	-137.1551	-0.8	0.0								
450 441406	72.7227	-144.1583	-0.7	2.3												
450 441559									73.3683	-145.3854	-0.5	0.3				
450 471100					72.7170	-137.1553	-0.2	-0.4								
450 476624									73.3681	-145.3847	-0.4	1.2				
450 480103					72.7170	-137.1554	0.0	-0.4								
450 490164	72.7225	-144.1563	-0.4	0.7												
450 500183									73.3681	-145.3840	-0.2	0.5				
450 500732					72.7170	-137.1555	0.3	0.1								
450 504730	72.7225	-144.1566	0.1	-1.6												
450 514465					72.7171	-137.1553	0.4	-0.8								
450 514679	72.7225	-144.1571	0.2	-2.1												
450 514832									73.3681	-145.3841	-0.1	-0.9				
450 543671					72.7172	-137.1545	0.3	1.3								
450 544189									73.3681	-145.3863	0.1	-4.8				
450 549377									73.3681	-145.3871	0.2	-5.5				
450 553345					72.7172	-137.1542	0.2	1.1								
450 553528									73.3681	-145.3877	0.2	-6.0				
450 553589	72.7226	-144.1595	0.1	-2.0												
450 573104									73.3681	-145.3913	0.3	-5.2				
450 579256	72.7225	-144.1603	-0.3	-0.8												
450 579592					72.7172	-137.1538	0.1	-0.1								
450 589562					72.7172	-137.1540	0.0	-1.1								
450 589684									73.3681	-145.3926	0.2	-1.8				
450 616364					72.7172	-137.1553	-0.1	-1.9								
450 616459	72.7224	-144.1601	-0.3	0.7												
450 616852									73.3682	-145.3914	0.0	4.1				
450 626038					72.7172	-137.1557	-0.1	-1.5								
450 626434	72.7224	-144.1599	-0.1	0.8												
450 626434									73.3682	-145.3902	-0.1	5.0				
450 649872					72.7172	-137.1560	-0.2	1.1								
450 663147	72.7225	-144.1595	0.4	-0.2												
450 663269									73.3681	-145.3855	-0.1	3.1				
450 663391					72.7171	-137.1552	-0.2	3.6								
450 689575					72.7172	-137.1512	0.5	7.6								
450 689758	72.7226	-144.1601	0.7	-1.5												
450 687911									73.3681	-145.3847	0.2	-0.5				
450 693404					72.7172	-137.1500	0.8	8.2								
450 690853	72.7226	-144.1605	0.8	-1.7												
450 698914									73.3681	-145.3849	0.4	-1.3				
450 723450					72.7173	-137.1447	2.2	4.4								
450 726379	72.7228	-144.1617	0.8	-1.6												
450 726471									73.3683	-145.3863	0.6	-1.9				
450 738495	72.7229	-144.1621	0.6	-1.0												

DAY	CAMP CARIBOU LAT	LONG	NIV	EIV	CAMP BLUE FOX LAT	LONG	NIV	EIV	CAMP SNOWBIRD LAT	LONG	NIV	EIV	CAMP BIG BEAR LAT	LONG	NIV	EIV
450 738556									73 3683	-145.3868	0.6	-1.4				
450 763428	72 7229	-144.1620	0.1	1 7												
450 763550									73.3684	-145.3871	0 3	1.0				
450 796326					72.7185	-137.1505	-0.7	-4.9								
450 796448									73.3684	-145.3850	-0.1	3.0				
450 796509	72 7229	-144.1593	-0 4	3 7												
450 814362									73.3684	-145 3836	-0.1	2.5				
450 814880					72.7183	-137.1524	-2.3	-2.8								
450 837891									73.3684	-145.3826	-0.1	0.8				
450 837953					72 7178	-137.1534	-2.5	-0 9								
450 844421	72.7228	-144.1565	-0.1	0.0												
450 844513									73.3684	-145.3824	-0.1	0.2				
450 868622					72.7174	-137.1538	-1.4	-0.7								
450 868896									73.3684	-145.3828	0.0	-1.0				
450 877472									73.3684	-145.3830	0.0	-1.0				
450 877991					72.7173	-137.1540	-1.0	-1.0								
450 890381									73.3684	-145.3834	-0.1	-0.9				
450 890503	72.7228	-144.1584	-0.1	-1 9												
450 890961					72.7172	-137.1544	-0.7	-1.4								
450 912933									73.3683	-145.3838	-0.5	-0.7				
450 913269					72 7171	-137.1554	-0.5	-1.8								
450 919952	72.7227	-144.1595	-0.5	-1.2												
450 919952									73.3683	-145.3839	-0.7	-0.7				
450 940460					72.7170	-137.1566	-0.5	-1.2								
450 940918	72.7226	-144.1600	-0.6	-1.1												
450 940948									73.3682	-145.3843	-1.0	-0.5				
450 953491									73.3681	-145.3844	-0.8	-0.3				
450 953613	72.7225	-144.1604	-0.5	-0.9												
450 954041					72.7170	-137.1569	-0.4	-0.5								
450 966156									73.3680	-145.3845	-0.5	-0.1				
450 966309	72.7225	-144.1606	-0.2	-0.7												
450 966583					72.7169	-137.1569	-0.2	0.4								
450 988556									73.3680	-145.3846	0.5	-0.4				
451.012268					72.7169	-137.1553	0.2	1.7								
451 012665	72.7225	-144.1606	0.1	0.8												
451 029236									73.3684	-145.3857	1.7	-1.6				
451 029358	72.7226	-144.1601	-0.1	1 5												
451 029663					72.7170	-137.1546	0.2	1.6								
451.041321									73.3686	-145.3863	1.6	-1.8				
451 041473	72.7225	-144.1596	-0.2	1 9												
451.064423									73.3688	-145.3873	0.6	-1.0				
451 064514	72.7225	-144.1583	-0.3	2.4												
451 064972					72.7170	-137.1535	0.0	0.9								
451 084229					72.7170	-137.1531	-0.1	0.5								
451 084564	72.7225	-144.1571	-0.1	2 1												
451 094686									73.3688	-145.3874	-0.5	0.7				
451 115814					72.7169	-137.1531	-0.2	-0.6								
451 115875	72.7225	-144.1560	0.0	0.1												
451 140573					72.7169	-137.1537	0 0	-1.5								
451 147614	72.7224	-144.1569	-0.2	-1.5												
451 156728					72 7169	-137.1544	0.2	-1.8								
451 156921	72.7224	-144.1572	-0.2	-1 5												
451 157013									73.3681	-145.3829	-1.0	1.8				
451 178802									73.3680	-145.3823	-0.2	0.0				
451 178833					72 7170	-137.1555	0 4	-1 8								
451 178894	72.7224	-144.1581	0.0	-1.6												
451 189545									73.3680	-145.3824	0.2	-1.0				
451 189606	72.7224	-144.1585	0.3	-1 8												
451 215424					72 7171	-137 1563	0 2	1.0								
451 222412									73.3681	-145 3838	0.7	-1.3				
451 222534	72.7226	-144.1599	1 0	-1 0												
451 242329					72 7171	-137.1530	-0 3	2.8								
451 242726	72.7229	-144.1598	1.0	0 9												
451 242726									73.3683	-145.3839	0.0	0.7				
451 289581					72 7170	-137 1517	0 4	0 7								
451 292053									73.3682	-145.3832	-0.5	1.1				
451 292536	72.7231	-144.1588	0.3	1 9												
451 303549									73 3681	-145.3828	-0.3	1.0				
451 303711					72 7171	-137.1517	1 2	-0 4								

DAY	CAMP CARIBOU LAT	LONG	NIV	EIV	CAMP BLUE FOX LAT	LONG	NIV	EIV	CAMP SNOWBIRD LAT	LONG	NIV	EIV	CAMP BIG BEAR LAT	LONG	NIV	EIV
451.325317					72.7174	-137.1523	1.8	-1.4								
451.325653									73.3681	-145.3823	0.3	0.6				
451.325684	72.7232	-144.1570	0.7	1.9												
451.335083					72.7175	-137.1527	1.8	-1.6								
451.335510	72.7232	-144.1565	1.0	1.4												
451.335541									73.3682	-145.3822	0.6	0.3				
451.363037					72.7179	-137.1539	1.6	-1.7								
451.363220									73.3684	-145.3822	1.4	-0.1				
451.370209									73.3685	-145.3822	1.5	-0.1				
451.370239	72.7236	-144.1560	1.2	-0.1												
451.377869									73.3686	-145.3823	1.6	-0.2				
451.378204					72.7181	-137.1545	1.1	-1.6								
451.398010					72.7181	-137.1553	-0.4	-1.6								
451.398407	72.7237	-144.1566	-0.7	-1.4												
451.398499									73.3688	-145.3825	0.8	-0.7				
451.407837					72.7181	-137.1557	-1.4	-1.5								
451.408234	72.7236	-144.1570	-1.8	-1.9												
451.408325									73.3688	-145.3827	0.0	-1.1				
451.435944					72.7176	-137.1568	-2.5	-1.3								
451.436310	72.7230	-144.1587	-2.6	-2.5												
451.436310									73.3686	-145.3839	-1.2	-1.9				
451.441711									73.3686	-145.3842	-1.1	-2.0				
451.452667									73.3685	-145.3848	-1.0	-2.0				
451.452759	72.7228	-144.1597	-1.6	-2.3												
451.453217					72.7173	-137.1573	-1.7	-0.9								
451.470734					72.7171	-137.1575	-0.6	-0.2								
451.471100	72.7226	-144.1606	-0.5	-1.6												
451.471222									73.3684	-145.3857	-0.6	-1.5				
451.481262	72.7226	-144.1610	0.0	-1.1												
451.481415									73.3683	-145.3860	-0.3	-1.0				
451.508545					72.7172	-137.1569	0.7	1.3								
451.508642	72.7227	-144.1613	0.6	0.0												
451.509003									73.3683	-145.3863	-0.1	0.3				
451.527710									73.3683	-145.3859	-0.1	0.9				
451.52[illegible]802	72.7228	-144.1612	0.4	0.3												
451.52[illegible]290					72.7173	-137.1562	0.6	1.3								
451.54[illegible]854					72.7174	-137.1558	0.3	0.7								
451.544098	72.7228	-144.1611	0.2	0.4												
451.544250									73.3683	-145.3855	-0.2	1.0				
451.554940	72.7228	-144.1610	0.0	0.4												
451.555023									73.3683	-145.3852	-0.2	0.9				
451.581146					72.7174	-137.1563	-0.4	-1.9								
451.581633									73.3682	-145.3847	-0.1	0.4				
451.602448									73.3682	-145.3846	0.0	0.1				
451.602601	72.7227	-144.1603	-0.4	0.7												
451.602905					72.7173	-137.1577	-0.8	-2.7								
451.617384					72.7172	-137.1587	-0.9	-2.2								
451.617676	72.7227	-144.1600	-0.3	0.7												
451.617798									73.3682	-145.3846	0.0	-0.1				
451.629150	72.7227	-144.1599	-0.3	0.6												
451.629242									73.3682	-145.3846	0.0	-0.2				
451.654053					72.7169	-137.1595	-0.5	0.8								
451.654510									73.3682	-145.3848	-0.2	-0.1				
451.661652					72.7169	-137.1593	-0.3	1.6								
451.676636									73.3682	-145.3846	-0.4	0.6				
451.676819	72.7226	-144.1593	-0.2	0.6												
451.676910					72.7169	-137.1584	0.1	2.7								
451.691925	72.7225	-144.1591	-0.1	0.8												
451.692017									73.3681	-145.3843	-0.3	1.1				
451.692047					72.7169	-137.1573	0.5	2.9								
451.704193	72.7226	-144.1588	0.2	0.9												
451.704254									73.3681	-145.3839	-0.1	1.5				
451.704458					72.7170	-137.1564	0.7	2.6								
451.727631					72.7171	-137.1550	0.9	1.9								
451.727722	72.7226	-144.1582	0.5	0.9												
451.727844									73.3681	-145.3828	0.4	1.8				
451.750153									73.3682	-145.3819	0.6	1.1				
451.750183					72.7173	-137.1541	0.6	1.3								
451.750275	72.7227	-144.1578	0.5	0.4												
451.766907	72.7228	-144.1578	0.3	-0.1												

	CAMP CARIBOU				CAMP BLUE FOX				CAMP SNOWBIRD				CAMP BIG BEAR			
DAY	LAT	LONG	NIV	EIV	LAT	LONG	NIV	EIV	LAT	LONG	NIV	EIV	LAT	LONG	NIV	EIV
451 765998									73.3683	-145.3816	0.5	0.2				
451 779907	72.7228	-144.1578	0.1	-0.2												
451 779907									73.3683	-145.3817	0.4	-0.3				
451 780334					72.7174	-137.1534	0.1	0.5								
451 801849					72.7173	-137.1533	-0.2	0.0								
451 801910									73.3684	-145.3821	0.2	-1.1				
451 810242									73.3684	-145.3824	0.2	-1.3				
451 810333					72.7173	-137.1533	-0.3	-0.2								
451 824815					72.7173	-137.1534	-0.4	-0.5								
451 83[illegible]998									73.3684	-145.3828	0.1	-1.5				
451 8[illegible]9059	72.7227	-144.1579	-0.4	0.0												
451 84[illegible]560	72.7227	-144.1579	-0.5	0.0												
451 84[illegible]560									73.3684	-145.3836	0.0	-1.2				
451 843018					72.7172	-137.1537	-0.4	-0.7								
451 855927									73.3684	-145.3839	-0.1	-0.8				
451 8[illegible]5988	72.7226	-144.1579	-0.4	0.0												
451 8[illegible]6445					72.7172	-137.1540	-0.3	-0.7								
451 87[illegible]556	72.7225	-144.1579	-0.2	-0.1												
451 87[illegible]617									73.3684	-145.3842	-0.4	-0.1				
451 879831					72.7172	-137.1544	-0.1	-0.8								
451 88[illegible]345	72.7225	-144.1580	-0.2	-0.2												
451 885406									73.3684	-145.3842	-0.6	0.1				
451 885742					72.7172	-137.1546	0.0	-0.8								
451 8[illegible]4928					72.7172	-137.1547	0.1	-0.8								
451 895264	72.7225	-144.1580	-0.1	-0.2												
451 895264									73.3683	-145.3841	-0.7	0.4				
451 918610	72.7225	-144.1580	-0.1	0.2												
451 931824									73.3680	-145.3832	-0.9	1.3				
451 931976	72.7225	-144.1579	-0.2	0.6												
451 932312					72.7173	-137.1554	0.4	-0.4								
451 961182									73.3679	-145.3824	-0.1	0.4				
451 961312	72.7225	-144.1574	-0.1	0.3												
451 961670					72.7173	-137.1555	0.3	-0.2								
452 007294									73.3681	-145.3839	0.5	-2.4				
452 007446	72.7225	-144.1586	0.3	-2.4												
452 007599					72.7173	-137.1561	-0.6	-0.6								
452 026855	72.7226	-144.1602	0.2	-3.7												
452 026947									73.3681	-145.3853	0.2	-3.1				
452 027069					72.7172	-137.1564	-1.1	-0.8								
452 037170									73.3681	-145.3862	0.0	-3.3				
452 037292	72.7226	-144.1612	0.2	-4.3												
452 069824									73.3681	-145.3888	-0.3	-2.0				
452 069977	72.7226	-144.1647	0.2	-2.9												
452 070160					72.7167	-137.1574	-1.3	-0.5								
452 083001									73.3680	-145.3893	-0.2	-0.6				
452 082153	72.7226	-144.1653	0.2	-1.0												
452 101837									73.3680	-145.3890	0.2	1.4				
452 102203					72.7166	-137.1573	0.4	0.8								
452 110687					72.7166	-137.1571	1.1	1.3								
452 110931	72.7227	-144.1646	0.4	2.8												
452 111084									73.3681	-145.3886	0.5	2.2				
452 144562									73.3683	-145.3858	1.0	3.2				
452 144714	72.7228	-144.1613	0.3	4.0												
452 155945					72.7173	-137.1551	1.9	1.3								
452 156067									73.3684	-145.3849	0.9	2.8				
452 156158	72.7228	-144.1602	0.2	3.5												
452 177338									73.3685	-145.3837	0.6	1.6				
452 177368	72.7228	-144.1586	0.0	2.1												
452 177826					72.7176	-137.1546	0.8	0.3								
452 183502	72.7228	-144.1583	0.0	1.6												
452 218475					72.7176	-137.1549	-0.3	-0.4								
452 218597									73.3686	-145.3829	-0.2	0.2				
452 218658	72.7228	-144.1577	-0.1	0.1												
452 229156					72.7175	-137.1550	-0.3	-0.3								
452 229492	72.7228	-144.1577	-0.1	0.1												
452 229492									73.3686	-145.3829	-0.3	0.2				
452 2[illegible]3340					72.7175	-137.1550	-0.2	0.3								
452 256744	72.7228	-144.1577	0.1	-0.2												
452 2[illegible]									73.3685	-145.3829	-0.4	-0.1				

DAY	CAMP CARIBOU LAT	LONG	NIV	EIV	CAMP BLUE FOX LAT	LONG	NIV	EIV	CAMP SNOWBIRD LAT	LONG	NIV	EIV	CAMP BIG BEAR LAT	LONG	NIV	EIV
452.281656					72.7174	-137.1544	-0.2	0.6								
452.281992	72.7229	-144.1581	0.4	-0.6					73.3684	-145.3822	-0.4	-0.6				
452.291992																
452.301971					72.7174	-137.1543	-0.3	0.4								
452.302368	72.7229	-144.1582	0.4	-0.6												
452.302399									73.3683	-145.3834	-0.4	-0.7				
452.317606					72.7174	-137.1542	-0.3	-0.3								
452.330750									73.3682	-145.3840	-0.4	-0.7				
452.334038	72.7230	-144.1590	-0.5	-0.1												
452.374464					72.7172	-137.1549	-0.2	-0.4								
452.375183									73.3682	-145.3845	-0.1	-0.2				
452.406696					72.7172	-137.1550	-0.3	0.3								
452.406970									73.3682	-145.3845	0.0	0.2				
452.409485					72.7172	-137.1549	-0.4	0.5								
452.409851									73.3682	-145.3845	-0.1	0.3				
452.437103					72.7171	-137.1545	-0.5	0.3								
452.437500	72.7225	-144.1588	-0.4	-0.1												
452.437592									73.3681	-145.3843	0.0	0.1				
452.447601					72.7170	-137.1545	-0.4	-0.1								
452.447937	72.7225	-144.1588	-0.1	-0.3												
452.448059									73.3681	-145.3843	0.0	-0.1				
452.473816	72.7225	-144.1591	0.1	-0.6												
452.473816									73.3681	-145.3845	-0.1	-0.4				
452.482605	72.7225	-144.1593	-0.1	-0.7												
452.482697									73.3681	-145.3846	-0.3	-0.5				
452.510010					72.7169	-137.1556	0.0	-0.6								
452.510315	72.7225	-144.1596	-0.4	0.1												
452.510458									73.3680	-145.3848	-0.5	0.3				
452.521118					72.7169	-137.1558	0.0	-0.3								
452.521271	72.7225	-144.1595	-0.4	0.7												
452.521423									73.3680	-145.3846	-0.5	0.9				
452.545959					72.7169	-137.1558	0.0	0.2								
452.546356	72.7224	-144.1586	-0.3	1.9												
452.546448									73.3679	-145.3835	-0.2	2.1				
452.583466					72.7169	-137.1554	0.1	0.4								
452.583649	72.7223	-144.1569	0.1	0.8												
452.583771									73.3679	-145.3819	0.2	0.4				
452.595276	72.7224	-144.1569	0.3	-0.5												
452.595337					72.7169	-137.1553	0.1	0.3								
452.595428									73.3679	-145.3819	0.3	-0.9				
452.618713					72.7170	-137.1553	0.2	-0.3								
452.619171									73.3680	-145.3831	0.4	-2.5				
452.628021					72.7170	-137.1554	0.2	-0.6								
452.628296	72.7225	-144.1583	0.4	-2.3												
452.628448									73.3680	-145.3838	0.4	-2.6				
452.657623					72.7170	-137.1561	0.2	-1.2								
452.670013	72.7225	-144.1604	0.1	-1.2												
452.670135									73.3681	-145.3862	0.1	-1.2				
452.670227					72.7170	-137.1565	0.2	-1.2								
452.691956					72.7171	-137.1568	0.1	0.4								
452.692139	72.7225	-144.1607	0.0	0.1												
452.692261									73.3681	-145.3864	-0.1	0.2				
452.701691					72.7171	-137.1565	0.0	1.8								
452.701813	72.7225	-144.1606	-0.1	0.6												
452.701935									73.3681	-145.3863	-0.3	0.7				
452.732269	72.7225	-144.1599	-0.4	0.9												
452.732361									73.3680	-145.3854	-0.5	1.2				
452.732513					72.7170	-137.1539	-0.1	4.1								
452.745453	72.7224	-144.1596	-0.5	0.5												
452.745483									73.3680	-145.3850	-0.6	0.8				
452.745880					72.7170	-137.1525	0.0	3.9								
452.765900					72.7170	-137.1509	0.0	1.9								
452.768454	72.7224	-144.1597	-0.5	-0.6												
452.768646									73.3679	-145.3848	-0.5	-0.2				
452.776062					72.7170	-137.1506	0.1	0.4								
452.807648	72.7223	-144.1606	0.0	-0.5												
452.807678									73.3678	-145.3854	0.0	-0.2				
452.808075					72.7170	-137.1516	-0.1	-1.8								
452.821381									73.3678	-145.3854	0.2	0.4				
452.821442	72.7223	-144.1606	0.3	0.5												

DAY	CAMP CARIBOU LAT	LONG	NIV	EIV	CAMP BLUE FOX LAT	LONG	NIV	EIV	CAMP SNOWBIRD LAT	LONG	NIV	EIV	CAMP BIG BEAR LAT	LONG	NIV	EIV
452 821879					72.7170	-137.1522	-0.3	-1.5								
452 840454									73.3678	-145.3849	0.5	1.2				
452 840546					72.7170	-137.1528	-0.4	-1.2								
452 849213					72.7169	-137.1531	-0.4	-1.3								
452 883545									73.3681	-145.3834	0.9	1.1				
452 892606	72.7226	-144.1580	0.7	1.6												
452 892064					72.7169	-137.1545	0.4	-2.1								
452 897400									73.3682	-145.3831	0.8	0.6				
452 897522	72.7226	-144.1575	0.5	0.9												
452 897949					72.7170	-137.1553	0.8	-2.1								
452 914337					72.7171	-137.1561	0.9	-1.2								
452 921539	72.7227	-144.1574	0.0	-0.5												
452 921570									73.3683	-145.3830	0.5	-0.2				
452 959503									73.3684	-145.3837	-0.1	-1.0				
452 959656	72.7226	-144.1586	-0.6	-1.6												
452 960052					72.7173	-137.1558	0.2	1.0								
452 973053									73.3683	-145.3840	-0.2	-1.1				
452 973236	72.7225	-144.1591	-0.6	-1.5												
452 973511					72.7173	-137.1555	-0.1	0.9								
452 995434					72.7173	-137.1552	-0.4	0.4								
452 991911									73.3683	-145.3846	-0.3	-1.3				
453 035389	72.7223	-144.1608	0.1	-0.3												
453 035583					72.7171	-137.1556	-0.3	-0.9								
453 048126									73.3682	-145.3863	0.0	-0.3				
453 048279	72.7224	-144.1608	0.3	0.0												
453 063019									73.3682	-145.3863	0.2	0.5				
453 063332					72.7171	-137.1563	0.0	-0.9								
453 065156	72.7224	-144.1607	0.7	0.4												
453 078430									73.3683	-145.3859	0.4	1.1				
453 078552	72.7225	-144.1605	1.0	0.6												
453 078949					72.7171	-137.1566	0.2	-0.5								
453 110229									73.3684	-145.3848	0.3	1.1				
453 110352	72.7227	-144.1599	0.6	0.7												
453 110443					72.7172	-137.1566	0.2	0.6								
453 122467									73.3684	-145.3846	0.1	0.6				
453 137207					72.7172	-137.1559	0.3	1.3								
453 142670									73.3684	-145.3844	-0.1	-0.2				
453 142853	72.7227	-144.1599	-1.1	-1.1												
453 153931									73.3684	-145.3846	-0.2	-0.7				
453 154083	72.7226	-144.1604	-1.8	-2.3												
453 154297					72.7173	-137.1553	0.5	1.2								
453 184509					72.7174	-137.1547	0.5	0.1								
453 181570									73.3683	-145.3855	-0.2	-1.3				
453 184631	72.7220	-144.1631	-2.3	-3.8												
453 195892					72.7175	-137.1548	0.4	-0.4								
453 196136									73.3683	-145.3858	-0.1	-1.2				
453 196199	72.7218	-144.1642	-1.9	-3.3												
453 210236	72.7217	-144.1651	-0.8	-1.6												
453 210359									73.3683	-145.3862	-0.1	-0.6				
453 217834	72.7217	-144.1653	0.0	-0.2												
453 217926					72.7175	-137.1551	0.0	-0.5								
453 228750									73.3683	-145.3862	0.0	0.7				
453 228912	72.7217	-144.1650	1.2	2.0												
453 257965					72.7174	-137.1550	-0.2	0.6								
453 258179									73.3683	-145.3850	0.2	1.9				
453 258240	72.7222	-144.1621	2.6	4.6												
453 269226	72.7224	-144.1608	2.3	4.0												
453 269257									73.3683	-145.3844	0.2	1.7				
453 283752	72.7227	-144.1595	1.8	2.8												
453 283844									73.3684	-145.3839	0.2	1.1				
453 291905					72.7174	-137.1546	0.0	0.4								
453 291992					72.7174	-137.1545	0.1	0.2								
453 291992									73.3684	-145.3837	0.2	0.7				
453 302795					72.7174	-137.1546	0.1	-0.2								
453 302887									73.3684	-145.3836	0.2	0.1				
453 303009	72.7229	-144.1586	1.0	0.9												
453 330841					72.7175	-137.1549	0.0	-0.5								
453 331368	72.7230	-144.1587	0.0	-0.8												
453 331368									73.3684	-145.3840	0.1	-0.9				

DAY	CAMP CARIBOU LAT	LONG	NIV	EIV	CAMP BLUE FOX LAT	LONG	NIV	EIV	CAMP SNOWBIRD LAT	LONG	NIV	EIV	CAMP BIG BEAR LAT	LONG	NIV	EIV
453 341492					72.7175	-137.1550	-0.1	-0.4								
453 341980	72.7230	-144.1589	-0.2	-0.9												
453 342041									73.3684	-145.3842	0.0	-0.9				
453 357941	72.7229	-144.1593	-0.3	-0.8												
453 358002									73.3684	-145.3846	0.0	-0.9				
453 358276					72.7175	-137.1551	-0.2	-0.3								
453 363601									73.3684	-145.3848	0.1	-0.9				
453 376099					72.7174	-137.1552	-0.3	-0.2								
453 376373									73.3684	-145.3850	0.1	-0.8				
453 376404	72.7229	-144.1596	-0.3	-0.6												
453 403534					72.7173	-137.1554	-0.2	-0.1								
453 403961	72.7228	-144.1599	-0.2	-0.1												
453 404053									73.3685	-145.3855	0.0	-0.4				
453 414337					72.7173	-137.1554	-0.1	-0.1								
453 414703	72.7228	-144.1599	-0.1	0.1												
453 414825									73.3685	-145.3856	-0.1	-0.1				
453 432739									73.3684	-145.3855	-0.2	0.4				
453 432770	72.7228	-144.1598	0.0	0.4												
453 433228					72.7173	-137.1554	0.0	0.0								
453 449883					72.7173	-137.1554	0.1	0.0								
453 449910	72.7228	-144.1596	0.0	0.5												
453 449941									73.3684	-145.3853	-0.3	0.6				
453 476088					72.7174	-137.1554	0.0	-0.1								
453 476654	72.7228	-144.1593	0.0	0.1												
453 476776									73.3683	-145.3849	-0.3	0.2				
453 487610					72.7174	-137.1554	-0.1	-0.2								
453 487823	72.7228	-144.1593	0.0	-0.3												
453 488007									73.3683	-145.3849	-0.3	-0.2				
453 507721									73.3683	-145.3851	-0.3	-0.6				
453 507843	72.7228	-144.1596	0.0	-0.9												
453 508301					72.7173	-137.1556	-0.3	-0.2								
453 521606					72.7173	-137.1556	-0.4	-0.3								
453 522003	72.7228	-144.1600	0.0	-1.2												
453 522095									73.3682	-145.3854	-0.3	-0.7				
453 549500					72.7172	-137.1559	-0.4	-0.4								
453 549744	72.7228	-144.1609	-0.1	-1.2												
453 549866									73.3682	-145.3858	-0.3	-0.5				
453 561554	72.7228	-144.1613	-0.1	-0.9												
453 561676									73.3681	-145.3860	-0.3	-0.3				
453 582733	72.7227	-144.1616	-0.4	-0.2												
453 583923									73.3681	-145.3860	-0.1	0.1				
453 594482					72.7171	-137.1564	-0.1	-0.4								
453 594818	72.7227	-144.1615	-0.5	0.3												
453 594940									73.3681	-145.3860	-0.1	0.2				
453 623413	72.7226	-144.1610	-0.5	1.2												
453 623535									73.3681	-145.3858	0.0	0.3				
453 635986	72.7225	-144.1605	-0.3	1.4												
453 636078									73.3681	-145.3857	0.1	0.1				
453 636108					72.7171	-137.1564	0.1	0.6								
453 656433					72.7172	-137.1559	0.1	1.7								
453 656921									73.3681	-145.3859	0.1	-0.9				
453 667508					72.7172	-137.1552	0.1	2.6								
453 668091	72.7225	-144.1593	-0.1	1.5												
453 668243									73.3681	-145.3863	0.0	-1.8				
453 697754	72.7225	-144.1584	0.1	0.5												
453 697876									73.3681	-145.3886	0.0	-4.0				
453 741943					72.7172	-137.1507	0.0	-1.0								
453 742096									73.3681	-145.3921	0.1	0.8				
453 772808	72.7226	-144.1593	0.3	-0.4												
453 772919									73.3681	-145.3889	0.2	5.4				
453 773193					72.7172	-137.1529	-0.1	-3.5								
453 786896	72.7226	-144.1594	0.4	0.1												
453 786896									73.3682	-145.3869	0.2	5.0				
453 787394					72.7172	-137.1541	-0.1	-2.9								
453 816559	72.7227	-144.1591	0.2	0.4												
453 816681									73.3682	-145.3839	0.2	2.3				
453 816772					72.7172	-137.1557	-0.3	-1.3								
453 862885									73.3682	-145.3835	0.0	-0.6				
453 863007	72.7227	-144.1587	-0.1	0.3												
453 863464					72.7171	-137.1559	0.1	0.5								

	CAMP CARIBOU				CAMP BLUE FOX				CAMP SNOWBIRD				CAMP BIG BEAR			
DAY	LAT	LONG	NIV	EIV	LAT	LONG	NIV	EIV	LAT	LONG	NIV	EIV	LAT	LONG	NIV	EIV
453 879150	72.7227	-144.1586	0.0	0.3												
453 879211									73.3682	-145.3838	0.1	-0.4				
453 871907	72.7227	-144.1585	0.1	0.2												
453 871937									73.3682	-145.3839	0.2	-0.1				
453 892303					72.7172	-137.1555	0.7	0.6								
453 924561									73.3683	-145.3837	0.3	0.4				
453 924652	72.7228	-144.1582	0.3	0.4												
453 925140					72.7174	-137.1550	0.8	0.5								
453 938751									73.3683	-145.3835	0.2	0.4				
453 938934	72.7228	-144.1581	0.2	0.4												
453 939270					72.7175	-137.1548	0.5	0.5								
453 947327					72.7175	-137.1547	0.3	0.4								
453 947754	72.7228	-144.1580	0.1	0.2												
453 947815									73.3683	-145.3834	0.1	0.2				
453 954651									73.3684	-145.3834	0.1	0.1				
453 967743									73.3684	-145.3835	-0.1	-0.4				
453 967604	72.7228	-144.1581	-0.2	-0.4												
453 968262					72.7175	-137.1546	-0.3	-0.1								
454 014099									73.3683	-145.3847	-0.3	-1.2				
454 014282	72.7227	-144.1593	-0.4	-1.3												
454 014404					72.7173	-137.1551	-0.8	-0.4								
454 021200	72.7226	-144.1597	-0.3	-1.2												
454 024292									73.3682	-145.3850	-0.3	-1.1				
454 024384					72.7172	-137.1552	-0.7	-0.3								
454 031036					72.7172	-137.1552	-0.6	-0.2								
454 043762									73.3682	-145.3855	-0.2	-0.7				
454 043915	72.7226	-144.1602	0.0	-0.8												
454 044342					72.7171	-137.1552	-0.3	-0.1								
454 075714									73.3682	-145.3858	-0.2	0.1				
454 075897	72.7227	-144.1605	0.4	0.1												
454 099182	72.7227	-144.1602	0.3	0.5												
454 099243									73.3681	-145.3857	-0.2	0.2				
454 099609					72.7171	-137.1552	0.3	0.0								
454 106384	72.7227	-144.1601	0.3	0.6												
454 106781					72.7172	-137.1552	0.3	-0.1								
454 119507									73.3681	-145.3856	-0.1	-0.1				
454 119690	72.7228	-144.1600	0.1	0.5												
454 119934					72.7172	-137.1553	0.3	-0.3								
454 162537					72.7173	-137.1559	0.2	-0.8								
454 162781	72.7227	-144.1597	-0.3	-0.2												
454 164124									73.3681	-145.3858	0.2	0.1				
454 174744									73.3681	-145.3857	0.3	0.4				
454 175232					72.7173	-137.1562	0.2	-0.8								
454 194641									73.3682	-145.3854	0.5	1.0				
454 194794	72.7227	-144.1598	0.1	0.3												
454 194916					72.7173	-137.1565	0.3	-0.4								
454 224152					72.7174	-137.1564	0.3	0.7								
454 224274									73.3683	-145.3843	0.4	1.5				
454 224365	72.7227	-144.1592	0.4	1.3												
454 250397									73.3683	-145.3834	-0.1	1.0				
454 250488	72.7228	-144.1583	0.2	1.2												
454 259916					72.7174	-137.1557	-0.1	1.2								
454 259104									73.3683	-145.3831	-0.4	0.2				
454 269196	72.7228	-144.1579	-0.1	0.4												
454 297272					72.7173	-137.1544	-0.3	0.6								
454 297577									73.3682	-145.3834	-0.2	-0.8				
454 308411					72.7173	-137.1543	-0.1	0.1								
454 308899									73.3682	-145.3837	0.0	-0.9				
454 310852	72.7228	-144.1583	0.0	-0.9												
454 325775									73.3683	-145.3841	0.4	-1.0				
454 325928	72.7228	-144.1587	0.2	-1.1												
454 326233					72.7173	-137.1544	0.1	-0.4								
454 342590					72.7174	-137.1546	0.4	-0.7								
454 342804									73.3683	-145.3845	0.7	-0.8				
454 342896	72.7228	-144.1591	0.6	-1.1												
454 367965					72.7175	-137.1552	0.4	-0.9								
454 370392	72.7230	-144.1599	0.7	-1.0												
454 370422									73.3685	-145.3851	0.7	-0.7				
454 381165					72.7175	-137.1554	0.1	-0.9								

DAY	CAMP CARIBOU LAT	LONG	NIV	EIV	CAMP BLUE FOX LAT	LONG	NIV	EIV	CAMP SNOWBIRD LAT	LONG	NIV	EIV	CAMP BIG BEAR LAT	LONG	NIV	EIV
454 381531	72.7230	-144.1601	0.4	-1.0												
454 381653									73.3685	-145.3853	0.5	-0.7				
454 400574									73.3686	-145.3857	0.0	-0.8				
454 400726	72.7230	-144.1606	0.0	-0.9												
454 400818					72.7175	-137.1558	-0.2	-0.6								
454 415538					72.7175	-137.1560	-0.5	-0.2								
454 415955	72.7230	-144.1609	-0.5	-0.8												
454 415985									73.3685	-145.3860	-0.4	-0.8				
454 442657					72.7174	-137.1559	-0.3	0.1								
454 443054	72.7229	-144.1614	-0.7	-0.5												
454 443176									73.3684	-145.3865	-0.7	-0.6				
454 454193					72.7173	-137.1559	0.1	0.0								
454 454468	72.7228	-144.1615	-0.6	-0.2												
454 454620									73.3684	-145.3867	-0.6	-0.4				
454 488281					72.7174	-137.1562	0.3	-0.6								
454 489708	72.7227	-144.1613	-0.3	0.8												
454 495800									73.3683	-145.3866	-0.2	0.5				
454 513656					72.7174	-137.1566	-0.2	-0.4								
454 515961	72.7226	-144.1606	-0.1	1.0												
454 516083									73.3682	-145.3861	0.0	0.7				
454 527802					72.7174	-137.1567	-0.3	0.1								
454 529076									73.3682	-145.3859	0.0	0.5				
454 535217									73.3682	-145.3858	0.0	0.3				
454 561035					72.7173	-137.1562	-0.4	0.9								
454 561401	72.7226	-144.1599	-0.1	0.1												
454 561554									73.3683	-145.3858	0.2	-0.2				
454 569203					72.7172	-137.1555	-0.1	0.6								
454 569325	72.7226	-144.1599	-0.1	-0.1												
454 589478									73.3683	-145.3860	0.3	-0.2				
454 602081					72.7172	-137.1554	0.0	0.2								
454 609894									73.3683	-145.3859	0.2	0.4				
454 610291					72.7172	-137.1554	0.0	-0.1								
454 634216					72.7172	-137.1558	0.2	-1.1								
454 634430	72.7226	-144.1599	0.3	-0.3												
454 634583									73.3684	-145.3855	0.0	0.9				
454 663391	72.7227	-144.1604	0.5	-0.7												
454 663452					72.7173	-137.1569	0.3	-1.6								
454 663544									73.3683	-145.3847	-0.1	0.8				
454 676880	72.7227	-144.1606	0.4	-0.6												
454 676971									73.3683	-145.3845	-0.1	0.5				
454 677155					72.7173	-137.1574	0.2	-1.3								
454 684082	72.7228	-144.1607	0.3	-0.4												
454 684143					72.7173	-137.1576	0.2	-0.9								
454 692963					72.7174	-137.1578	0.2	-0.3								
454 693090	72.7228	-144.1608	0.2	0.1												
454 693481									73.3683	-145.3843	0.0	0.5				
454 707977					72.7174	-137.1576	0.1	1.1								
454 708069	72.7228	-144.1606	0.1	1.0												
454 738220	72.7228	-144.1592	-0.1	2.0												
454 738281									73.3683	-145.3836	0.0	0.6				
454 752434					72.7174	-137.1559	-0.2	2.7								
454 752441	72.7228	-144.1586	-0.2	1.6												
454 752441									73.3683	-145.3834	0.0	0.5				
454 752869					72.7173	-137.1549	-0.3	2.5								
454 765381					72.7173	-137.1542	-0.3	1.9								
454 765808	72.7228	-144.1581	-0.1	1.0												
454 765900									73.3683	-145.3832	0.0	0.2				
454 782349	72.7227	-144.1579	0.0	-0.1												
454 782471									73.3683	-145.3833	0.1	-0.5				
454 782501					72.7173	-137.1536	-0.2	0.8								
454 828400									73.3683	-145.3846	0.1	-1.1				
454 828461	72.7228	-144.1591	0.3	-1.3												
454 828918					72.7173	-137.1543	0.3	-1.6								
454 838226					72.7173	-137.1547	0.4	-1.8								
454 838470	72.7228	-144.1594	0.3	-1.1												
454 838623									73.3683	-145.3849	0.0	-0.9				
454 857422	72.7229	-144.1599	0.3	-0.9												
454 857452									73.3683	-145.3853	-0.1	-0.7				
454 857697					72.7174	-137.1538	0.4	-2.3								
454 889618									73.3683	-145.3856	-0.2	-0.1				

	CAMP CARIBOU				CAMP BLUE FOX				CAMP SNOWBIRD				CAMP BIG BEAR			
DAY	LAT	LONG	NIV	EIV	LAT	LONG	NIV	EIV	LAT	LONG	NIV	EIV	LAT	LONG	NIV	EIV
454 889648	72.7229	-144.1605	-0.1	-0.5												
454 890106					72.7175	-137.1575	0.0	-1.4								
454 901794					72.7175	-137.1578	-0.1	-0.5								
454 902191	72.7229	-144.1606	-0.2	-0.1												
454 902222									73.3683	-145.3856	-0.1	0.4				
454 911682					72.7174	-137.1579	-0.2	0.3								
454 911713	72.7229	-144.1606	-0.3	0.3												
454 911896									73.3683	-145.3855	-0.1	0.7				
454 918152									73.3683	-145.3853	-0.1	0.9				
454 923075	72.7228	-144.1601	-0.4	1.3												
454 923075									73.3683	-145.3849	0.0	1.3				
454 933563					72.7174	-137.1572	-0.3	1.9								
454 945546									73.3683	-145.3837	0.1	0.9				
454 949668	72.7228	-144.1588	-0.1	1.3												
454 966095					72.7173	-137.1553	-0.3	2.1								
454 985657	72.7227	-144.1585	0.0	0.1												
454 985779					72.7173	-137.1545	-0.2	1.0								
454 985779									73.3683	-145.3836	0.1	-0.4				
455 009094									73.3683	-145.3843	0.1	-1.8				
455 009186	72.7227	-144.1590	-0.1	-1.7												
455 009644					72.7173	-137.1544	-0.1	-0.5								
455 041138									73.3683	-145.3859	-0.3	-1.4				
455 041230	72.7227	-144.1607	-0.5	-1.6												
455 054901									73.3683	-145.3863	-0.5	-0.3				
455 055084	72.7226	-144.1611	-0.6	-0.5												
455 069733									73.3682	-145.3862	-0.6	0.8				
455 070251					72.7173	-137.1563	-0.2	-0.8								
455 084991									73.3681	-145.3857	-0.7	1.6				
455 085144	72.7225	-144.1606	-0.6	1.4												
455 085480					72.7173	-137.1565	-0.4	-0.2								
455 117676					72.7172	-137.1563	-0.3	0.3								
455 117920	72.7224	-144.1594	0.0	1.1												
455 118042									73.3680	-145.3843	-0.2	0.8				
455 129150									73.3680	-145.3842	0.1	-0.1				
455 129242	72.7224	-144.1592	0.2	0.5												
455 145264									73.3680	-145.3845	0.5	-1.4				
455 145416	72.7224	-144.1591	0.5	-0.1												
455 145660					72.7171	-137.1561	0.0	0.4								
455 160370									73.3681	-145.3853	0.8	-2.3				
455 160553	72.7225	-144.1592	0.8	-0.5												
455 160736					72.7171	-137.1559	0.1	0.6								
455 190765									73.3683	-145.3873	1.0	-2.1				
455 202423					72.7172	-137.1549	0.2	1.3								
455 202690									73.3684	-145.3878	0.8	-1.4				
455 202728	72.7228	-144.1597	0.8	-0.2												
455 211273									73.3685	-145.3881	0.6	-0.8				
455 211334	72.7229	-144.1598	0.5	0.0												
455 220215									73.3685	-145.3882	0.3	0.0				
455 220337	72.7229	-144.1597	0.3	0.3												
455 220398					72.7172	-137.1542	0.2	1.5								
455 235107									73.3685	-145.3879	-0.1	1.6				
455 235229					72.7172	-137.1537	0.1	1.2								
455 275726	72.7228	-144.1589	-0.3	0.4												
455 275726									73.3684	-145.3848	-0.4	2.8				
455 286804									73.3684	-145.3841	-0.4	2.0				
455 286897	72.7228	-144.1589	-0.2	0.0												
455 297323					72.7173	-137.1534	0.4	-1.0								
455 297434									73.3683	-145.3838	-0.3	1.4				
455 309021					72.7174	-137.1542	0.6	-1.8								
455 309113									73.3683	-145.3835	-0.1	0.1				
455 309235	72.7228	-144.1590	0.0	-0.6												
455 336426					72.7175	-137.1555	0.6	-1.6								
455 336823	72.7228	-144.1596	0.3	-0.8												
455 338135									73.3683	-145.3841	0.2	-1.3				
455 348022					72.7176	-137.1559	0.4	-1.2								
455 348419	72.7229	-144.1599	0.3	-0.[illegible]												
455 348511									73.3684	-145.3844	0.3	-1.3				
455 361838									73.3684	-145.3849	0.4	-1.3				
455 362041	72.7229	-144.1601	0.3	-0.[illegible]												

	CAMP CARIBOU				CAMP BLUE FOX				CAMP SNOWBIRD				CAMP BIG BEAR			
DAY	LAT	LONG	NIV	EIV	LAT	LONG	NIV	EIV	LAT	LONG	NIV	EIV	LAT	LONG	NIV	EIV
455 362274					72.7176	-137.1563	0.3	-0.7								
455 362702					72.7177	-137.1565	0.3	-0.2								
455 382538	72.7230	-144.1605	0.3	-0.9												
455 382538									73.3685	-145.3855	0.4	-1.1				
455 409083					72.7177	-137.1565	0.1	0.2								
455 409485	72.7230	-144.1613	0.1	-1.3												
455 409607									73.3685	-145.3863	0.2	-0.8				
455 420863					72.7177	-137.1564	0.0	0.3								
455 421204	72.7230	-144.1617	0.0	-1.2												
455 421326									73.3685	-145.3865	0.0	-0.6				
455 436401									73.3685	-145.3867	-0.1	0.0				
455 436554	72.7230	-144.1621	-0.1	-0.7												
455 454956					72.7177	-137.1559	-0.4	0.6								
455 455383	72.7230	-144.1622	-0.1	0.3												
455 455444									73.3685	-145.3865	-0.2	0.6				
455 481903					72.7175	-137.1555	-0.8	0.7								
455 482269	72.7230	-144.1615	0.0	1.5												
455 482391									73.3684	-145.3861	-0.4	0.2				
455 494415	72.7230	-144.1610	0.0	1.9												
455 494568									73.3684	-145.3861	-0.5	-0.5				
455 510071					72.7174	-137.1550	-0.7	0.6								
455 510122									73.3683	-145.3865	-0.6	-1.4				
455 527679					72.7173	-137.1548	-0.5	0.2								
455 528076	72.7229	-144.1594	-0.9	1.3												
455 555206					72.7172	-137.1548	-0.1	-0.3								
455 555389	72.7225	-144.1592	-2.7	-1.0												
455 562805	72.7224	-144.1595	-3.3	-1.9												
455 563171					72.7172	-137.1549	0.0	-0.5								
455 568390									73.3681	-145.3892	-0.1	-0.4				
455 582977					72.7173	-137.1552	0.2	-0.8								
455 583252									73.3681	-145.3892	0.2	0.7				
455 583282	72.7217	-144.1610	-4.6	-3.7												
455 600616					72.7173	-137.1556	0.3	-0.7								
455 600922	72.7211	-144.1629	-4.4	-4.1												
455 601074									73.3682	-145.3887	0.5	1.2				
455 621181	72.7205	-144.1650	0.2	-0.9												
455 629303									73.3683	-145.3878	0.4	1.3				
455 642803									73.3683	-145.3873	0.3	1.6				
455 655457					72.7174	-137.1545	0.2	3.2								
455 655853	72.7211	-144.1641	4.7	2.9												
455 659180									73.3683	-145.3864	0.2	2.5				
455 674286	72.7218	-144.1625	4.7	3.6												
455 674438									73.3684	-145.3851	0.1	4.1				
455 703735									73.3684	-145.3807	0.1	6.7				
455 703796					72.7174	-137.1495	0.0	2.6								
455 711029					72.7174	-137.1492	-0.1	1.5								
455 718079	72.7229	-144.1592	1.6	1.4												
455 718109									73.3684	-145.3781	0.0	6.8				
455 727814					72.7174	-137.1490	-0.1	-0.6								
455 728210	72.7230	-144.1589	0.8	0.4												
455 728302									73.3684	-145.3763	0.0	5.9				
455 748352					72.7174	-137.1497	-0.3	-1.9								
455 748413									73.3684	-145.3743	-0.1	0.5				
455 793915	72.7227	-144.1604	-0.9	-0.3												
455 793915									73.3683	-145.3804	-0.4	-6.6				
455 800720	72.7226	-144.1604	-0.7	0.2												
455 800842									73.3683	-145.3815	-0.4	-5.8				
455 806885					72.7172	-137.1531	-0.3	-1.9								
455 822998	72.7226	-144.1599	-0.1	1.2												
455 823120									73.3682	-145.3842	-0.4	-2.8				
455 823242					72.7172	-137.1538	-0.2	-1.3								
455 854614									73.3681	-145.3848	-0.2	0.7				
455 854675	72.7226	-144.1588	0.2	1.4												
455 855103					72.7172	-137.1543	0.1	0.1								
455 869934									73.3681	-145.3844	0.0	1.3				
455 870036	72.7226	-144.1583	0.2	1.1												
455 870453					72.7172	-137.1542	0.1	0.7								
455 891775									73.3681	-145.3840	0.2	1.4				
455 894036	72.7227	-144.1578	0.6	0.1												
455 894499									73.3681	-145.3834	0.5	1.1				

DAY	CAMP CARIBOU LAT	LONG	NIV	EIV	CAMP BLUE FOX LAT	LONG	NIV	EIV	CAMP SNOWBIRD LAT	LONG	NIV	EIV	CAMP BIG BEAR LAT	LONG	NIV	EIV
455 898865					72.7172	-137.1536	0.1	0.6								
455 928009					72.7173	-137.1536	0.0	-0.8								
455 928406	72.7229	-144.1584	1.1	-1.7												
455 928436									73.3683	-145.3831	0.5	-0.4				
455 957275									73.3683	-145.3838	0.0	-1.1				
455 957764					72.7172	-137.1547	-0.1	-1.6								
455 974365									73.3683	-145.3842	-0.5	-0.8				
455 974426	72.7227	-144.1596	-3.7	1.9												
455 971915					72.7172	-137.1554	-0.1	-1.5								
456 021240					72.7172	-137.1565	0.0	-0.3								
456 033112									73.3680	-145.3844	-0.6	0.2				
456 033651					72.7172	-137.1565	0.1	0.1								
456 050385									73.3679	-145.3843	-0.3	0.1				
456 050507	72.7187	-144.1483	-5.2	5.1												
456 050934					72.7172	-137.1564	0.2	0.4								
456 071777					72.7173	-137.1562	0.3	0.4								
456 072083	72.7182	-144.1466	1.0	0.2												
456 091909					72.7173	-137.1561	0.3	0.4								
456 109344					72.7173	-137.1558	0.2	0.4								
456 116160	72.7212	-144.1534	8.5	-6.1												
456 126404					72.7174	-137.1557	0.1	0.1								
456 144257					72.7174	-137.1557	-0.1	-0.4								
456 144409	72.7222	-144.1558	5.8	-4.5												
456 156219					72.7173	-137.1559	-0.1	-0.8								
456 156250	72.7227	-144.1571	3.7	-3.6												
456 169312									73.3683	-145.3855	0.4	-0.2				
456 184113									73.3683	-145.3856	0.3	0.1				
456 201050									73.3683	-145.3853	0.1	1.0				
456 201172	72.7230	-144.1595	-0.9	-0.4												
456 201233					72.7173	-137.1566	0.1	0.6								
456 225797					72.7174	-137.1554	0.2	2.2								
456 225980									73.3683	-145.3841	0.0	1.8				
456 230042	72.7227	-144.1591	-0.9	1.2												
456 242157					72.7174	-137.1547	0.2	2.2								
456 242523	72.7226	-144.1587	-0.6	1.4												
456 242523									73.3683	-145.3835	-0.1	1.7				
456 275330					72.7174	-137.1532	0.2	0.9								
456 275360									73.3683	-145.3825	-0.2	0.5				
456 275452	72.7226	-144.1577	0.0	0.6												
456 291046	72.7226	-144.1576	0.1	-0.4												
456 291108									73.3683	-145.3825	-0.2	-0.5				
456 291260					72.7175	-137.1531	0.1	-0.1								
456 302876					72.7175	-137.1532	0.0	-0.8								
456 303162									73.3683	-145.3827	-0.2	-1.0				
456 303192	72.7226	-144.1579	0.1	-1.1												
456 315359									73.3682	-145.3831	-0.2	-1.5				
456 333303	72.7226	-144.1586	0.2	-1.7												
456 333578					72.7175	-137.1539	-0.1	-1.7								
456 332326					72.7174	-137.1543	-0.1	-1.9								
456 332458									73.3682	-145.3839	0.0	-1.9				
456 342755					72.7174	-137.1552	-0.1	-2.1								
456 342969									73.3682	-145.3848	0.3	-1.8				
456 349060	72.7227	-144.1598	0.5	-1.6												
456 365417	72.7228	-144.1604	0.7	-1.2												
456 365448									73.3683	-145.3855	0.5	-1.4				
456 365814					72.7174	-137.1561	0.1	-1.8								
456 375519					72.7174	-137.1564	0.1	-1.4								
456 375946	72.7228	-144.1607	0.7	-0.9												
456 376007									73.3683	-145.3858	0.6	-1.0				
456 387659					72.7174	-137.1568	0.2	-0.8								
456 388031	72.7229	-144.1609	0.6	-0.4												
456 389123									73.3684	-145.3861	0.6	-0.5				
456 397949									73.3684	-145.3861	0.5	0.0				
456 399163					72.7175	-137.1569	0.2	-0.2								
456 421631					72.7175	-137.1647	0.0	1.0								
456 421958	72.7230	-144.1608	0.0	0.7												
456 441058									73.3685	-145.3858	0.0	1.0				
456 441247									73.3685	-145.3852	-0.4	1.3				
456 441258	72.7229	-144.1603	-0.7	1.0												

DAY	CAMP CARIBOU LAT	LONG	NIV	EIV	CAMP BLUE FOX LAT	LONG	NIV	EIV	CAMP SNOWBIRD LAT	LONG	NIV	EIV	CAMP BIG BEAR LAT	LONG	NIV	EIV
456 440765					72.7175	-137.1561	-0.2	1.4								
456 445608	72.7229	-144.1601	-0.4	0.9												
456 460754					72.7174	-137.1553	-0.4	1.2								
456 461029	72.7229	-144.1599	-0.5	0.6												
456 461102									73.3684	-145.3846	-0.6	0.8				
456 470015					72.7174	-137.1551	-0.4	0.8								
456 470015									73.3683	-145.3844	-0.5	0.2				
456 470137	72.7228	-144.1598	-0.5	0.2												
456 494354					72.7173	-137.1548	-0.5	0.0								
456 494751	72.7227	-144.1599	-0.3	-0.7												
456 494912									73.3683	-145.3846	-0.3	-0.7				
456 510789									73.3682	-145.3851	0.0	-0.9				
456 510981	72.7227	-144.1604	-0.1	-1.0												
456 515808					72.7172	-137.1549	-0.3	-0.3								
456 534576	72.7227	-144.1608	0.0	-0.4												
456 534729									73.3682	-145.3854	0.1	-0.4				
456 545727					72.7172	-137.1552	0.1	-0.4								
456 545441									73.3682	-145.3855	0.0	-0.2				
456 545471	72.7227	-144.1609	0.0	0.0												
456 547169					72.7172	-137.1554	0.4	-0.3								
456 547509	72.7227	-144.1607	0.0	0.6												
456 567457									73.3682	-145.3855	-0.2	0.0				
456 567727									73.3682	-145.3856	-0.3	-0.4				
456 [illegible]	72.7227	-144.1603	0.0	0.5												
456 [illegible]					72.7173	-137.1555	0.5	-0.2								
456 609795	72.7227	-144.1602	0.2	0.0												
456 609917									73.3682	-145.3860	-0.1	-1.0				
456 617859					72.7175	-137.1559	0.7	-1.0								
456 618256	72.7227	-144.1602	0.3	-0.3												
456 618756									73.3682	-145.3863	0.1	-1.3				
456 640623	72.7228	-144.1605	0.5	-0.6												
456 640008									73.3682	-145.3870	0.5	-1.0				
456 664185									73.3683	-145.3869	0.6	1.8				
456 664227	72.7229	-144.1607	0.5	0.0												
456 664459					72.7177	-137.1570	0.4	0.3								
456 683777	72.7230	-144.1605	0.1	0.8												
456 683868									73.3684	-145.3849	0.4	5.8				
456 690674	72.7230	-144.1604	-0.1	1.1												
456 697092									73.3684	-145.3824	0.2	8.7				
456 714355	72.7229	-144.1594	-0.5	2.0												
456 737701									73.3684	-145.3717	-0.1	7.5				
456 737762					72.7176	-137.1532	-0.6	1.7								
456 737793	72.7228	-144.1582	-0.6	1.8												
456 759430	72.7227	-144.1574	-0.3	1.1												
456 759430									73.3684	-145.3693	-0.1	0.8				
456 759888					72.7175	-137.1525	-0.6	0.5								
456 770374					72.7174	-137.1525	-0.5	0.0								
456 770535									73.3684	-145.3696	-0.1	-2.9				
456 788757	72.7227	-144.1568	0.2	0.5												
456 788879									73.3684	-145.3721	0.0	-6.9				
456 788910					72.7174	-137.1526	-0.2	-0.7								
456 810333					72.7174	-137.1531	0.1	-1.2								
456 810516									73.3684	-145.3765	0.2	-7.6				
456 810638	72.7228	-144.1566	0.3	0.0												
456 819733	72.7228	-144.1566	0.3	-0.2												
456 829129					72.7174	-137.1534	0.3	-1.2								
456 829341					72.7174	-137.1539	0.5	-1.3								
456 830738									73.3685	-145.3809	0.3	-5.0				
456 840428	72.7228	-144.1569	0.3	-0.6												
456 845520									73.3685	-145.3821	0.3	-3.8				
456 845673					72.7175	-137.1543	0.6	-1.4								
456 863922	72.7229	-144.1573	0.2	-0.9												
456 863923									73.3685	-145.3835	0.2	-1.9				
456 864258					72.7176	-137.1550	0.5	-1.5								
456 882416					72.7176	-137.1557	0.3	-1.3								
456 882702									73.3686	-145.3841	0.0	-0.8				
456 882913	72.7229	-144.1577	-0.1	-0.9												
456 895660									73.3686	-145.3843	-0.1	-0.4				
456 895721	72.7229	-144.1580	-0.2	-0.8												
456 896240					72.7176	-137.1561	0.0	-0.8								

DAY	CAMP CARIBOU LAT	LONG	NIV	EIV	CAMP BLUE FOX LAT	LONG	NIV	EIV	CAMP SNOWBIRD LAT	LONG	NIV	EIV	CAMP BIG BEAR LAT	LONG	NIV	EIV
456 908966					72.7176	-137.1562	-0.2	-0.1								
456 909210									73.3685	-145.3844	-0.3	0.0				
456 911530	72.7228	-144.1583	-0.3	-0.6												
456 920776	72.7228	-144.1584	-0.3	-0.5												
456 920776									73.3685	-145.3843	-0.3	0.2				
456 931173					72.7176	-137.1561	-0.4	0.6								
456 935697	72.7228	-144.1586	-0.3	-0.3												
456 935697									73.3685	-145.3842	-0.4	0.2				
456 940155					72.7175	-137.1557	-0.'	1.1								
456 954193					72.7174	-137.1553	-0.9	1.0								
456 954620	72.7227	-144.1588	-0.4	-0.3												
456 954712									73.3684	-145.3842	-0.5	0.0				
456 971588									73.3683	-145.3842	-0.7	-0.1				
456 971710	72.7227	-144.1589	-0.5	-0.3												
456 972107					72.7173	-137.1549	-1.0	0.7								
456 983002	72.7226	-144.1590	-0.6	-0.2												
456 983093									73.3683	-145.3843	-0.7	-0.1				
456 983124					72.7172	-137.1547	-1.0	0.5								
456 996613	72.7226	-144.1590	-0.6	-0.2												
457 015717									73.3681	-145.3843	-0.3	-0.1				
457 015808	72.7225	-144.1591	-0.4	-0.4												
457 016266					72.7170	-137.1545	-0.3	0.1								
457 026031					72.7170	-137.1544	0.1	0.0								
457 026398	72.7225	-144.1592	-0.2	-0.6												
457 036520									73.3681	-145.3843	0.1	-0.1				
457 047455					72.7171	-137.1546	0.9	-0.5								
457 057678	72.7225	-144.1601	0.6	-1.4												
457 057739									73.3682	-145.3846	0.7	-0.6				
457 058014					72.7172	-137.1548	1.1	-0.8								
457 068146	72.7226	-144.1605	0.8	-1.6												
457 072357									73.3683	-145.3849	0.8	-0.9				
457 072906					72.7173	-137.1552	1.2	-1.2								
457 072010					72.7175	-137.1558	0.9	-1.4								
457 121918									73.3685	-145.3859	-0.1	-0.2				
457 122040	72.7230	-144.1620	0.4	0.3												
457 132956	72.7230	-144.1617	0.0	1.3												
457 132996									73.3685	-145.3859	-0.4	0.2				
457 133484					72.7176	-137.1569	-0.5	-0.2								
457 137888									73.3684	-145.3857	-0.8	0.5				
457 148010	72.7229	-144.1610	-0.5	2.6												
457 166840									73.3683	-145.3855	-1.0	0.6				
457 166992	72.7228	-144.1593	-0.8	4.5												
457 167175					72.7173	-137.1562	-0.9	1.9								
457 195923					72.7172	-137.1543	-0.4	2.6								
457 195984									73.3681	-145.3851	-0.5	0.2				
457 196106	72.7227	-144.1551	-0.5	6.2												
457 209259									73.3680	-145.3851	-0.2	0.0				
457 222687									73.3680	-145.3851	0.2	0.1				
457 241455									73.3681	-145.3850	0.4	0.5				
457 241547					72.7171	-137.1525	0.0	-0.1								
457 241577	72.7226	-144.1502	0.0	-0.3												
457 259165					72.7171	-137.1533	-0.1	-1.7								
457 269470	72.7226	-144.1526	-0.3	-5.5												
457 269470									73.3682	-145.3845	0.3	0.7				
457 281762					72.7171	-137.1538	-0.1	-1.6								
457 302257									73.3682	-145.3842	0.1	0.6				
457 294814					72.7171	-137.1544	-0.1	-1.4								
457 296844									73.3682	-145.3841	0.0	0.2				
457 315186					72.7171	-137.1550	0.0	-1.0								
457 315369									73.3682	-145.3841	0.0	-0.3				
457 318237	72.7225	-144.1594	0.0	-3.4												
457 341980					72.7171	-137.1555	0.5	-0.4								
457 342377	72.7225	-144.1605	0.6	-0.6												
457 342407									73.3682	-145.3845	0.3	-0.6				
457 354889	72.7226	-144.1606	0.9	0.3												
457 354900									73.3682	-145.3847	0.4	-0.6				
457 [illegible]					72.7173	-137.1557	0.7	-0.3								
457 370300									73.3683	-145.3849	0.5	-0.5				
457 370332	72.7227	-144.1608	1.1	0.8												

DAY	CAMP CARIBOU LAT	LONG	NIV	EIV	CAMP BLUE FOX LAT	LONG	NIV	EIV	CAMP SNOWBIRD LAT	LONG	NIV	EIV	CAMP BIG BEAR LAT	LONG	NIV	EIV
457 388275					72.7174	-137.1558	0.6	-0.4								
457 388641	72.7229	-144.1599	1.0	0.8												
457 388641									73.3684	-145.3851	0.5	-0.4				
457 414642					72.7175	-137.1562	0.1	-0.6								
457 415039	72.7230	-144.1597	0.4	-0.2												
457 415161									73.3685	-145.3853	0.2	-0.4				
457 427399					72.7175	-137.1564	-0.1	-0.6								
457 427734	72.7231	-144.1599	-0.2	-1.0												
457 427856									73.3685	-145.3855	0.0	-0.4				
457 442841					72.7174	-137.1566	-0.3	-0.4								
457 442207									73.3685	-145.3856	-0.1	-0.3				
457 461029					72.7174	-137.1567	-0.2	-0.1								
457 461436	72.7229	-144.1610	-0.7	-1.2												
457 500854					72.7174	-137.1564	0.4	0.6								
457 501207	72.7228	-144.1606	0.3	2.8												
457 501190									73.3685	-145.3857	0.6	0.1				
457 515301					72.7175	-137.1562	0.5	0.7								
457 532752					72.7175	-137.1558	0.3	0.8								
457 534119	72.7230	-144.1566	0.5	5.5												
457 534241									73.3687	-145.3856	0.4	-0.1				
457 542735									73.3687	-145.3856	0.1	-0.2				
457 542877	72.7230	-144.1554	0.2	5.4												
457 543243					72.7175	-137.1556	0.0	0.9								
457 560883					72.7175	-137.1552	-0.3	1.0								
457 561066	72.7230	-144.1532	-0.3	3.3												
457 561210									73.3687	-145.3857	-0.5	-0.2				
457 574400	72.7229	-144.1526	-0.7	-0.1												
457 574682					72.7175	-137.1548	-0.4	0.9								
457 588043					72.7174	-137.1545	-0.5	0.6								
457 588331									73.3685	-145.3859	-0.8	-0.2				
457 606781					72.7174	-137.1544	-0.3	-0.4								
457 607086	72.7227	-144.1554	-0.8	-5.4												
457 607208									73.3684	-145.3860	-0.6	-0.2				
457 617279									73.3684	-145.3860	-0.4	-0.4				
457 617432	72.7226	-144.1569	-0.5	-5.6												
457 617545					72.7174	-137.1546	-0.1	-1.2								
457 634947					72.7174	-137.1556	0.2	-3.0								
457 649629	72.7226	-144.1612	0.5	-4.1												
457 649689									73.3683	-145.3866	0.1	-0.8				
457 649841					72.7174	-137.1570	0.4	-4.4								
457 661194					72.7174	-137.1584	0.6	-4.8								
457 661560									73.3684	-145.3868	0.2	-0.8				
457 680229					72.7175	-137.1605	0.6	-3.1								
457 680542	72.7228	-144.1631	0.8	-0.5												
457 680664									73.3684	-145.3871	0.2	-0.1				
457 691193									73.3684	-145.3871	0.1	0.7				
457 691315	72.7229	-144.1630	0.7	0.9												
457 691376					72.7176	-137.1611	0.4	-0.8								
457 734985	72.7230	-144.1600	-0.2	3.1												
457 735108									73.3684	-145.3848	0.0	2.6				
457 754639	72.7229	-144.1587	-0.4	2.0												
457 754700					72.7175	-137.1554	-0.4	4.2								
457 754761									73.3684	-145.3835	0.2	2.1				
457 764343					72.7175	-137.1545	-0.4	3.3								
457 764404									73.3684	-145.3830	0.3	1.5				
457 764465	72.7229	-144.1583	-0.4	1.1												
457 784851	72.7228	-144.1581	-0.3	-0.3												
457 784882									73.3685	-145.3825	0.4	0.4				
457 785217					72.7174	-137.1533	-0.4	1.2								
457 798004	72.7228	-144.1583	-0.2	-0.8												
457 798157									73.3685	-145.3825	0.4	-0.3				
457 809296	72.7228	-144.1586	0.0	-1.1												
457 809387									73.3686	-145.3827	0.3	-0.9				
457 809446					72.7174	-137.1531	-0.3	-0.6								
457 829559									73.3686	-145.3834	-0.3	-1.8				
457 829773					72.7173	-137.1536	-0.3	-1.2								
457 860657									73.3684	-145.3848	-0.9	-0.7				
457 860718	72.7228	-144.1601	0.0	-0.6												
457 871206					72.7172	-137.1545	-0.3	-0.5								
457 870972	72.7228	-144.1602	-0.1	-0.3												

	CAMP CARIBOU				CAMP BLUE FOX				CAMP SNOWBIRD				CAMP BIG BEAR			
DAY	LAT	LONG	NIV	EIV	LAT	LONG	NIV	EIV	LAT	LONG	NIV	EIV	LAT	LONG	NIV	EIV
457 871134									73.3683	-145.3848	-0.8	0.6				
457 874308	72.7228	-144.1602	-0.2	0.1												
457 874369									73.3682	-145.3843	-0.6	2.3				
457 905029	72.7227	-144.1602	-0.4	0.0												
457 905060									73.3682	-145.3824	-0.1	4.5				
457 905487					72.7172	-137.1544	0.0	0.2								
457 936676									73.3682	-145.3788	0.2	2.7				
457 937225					72.7172	-137.1545	0.1	-0.5								
457 944611					72.7172	-137.1546	0.1	-0.6								
457 944733									73.3682	-145.3784	0.1	1.1				
457 952637									73.3682	-145.3783	0.0	-0.6				
457 952820	72.7226	-144.1605	-0.2	-0.5												
457 953064					72.7172	-137.1547	0.1	-0.8								
457 960408					72.7173	-137.1554	0.2	-1.0								
458 012360									73.3681	-145.3842	-0.2	-3.7				
458 012512	72.7226	-144.1608	0.0	0.5												
458 012817					72.7173	-137.1562	0.0	-0.6								
458 027740									73.3681	-145.3854	0.0	-2.1				
458 027924	72.7226	-144.1605	0.0	1.0												
458 028015					72.7173	-137.1563	-0.1	-0.3								
458 034077					72.7173	-137.1564	-0.2	-0.1								
458 034320					72.7173	-137.1564	-0.1	0.1								
458 042704	72.7226	-144.1598	0.1	1.2												
458 042826									73.3681	-145.3860	0.2	0.2				
458 087494									73.3682	-145.3853	0.4	1.0				
458 102142									73.3683	-145.3850	0.3	0.5				
458 102265	72.7227	-144.1589	0.3	0.0												
458 111481									73.3683	-145.3849	0.2	0.1				
458 111938					72.7173	-137.1561	0.3	0.2								
458 124735					72.7173	-137.1561	0.4	0.2								
458 124900	72.7227	-144.1590	0.2	-0.3												
458 139092									73.3683	-145.3850	0.1	-0.5				
458 152507									73.3683	-145.3851	0.0	-0.9				
458 152640	72.7227	-144.1591	0.2	-0.2												
458 161996									73.3683	-145.3863	-0.3	-1.9				
458 161326					72.7175	-137.1558	0.3	0.4								
458 162048	72.7228	-144.1591	-0.1	0.0												
458 169556	72.7228	-144.1591	-0.1	0.0												
458 170013					72.7175	-137.1557	0.2	0.4								
458 186645									73.3682	-145.3873	-0.2	-0.7				
458 186798	72.7227	-144.1591	-0.2	0.1												
458 187920					72.7175	-137.1555	0.0	0.7								
458 187906									73.3682	-145.3873	-0.1	0.6				
458 207438									73.3682	-145.3870	0.1	1.8				
458 225626									73.3683	-145.3850	0.3	3.0				
458 227537	72.7227	-144.1589	0.0	0.1												
458 243143									73.3683	-145.3842	0.3	2.6				
458 243309	72.7227	-144.1589	0.1	0.1												
458 243597					72.7174	-137.1542	-0.1	0.4								
458 261078									73.3683	-145.3834	0.3	1.4				
458 261119					72.7174	-137.1541	0.0	-0.1								
458 271771	72.7227	-144.1590	0.3	-0.2												
458 271852									73.3683	-145.3831	0.2	0.4				
458 271934					72.7174	-137.1542	0.0	-0.4								
458 291335					72.7174	-137.1543	0.0	-0.6								
458 291616									73.3684	-145.3831	0.2	-0.5				
458 293130	72.7227	-144.1590	0.3	-0.4												
458 306260					72.7174	-137.1548	0.1	-0.6								
458 306277	72.7228	-144.1593	0.3	-0.4												
458 309777									73.3684	-145.3840	0.1	-1.4				
458 329156									73.3684	-145.3844	0.1	-1.2				
458 329572	72.7228	-144.1594	0.2	-0.2												
458 339332					72.7174	-137.1330	0.1	-0.2								
458 339416					72.7173	-137.1[illegible]	0.1	0.2								
458 339[illegible]									73.3684	-145.3848	0.1	-0.8				
458 3[illegible]	72.7228	-144.1595	0.2	0.0												
458 [illegible]	72.7228	-144.1597	0.1	0.1												
458 3[illegible]									73.3684	-145.3849	0.1	-0.4				
458 3[illegible]					72.7173	-137.1549	0.2	0.4								

DAY	CAMP CARIBOU LAT	LONG	NIV	EIV	CAMP BLUE FOX LAT	LONG	NIV	EIV	CAMP SNOWBIRD LAT	LONG	NIV	EIV	CAMP BIG BEAR LAT	LONG	NIV	EIV
156 351089					72.7175	-137.1548	0.2	0.4								
158 353164									73.3684	-145.3850	0.1	-0.2				
158 353194	72.7229	-144.1594	0.1	0.2												
158 321073					72.7175	-137.1545	0.2	0.3								
158 321500	72.7229	-144.1593	-0.1	0.0												
158 391561									73.3684	-145.3850	-0.1	0.0				
158 407554					72.7175	-137.1544	-0.1	0.0								
158 408020	72.7228	-144.1594	-0.2	-0.2												
158 408020									73.3684	-145.3851	-0.2	0.0				
158 420288									73.3683	-145.3851	-0.2	0.0				
158 420319	72.7228	-144.1595	-0.2	-0.2												
158 420776					72.7175	-137.1544	-0.3	-0.1								
158 428131	72.7228	-144.1595	-0.2	-0.2												
158 428162									73.3683	-145.3851	-0.2	0.1				
158 430827					72.7174	-137.1546	-0.2	-0.5								
158 434163	72.7228	-144.1596	-0.1	-0.2												
158 434315									73.3683	-145.3849	-0.1	0.3				
158 437246					72.7174	-137.1548	-0.1	-0.8								
158 437560	72.7228	-144.1597	0.0	-0.2												
158 437743									73.3683	-145.3848	0.0	0.3				
158 480255					72.7174	-137.1551	-0.1	-1.0								
158 480552	72.7228	-144.1598	0.0	-0.4												
158 480743									73.3683	-145.3847	0.0	0.0				
158 485300									73.3683	-145.3848	0.0	-0.4				
158 493372	72.7228	-144.1600	0.0	-0.6												
158 493817					72.7174	-137.1556	-0.2	-1.2								
158 526978					72.7173	-137.1565	-0.4	-0.8								
158 527222	72.7228	-144.1606	-0.1	-1.0												
158 527844									73.3683	-145.3856	-0.1	-1.3				
158 532526					72.7172	-137.1568	-0.3	-0.1								
158 532223	72.7227	-144.1613	-0.2	-1.0												
158 553314									73.3682	-145.3866	-0.2	-1.3				
158 570127									73.3682	-145.3871	-0.3	-0.8				
158 570282	72.7227	-144.1617	-0.2	-0.6												
158 570587					72.7172	-137.1567	-0.2	0.3								
158 600800	72.7226	-144.1618	0.0	0.5												
158 600922									73.3681	-145.3873	-0.2	0.4				
158 613723					72.7172	-137.1561	0.4	0.5								
158 620007	72.7227	-144.1612	0.3	1.2												
158 626160									73.3682	-145.3867	0.2	1.1				
158 644440									73.3682	-145.3862	0.4	1.2				
158 644592	72.7227	-144.1606	0.4	1.4												
158 647714					72.7174	-137.1557	0.7	0.7								
158 670049	72.7228	-144.1596	0.1	0.9												
158 673171					72.7175	-137.1550	0.3	1.1								
158 673171									73.3683	-145.3852	0.4	1.0				
158 657500					72.7175	-137.1546	0.0	1.2								
158 657921	72.7228	-144.1593	-0.1	0.6												
158 658019									73.3683	-145.3849	0.2	1.0				
158 675219					72.7175	-137.1543	-0.3	1.1								
158 675341	72.7228	-144.1592	-0.3	0.5												
158 677463									73.3684	-145.3846	0.1	1.2				
158 718140					72.7174	-137.1538	-0.7	0.7								
158 750092	72.7226	-144.1588	-0.3	-0.1												
158 750153									73.3683	-145.3828	-0.1	1.0				
158 750377					72.7172	-137.1537	-0.5	-0.5								
158 750972					72.7172	-137.1539	-0.2	-0.8								
158 751315	72.7226	-144.1589	-0.2	-0.3												
158 760468									73.3683	-145.3826	-0.1	0.6				
158 766907					72.7172	-137.1541	0.0	-1.0								
158 773438									73.3683	-145.3825	0.0	-0.2				
158 780394					72.7173	-137.1549	0.3	-1.5								
158 785197	72.7226	-144.1595	0.1	-1.3												
158 795288									73.3683	-145.3831	0.1	-1.8				
159 825745									73.3683	-145.3849	-0.1	-2.1				
160 [illegible]					72.7173	-137.1559	0.0	-0.2								
158 833069	72.7226	-144.1608	0.0	-0.6												
158 842138									73.3683	-145.3856	-0.3	-1.0				
158 842120	72.7226	-144.1609	0.0	0.2												
158 842987					72.7173	-137.1557	-0.3	1.2								

DAY	CAMP CARIBOU LAT	LONG	NIV	EIV	CAMP BLUE FOX LAT	LONG	NIV	EIV	CAMP SNOWBIRD LAT	LONG	NIV	EIV	CAMP BIG BEAR LAT	LONG	NIV	EIV
458 843068					72.7172	-137.1547	-0.4	2.3								
458 843403	72.7226	-144.1604	0.1	1.6												
458 843403									73.3683	-145.3857	-0.3	0.6				
458 870453	72.7226	-144.1601	0.2	1.9												
458 870514									73.3682	-145.3856	-0.3	1.0				
458 901703									73.3682	-145.3843	0.0	1.6				
458 901734	72.7227	-144.1585	0.5	1.5												
458 902283					72.7172	-137.1526	0.1	0.7								
458 918335									73.3682	-145.3837	0.1	0.9				
458 918157	72.7228	-144.1581	0.5	0.3												
458 934875					72.7173	-137.1534	0.5	-2.1								
458 935272	72.7228	-144.1582	0.4	-0.8												
458 935333									73.3682	-145.3835	0.0	0.0				
458 946289									73.3682	-145.3836	-0.1	-0.5				
458 946320	72.7228	-144.1585	0.2	-1.4												
458 946808					72.7173	-137.1541	0.4	-2.6								
458 977600									73.3681	-145.3845	-0.5	-1.3				
458 977722	72.7228	-144.1599	-0.6	-1.6												
458 978053					72.7173	-137.1561	-0.3	-1.9								
459 006653					72.7172	-137.1568	-0.7	-0.1								
459 007050	72.7226	-144.1610	-1.1	-1.4												
459 007141									73.3680	-145.3857	-0.4	-1.8				
459 022308									73.3680	-145.3864	0.0	-2.2				
459 022430	72.7225	-144.1616	-0.9	-1.6												
459 022858					72.7172	-137.1567	-0.5	0.6								
459 053009									73.3681	-145.3881	0.4	-1.5				
459 053131	72.7223	-144.1626	-0.1	-0.4												
459 060451									73.3681	-145.3885	0.5	-0.3				
459 060573	72.7224	-144.1625	0.5	0.9												
459 075012									73.3681	-145.3885	0.5	0.2				
459 075134	72.7224	-144.1623	0.7	1.4												
459 092053									73.3682	-145.3880	0.6	1.5				
459 092236	72.7226	-144.1610	1.3	2.4												
459 092541					72.7173	-137.1542	0.9	1.1								
459 127838	72.7229	-144.1593	0.9	1.7												
459 127839					72.7175	-137.1537	0.8	0.0								
459 130402									73.3684	-145.3864	0.6	1.7				
459 142334					72.7176	-137.1539	0.5	-0.7								
459 142395									73.3684	-145.3860	0.5	1.4				
459 142517	72.7230	-144.1588	0.3	1.0												
459 150421									73.3685	-145.3857	0.4	1.2				
459 173279									73.3685	-145.3851	0.2	0.8				
459 173431	72.7229	-144.1583	-0.5	0.8												
459 173553					72.7176	-137.1544	-0.1	-0.2								
459 201599					72.7175	-137.1541	-0.4	0.8								
459 201691									73.3685	-145.3846	-0.7	0.4				
459 201813	72.7228	-144.1576	-0.5	0.9												
459 215485					72.7175	-137.1539	-0.7	0.8								
459 215790									73.3684	-145.3845	-1.4	0.3				
459 215920	72.7227	-144.1574	-0.4	0.4												
459 225189									73.3683	-145.3844	-1.9	0.3				
459 247772									73.3678	-145.3842	-3.1	0.4				
459 247894	72.7227	-144.1576	-0.3	-1.0												
459 274750					72.7172	-137.1533	-0.2	-0.4								
459 275055									73.3672	-145.3840	-2.3	0.2				
459 275116	72.7226	-144.1585	-0.1	-1.2												
459 288666	72.7226	-144.1588	0.0	-0.7												
459 288727									73.3670	-145.3840	-0.7	-0.1				
459 288492									73.3670	-145.3840	0.7	-0.4				
459 299225					72.7172	-137.1539	0.4	-1.3								
459 321381					72.7173	-137.1548	0.6	-1.8								
459 321533									73.3674	-145.3845	3.3	-1.0				
459 321625	72.7226	-144.1591	0.2	-0.2												
459 347531					72.7174	-137.1559	0.4	-0.9								
459 347961									73.3681	-145.3853	3.2	-1.2				
459 356639									73.3683	-145.3856	2.5	-1.1				
459 356964					72.7174	-137.1560	0.3	-0.2								
459 372406					72.7174	-137.1558	0.1	1.1								
459 372409					72.7174	-137.1559	0.0	2.2								

	CAMP CARIBOU				CAMP BLUE FOX				CAMP SNOWBIRD				CAMP BIG BEAR			
DAY	LAT	LONG	NIV	EIV	LAT	LONG	NIV	EIV	LAT	LONG	NIV	EIV	LAT	LONG	NIV	EIV
459 394775	72.7228	-144.1597	0.2	-0.3												
459 394775									73.3686	-145.3863	-0.1	-0.3				
459 420197					72.7174	-137.1535	0.1	1.5								
459 420593	72.7228	-144.1598	0.1	0.0												
459 420715									73.3685	-145.3864	-0.7	0.3				
459 431061									73.3685	-145.3863	-0.6	0.5				
459 431152					72.7175	-137.1532	0.2	0.6								
459 445129					72.7175	-137.1532	0.2	-0.6								
459 445476	72.7229	-144.1597	0.1	0.2												
459 445557									73.3684	-145.3860	-0.4	0.8				
459 467072					72.7175	-137.1539	0.1	-1.7								
459 467560	72.7229	-144.1596	0.1	0.0												
459 467590									73.3684	-145.3855	0.0	0.7				
459 493134					72.7175	-137.1551	-0.3	-1.7								
459 493439	72.7229	-144.1598	-0.1	-0.6												
459 493561									73.3684	-145.3853	0.2	0.0				
459 504539					72.7174	-137.1555	-0.5	-1.3								
459 504730									73.3684	-145.3854	0.2	-0.4				
459 504952	72.7229	-144.1600	-0.2	-0.8												
459 518158									73.3685	-145.3856	0.1	-0.6				
459 539825					72.7173	-137.1562	-0.4	-0.1								
459 540222	72.7228	-144.1608	-0.2	-0.6												
459 540344									73.3685	-145.3860	-0.1	-0.6				
459 566589					72.7173	-137.1560	0.0	0.5								
459 566742	72.7228	-144.1610	0.3	-0.1												
459 566925									73.3684	-145.3863	-0.2	-0.2				
459 577545					72.7173	-137.1559	0.1	0.5								
459 577850	72.7229	-144.1610	0.6	-0.1												
459 577850									73.3684	-145.3863	-0.2	-0.1				
459 590393					72.7173	-137.1557	0.1	0.3								
459 590951									73.3684	-145.3864	-0.2	0.0				
459 597443									73.3684	-145.3863	-0.2	0.0				
459 612946					72.7173	-137.1558	0.2	-0.7								
459 613220	72.7232	-144.1614	1.5	-0.9												
459 613373									73.3683	-145.3863	-0.1	0.0				
459 640778					72.7173	-137.1569	0.1	-2.3								
459 650391	72.7235	-144.1624	0.5	-0.6												
459 650452									73.3683	-145.3863	-0.1	0.2				
459 663574					72.7173	-137.1583	-0.1	-1.8								
459 663757	72.7235	-144.1625	-0.5	0.3												
459 663910									73.3683	-145.3862	-0.2	0.4				
459 671631	72.7235	-144.1623	-1.1	0.9												
459 671692					72.7173	-137.1586	-0.2	-1.0								
459 686676					72.7173	-137.1587	-0.3	0.7								
459 686768	72.7233	-144.1617	-1.9	2.3												
459 686890									73.3683	-145.3856	-0.2	1.4				
459 715434	72.7229	-144.1594	-1.7	3.3												
459 715546									73.3683	-145.3842	0.0	1.9				
459 715668					72.7172	-137.1571	-0.2	3.0								
459 732748	72.7228	-144.1588	-1.4	3.1												
459 732839									73.3683	-145.3838	0.1	1.8				
459 731964	72.7227	-144.1581	-1.0	2.7												
459 731964									73.3683	-145.3834	0.2	1.5				
459 732351					72.7172	-137.1558	0.1	2.9								
459 744812					72.7173	-137.1549	0.2	2.4								
459 744843									73.3683	-145.3830	0.2	0.9				
459 744965	72.7226	-144.1573	-0.6	1.9												
459 761017	72.7226	-144.1568	-0.2	0.4												
459 761108					72.7173	-137.1541	0.3	1.4								
459 761108									73.3683	-145.3828	0.2	0.0				
459 790894									73.3683	-145.3833	-0.1	-0.9				
459 791229					72.7173	-137.1536	0.2	0.0								
459 807992									73.3683	-145.3838	-0.2	-1.0				
459 807983	72.7226	-144.1579	0.5	-1.2												
459 817322					72.7174	-137.1538	0.1	-0.7								
459 817535									73.3683	-145.3840	-0.3	-1.0				
459 817996	72.7227	-144.1582	0.6	-0.9												
459 835968	72.7228	-144.1584	1.0	-0.2												
459 836029									73.3682	-145.3845	-0.2	-1.0				
459 836273					72.7174	-137.1543	0.2	-1.1								

DAY	CAMP CARIBOU LAT	LONG	NIV	EIV	CAMP BLUE FOX LAT	LONG	NIV	EIV	CAMP SNOWBIRD LAT	LONG	NIV	EIV	CAMP BIG BEAR LAT	LONG	NIV	EIV
459 866730									73.3682	-145.3851	0.0	-0.5				
459 866791	72.7230	-144.1583	0.8	0.4												
459 874064	72.7231	-144.1582	0.1	0.0												
459 884430					72.7175	-137.1554	0.0	0.0								
459 886993									73.3682	-145.3852	0.1	0.1				
459 911621	72.7230	-144.1586	-1.1	-1.1												
459 911621									73.3682	-145.3851	0.0	0.1				
459 912049					72.7174	-137.1549	-0.3	1.1								
459 941986					72.7174	-137.1541	-0.3	0.6								
459 941987	72.7226	-144.1604	-0.2	-1.1												
459 962555									73.3682	-145.3855	-0.2	-0.7				
459 963104					72.7173	-137.1541	-0.2	-0.4								
459 997579									73.3681	-145.3860	-0.1	-0.8				
459 997671	72.7227	-144.1608	1.0	0.0												
459 998159					72.7173	-137.1546	-0.1	-1.0								
460 016296	72.7229	-144.1605	0.3	0.7												
460 016510					72.7173	-137.1553	-0.2	-0.7								
460 018341									73.3681	-145.3865	0.1	-0.2				
460 032959					72.7172	-137.1555	-0.2	-0.3								
460 032452									73.3681	-145.3865	0.1	0.2				
460 035001					72.7172	-137.1555	-0.1	-0.1								
460 043507									73.3682	-145.3863	0.0	0.3				
460 063650	72.7223	-144.1589	-3.6	2.1												
460 064026					72.7172	-137.1555	-0.1	0.1								
460 091339	72.7214	-144.1573	-3.7	1.8												
460 091370									73.3682	-145.3863	0.1	-0.2				
460 091736					72.7172	-137.1556	0.0	-0.4								
460 105194					72.7172	-137.1558	0.1	-0.8								
460 105438	72.7211	-144.1568	-2.1	0.5												
460 105621									73.3682	-145.3864	0.2	-0.6				
460 114073									73.3682	-145.3866	0.2	-0.8				
460 114258	72.7210	-144.1568	-0.7	-0.5												
460 114563					72.7172	-137.1560	0.1	-0.9								
460 138977									73.3682	-145.3873	0.1	-1.2				
460 139160	72.7212	-144.1580	2.6	-3.1												
460 178162	72.7223	-144.1616	3.4	-2.8												
460 178314									73.3682	-145.3881	-0.2	0.2				
460 189178									73.3682	-145.3879	-0.2	1.1				
460 189331	72.7225	-144.1623	2.7	-1.7												
460 189423					72.7172	-137.1571	-0.3	0.8								
460 213776									73.3682	-145.3865	-0.2	3.2				
460 213898	72.7229	-144.1625	1.1	0.9												
460 213898					72.7171	-137.1562	-0.7	2.0								
460 251526	72.7229	-144.1604	-1.2	2.5												
460 251649									73.3681	-145.3828	-0.1	2.6				
460 251678					72.7169	-137.1543	-0.3	1.2								
460 252550									73.3681	-145.3822	0.0	1.1				
460 263611					72.7169	-137.1540	0.2	0.3								
460 287781					72.7171	-137.1543	0.9	-1.0								
460 287842									73.3681	-145.3824	0.2	-1.5				
460 287964	72.7222	-144.1586	-3.5	1.2												
460 312934					72.7173	-137.1551	1.1	-1.0								
460 314362	72.7215	-144.1582	-3.7	-0.3												
460 335623	72.7212	-144.1584	-2.9	-1.0												
460 335684									73.3682	-145.3846	0.3	-2.2				
460 336958					72.7174	-137.1553	0.9	-0.6								
460 337219									73.3682	-145.3852	0.3	-1.6				
460 337311	72.7209	-144.1589	-1.7	-1.9												
460 360972					72.7176	-137.1555	0.5	0.1								
460 361267									73.3683	-145.3859	0.2	-0.5				
460 361328	72.7208	-144.1605	0.5	-3.1												
460 386597					72.7176	-137.1554	0.1	0.1								
460 387054	72.7211	-144.1624	1.7	-2.0												
460 387115									73.3683	-145.3859	0.0	0.3				
460 409330									73.3683	-145.3857	-0.1	0.6				
460 409350	72.7213	-144.1628	2.1	-0.4												
460 410369									73.3683	-145.3856	-0.2	0.7				
460 433007					72.7175	-137.1554	-0.8	0.0								
460 433204	72.7219	-144.1616	2.4	2.7												

DAY	CAMP CARIBOU LAT	LONG	NIV	EIV	CAMP BLUE FOX LAT	LONG	NIV	EIV	CAMP SNOWBIRD LAT	LONG	NIV	EIV	CAMP BIG BEAR LAT	LONG	NIV	EIV
460.434235									73.3682	-145.3851	-0.3	0.5				
460.459412					72.7173	-137.1552	-0.7	1.0								
460.459778	72.7223	-144.1597	1.8	2.4												
460.459900									73.3682	-145.3850	-0.3	-0.2				
460.466766	72.7224	-144.1593	1.6	2.0												
460.473969					72.7172	-137.1546	-0.3	2.1								
460.482971	72.7226	-144.1588	1.2	0.7												
460.483002									73.3681	-145.3852	0.1	-0.5				
460.506500					72.7173	-137.1521	0.4	3.1								
460.506897	72.7228	-144.1589	1.2	-1.0												
460.506989									73.3682	-145.3857	0.7	-0.9				
460.532654					72.7173	-137.1506	0.3	0.9								
460.533857	72.7230	-144.1599	0.8	-1.8												
460.532950									73.3684	-145.3864	0.7	-1.1				
460.539764					72.7174	-137.1505	0.1	-0.3								
460.540070	72.7231	-144.1602	0.6	-1.8												
460.550201									73.3685	-145.3869	0.3	-1.2				
460.550385	72.7231	-144.1607	0.2	-1.7												
460.579407					72.7173	-137.1527	-0.4	-2.9								
460.579712	72.7231	-144.1618	-0.4	-1.1												
460.579865									73.3684	-145.3878	-0.4	-0.9				
460.606537	72.7230	-144.1622	-0.5	0.0												
460.606689									73.3683	-145.3881	-0.5	0.0				
460.612823	72.7229	-144.1622	-0.5	0.2												
460.622589					72.7172	-137.1550	-0.2	-0.8								
460.624786	72.7229	-144.1621	-0.5	0.7												
460.653046	72.7228	-144.1611	-0.4	1.7												
460.653168									73.3683	-145.3874	0.0	0.8				
460.680939	72.7227	-144.1597	-0.2	2.0												
460.681030									73.3683	-145.3869	0.1	0.4				
460.681061					72.7172	-137.1540	0.1	1.5								
460.701874									73.3683	-145.3867	-0.1	0.4				
460.726959					72.7173	-137.1527	0.4	0.1								
460.756378					72.7174	-137.1531	0.6	-0.9								
460.757751									73.3682	-145.3854	-0.1	1.5				
460.771423					72.7175	-137.1535	0.5	-0.9								
460.801605	72.7228	-144.1571	0.1	-0.9												
460.801727									73.3682	-145.3836	0.4	0.8				
460.832109					72.7176	-137.1554	-0.3	-2.4								
460.843658					72.7175	-137.1564	-0.5	-3.3								
460.843964									73.3683	-145.3840	0.3	-1.3				
460.843994	72.7228	-144.1588	0.0	-2.2												
460.876984	72.7228	-144.1607	-0.1	-2.1												
460.877014									73.3684	-145.3855	0.0	-1.7				
460.877411					72.7173	-137.1595	-0.6	-2.9								
460.903595					72.7173	-137.1605	-0.2	0.1								
460.903687	72.7228	-144.1619	-0.3	-1.2												
460.903809									73.3683	-145.3867	-0.4	-1.6				
460.915527					72.7172	-137.1603	0.0	1.6								
460.915924	72.7227	-144.1622	-0.5	-0.8												
460.915955									73.3683	-145.3872	-0.7	-1.7				
460.925781					72.7173	-137.1597	0.2	2.6								
460.952881									73.3680	-145.3899	-1.2	-4.6				
460.952911	72.7225	-144.1633	-1.0	-2.1												
460.953400					72.7173	-137.1574	0.6	3.2								
460.977661	72.7223	-144.1655	-1.0	-5.2												
460.977814									73.3678	-145.3943	-0.7	-8.6				
460.977844					72.7174	-137.1559	0.5	1.4								
460.984100					72.7175	-137.1557	0.3	0.8								
460.987701	72.7222	-144.1671	-0.8	-6.7												
460.987793									73.3677	-145.3968	-0.2	-10.4				
461.028900									73.3679	-145.4111	0.6	-14.2				
461.028992	72.7219	-144.1764	-1.7	-10.0												
461.029449					72.7174	-137.1560	-0.3	-0.3								
461.052399	72.7215	-144.1825	-3.3	-9.9												
461.052460									73.3679	-145.4199	-0.1	-13.4				
461.052734					72.7174	-137.1558	-0.4	0.6								
461.075226					72.7172	-137.1553	-0.3	0.9								
461.104736	72.7196	-144.1955	-5.1	-9.5												

	DAY	CAMP CARIBOU LAT	LONG	NIV	EIV	CAMP BLUE FOX LAT	LONG	NIV	EIV	CAMP SNOWBIRD LAT	LONG	NIV	EIV	CAMP BIG BEAR LAT	LONG	NIV	EIV
461	105011					72.7173	-137.1548	0.0	0.3								
461	122265					72.7173	-137.1549	0.2	-0.5								
461	131958	72.7186	-144.2021	-4.2	-9.1												
461	148895					72.7173	-137.1553	0.3	-1.1								
461	149139	72.7180	-144.2060	-3.4	-8.7												
461	179840	72.7174	-144.2124	-2.2	-7.3												
461	179901					72.7174	-137.1561	0.0	-0.6								
461	203400									73.3657	-145.4596	-2.3	-7.3				
461	203522	72.7170	-144.2165	-1.8	-6.3												
461	203979					72.7174	-137.1561	-0.3	0.6								
461	222351	72.7168	-144.2195	-1.6	-6.1												
461	227722									73.3653	-145.4641	-1.9	-6.6				
461	254059					72.7173	-137.1548	0.1	0.7								
461	254059									73.3650	-145.4686	-1.4	-6.2				
461	254181	72.7165	-144.2247	-1.2	-6.6												
461	278717									73.3647	-145.4727	-1.2	-6.3				
461	294708					72.7174	-137.1547	0.4	-0.2								
461	295135	72.7161	-144.2321	-0.9	-7.1												
461	295227									73.3646	-145.4755	-1.3	-6.3				
461	327545					72.7174	-137.1549	0.0	-0.2								
461	327759									73.3642	-145.4808	-1.4	-5.7				
461	327789	72.7159	-144.2377	-1.0	-6.1												
461	367462					72.7174	-137.1551	-0.2	-0.2								
461	367859	72.7155	-144.2432	-1.3	-4.6												
461	367950									73.3638	-145.4863	-1.2	-4.4				
461	374725					72.7174	-137.1552	-0.1	-0.3								
461	400452					72.7174	-137.1555	-0.1	-0.7								
461	400879	72.7152	-144.2470	-1.2	-4.6												
461	400879									73.3636	-145.4898	-0.7	-3.8				
461	440521					72.7174	-137.1564	0.1	-1.0								
461	440796	72.7149	-144.2520	-1.0	-4.6												
461	440948									73.3634	-145.4935	-0.4	-2.9				
461	447088					72.7174	-137.1566	0.1	-1.0								
461	473175					72.7174	-137.1572	0.2	-0.7								
461	473602	72.7146	-144.2552	-1.1	-2.9												
461	473663									73.3633	-145.4954	-0.6	-1.5				
461	498749					72.7174	-137.1575	0.0	0.1								
461	499023	72.7144	-144.2565	-1.1	-1.2												
461	502075									73.3632	-145.4963	-0.5	-0.9				
461	514191					72.7174	-137.1573	-0.2	1.0								
461	514313	72.7142	-144.2569	-1.0	-0.3												
461	514435									73.3631	-145.4966	-0.4	-0.9				
461	543959					72.7174	-137.1559	-0.2	2.0								
461	546295	72.7140	-144.2567	-0.6	0.5												
461	546448									73.3631	-145.4973	0.0	-0.7				
461	574829					72.7173	-137.1548	-0.1	0.8								
461	575134	72.7140	-144.2564	0.1	0.0												
461	577576									73.3631	-145.4978	0.2	-0.6				
461	585440	72.7140	-144.2565	0.4	-0.7												
461	586531					72.7173	-137.1547	0.0	-0.3								
461	588593									73.3631	-145.4980	0.2	-0.7				
461	619141					72.7173	-137.1559	0.1	-2.6								
461	619254	72.7141	-144.2574	0.4	-1.4												
461	619537									73.3631	-145.4987	0.0	-0.9				
461	651733									73.3631	-145.4994	-0.3	-0.6				
461	651886	72.7141	-144.2586	-0.3	-1.2												
461	663230	72.7141	-144.2589	-0.6	-0.9												
461	663422									73.3631	-145.4995	-0.5	-0.5				
461	663635					72.7174	-137.1595	-0.2	-2.8								
461	692963					72.7173	-137.1607	-0.4	0.2								
461	693054	72.7139	-144.2592	-0.7	0.2												
461	693207									73.3629	-145.4996	-0.6	0.3				
461	720032	72.7138	-144.2587	0.0	1.4												
461	720154									73.3628	-145.4991	-0.2	0.9				
461	721588					72.7172	-137.1593	0.0	3.0								
461	767365	72.7141	-144.2570	0.8	0.5												
461	767517					72.7173	-137.1599	0.4	1.8								
461	767517									73.3629	-145.4983	0.3	0.0				
461	792236					72.7174	-137.1594	0.3	-0.1								
461	792694									73.3629	-145.4986	0.3	-0.5				

DAY	CAMP CARIBOU LAT	LONG	NIV	EIV	CAMP BLUE FOX LAT	LONG	NIV	EIV	CAMP SNOWBIRD LAT	LONG	NIV	EIV	CAMP BIG BEAR LAT	LONG	NIV	EIV
461.795844	72.7142	-144.2571	0.4	-0.4												
461.814545					72.7174	-137.1558	0.2	-1.1								
461.842469	72.7142	-144.2576	-0.3	-0.1												
461.845529									73.3630	-145.4990	0.1	0.0				
461.842004					72.7175	-137.1566	0.3	-0.9								
461.865417					72.7175	-137.1568	0.2	0.4								
461.868753									73.3631	-145.4989	0.1	0.2				
461.872772									73.3631	-145.4989	0.2	0.3				
461.889923					72.7176	-137.1561	0.0	1.7								
461.890900									73.3631	-145.4988	0.4	0.2				
461.891052	72.7140	-144.2574	-0.4	0.1												
461.918182									73.3633	-145.4990	1.0	-1.2				
461.918701					72.7175	-137.1546	-0.1	1.8								
461.939240	72.7139	-144.2592	-0.6	-4.2												
461.939270					72.7175	-137.1539	0.0	0.9								
461.939392									73.3635	-145.5003	1.3	-3.5				
461.948730									73.3635	-145.5013	1.3	-4.6				
461.948853	72.7138	-144.2604	-0.7	-5.8												
461.965240									73.3637	-145.5037	0.9	-6.1				
462.013550					72.7176	-137.1557	0.0	-2.1								
462.023445	72.7133	-144.2761	-0.8	-6.4												
462.024689					72.7176	-137.1564	-0.1	-2.2								
462.041473	72.7132	-144.2784	-0.6	-4.1												
462.041656					72.7176	-137.1574	-0.3	-2.5								
462.070068									73.3635	-145.5246	-0.3	-6.3				
462.070221	72.7131	-144.2804	-0.3	-2.0												
462.070557					72.7175	-137.1592	-0.4	-2.1								
462.085724					72.7174	-137.1599	-0.4	-1.2								
462.085999	72.7130	-144.2812	-0.1	-1.9												
462.086121									73.3635	-145.5271	0.0	-5.3				
462.099396					72.7174	-137.1601	-0.4	0.0								
462.115448					72.7174	-137.1598	-0.2	1.4								
462.145447									73.3638	-145.5338	1.1	-3.8				
462.145599	72.7132	-144.2836	0.6	-0.7												
462.145782					72.7173	-137.1579	0.0	2.9								
462.158478					72.7173	-137.1570	0.0	2.9								
462.158569	72.7132	-144.2838	0.6	-0.2												
462.158691									73.3640	-145.5352	1.1	-3.9				
462.173370					72.7173	-137.1559	0.1	2.4								
462.173492	72.7133	-144.2838	0.6	0.2												
462.189026									73.3642	-145.5382	0.9	-3.5				
462.189087	72.7134	-144.2836	0.5	0.3												
462.220123									73.3644	-145.5405	0.6	-1.6				
462.220245					72.7174	-137.1545	0.2	-0.1								
462.231812	72.7135	-144.2839	0.0	-1.2												
462.231934					72.7174	-137.1546	0.2	-0.6								
462.231934									73.3644	-145.5408	0.6	-0.6				
462.240448					72.7174	-137.1548	0.2	-0.8								
462.246643					72.7174	-137.1549	0.2	-0.9								
462.261587					72.7175	-137.1552	0.1	-0.7								
462.262054	72.7134	-144.2854	-0.2	-2.3												
462.262085									73.3646	-145.5410	0.8	-0.3				
462.273845					72.7175	-137.1555	0.0	-0.2								
462.274098									73.3648	-145.5419	1.0	-2.0				
462.294189	72.7134	-144.2873	-0.1	-2.1												
462.305786	72.7134	-144.2879	0.0	-1.9												
462.305878									73.3649	-145.5426	1.0	-2.6				
462.306061					72.7175	-137.1556	0.0	-0.3								
462.315247									73.3650	-145.5433	0.9	-3.0				
462.315430	72.7134	-144.2883	0.1	-1.8												
462.315674					72.7175	-137.1557	0.0	-0.4								
462.334290					72.7175	-137.1560	0.0	-0.9								
462.334717	72.7134	-144.2891	0.3	-1.5												
462.334808									73.3651	-145.5450	0.6	-3.4				
462.367096					72.7175	-137.1569	-0.1	-1.0								
462.367462	72.7135	-144.2904	0.3	-1.6												
462.380371	72.7135	-144.2910	0.3	-1.8												
462.380402									73.3653	-145.5489	0.5	-2.6				
462.380798					72.7175	-137.1572	-0.2	-0.6								

DAY	CAMP CARIBOU LAT	LONG	NIV	EIV	CAMP BLUE FOX LAT	LONG	NIV	EIV	CAMP SNOWBIRD LAT	LONG	NIV	EIV	CAMP BIG BEAR LAT	LONG	NIV	EIV
462.390198					72.7175	-137.1573	-0.2	-0.3								
462.392609	72.7136	-144.2915	0.4	-1.9												
462.407196					72.7174	-137.1573	-0.2	0.3								
462.407532	72.7136	-144.2923	0.6	-1.9												
462.407684									73.3654	-145.5504	1.1	-1.5				
462.439880					72.7174	-137.1569	0.1	0.4								
462.440277	72.7138	-144.2938	0.8	-1.6												
462.440338									73.3658	-145.5514	1.5	-1.0				
462.455322									73.3660	-145.5518	1.3	-1.2				
462.455383	72.7139	-144.2943	0.7	-1.2												
462.455902					72.7174	-137.1568	0.2	0.2								
462.465485									73.3661	-145.5522	1.1	-1.4				
462.490621					72.7175	-137.1566	0.2	0.6								
462.490774	72.7140	-144.2949	0.2	-0.5												
462.490927									73.3662	-145.5529	0.6	-2.1				
462.512573					72.7175	-137.1557	0.0	1.5								
462.512970	72.7140	-144.2949	-0.3	0.2												
462.513092									73.3661	-145.5556	-1.1	-4.4				
462.530304									73.3659	-145.5579	-2.3	-5.5				
462.530426	72.7139	-144.2948	-0.4	0.3												
462.530823					72.7175	-137.1550	-0.2	1.3								
462.538513	72.7139	-144.2948	-0.5	0.3												
462.538665									73.3657	-145.5592	-2.8	-5.7				
462.554626					72.7174	-137.1546	-0.5	-0.3								
462.554779									73.3653	-145.5616	-3.5	-5.2				
462.585541					72.7173	-137.1558	-0.4	-2.6								
462.585846	72.7138	-144.2946	0.0	-0.1												
462.585999									73.3646	-145.5648	-1.0	-2.2				
462.605011	72.7138	-144.2948	0.4	-0.6												
462.609711					72.7173	-137.1577	-0.1	-3.1								
462.639707	72.7139	-144.2955	1.0	-1.6												
462.659119					72.7173	-137.1609	0.5	-1.7								
462.659241	72.7142	-144.2970	1.4	-2.4												
462.659393									73.3663	-145.5628	3.7	3.3				
462.678711									73.3667	-145.5609	2.2	4.1				
462.678864	72.7144	-144.2982	1.1	-2.0												
462.686768	72.7145	-144.2985	0.9	-1.7												
462.704041					72.7176	-137.1609	0.5	2.2								
462.704132	72.7146	-144.2991	0.5	-0.7												
462.733429									73.3670	-145.5561	0.0	0.6				
462.755035									73.3670	-145.5566	0.5	-2.0				
462.762024	72.7146	-144.2982	0.3	1.2												
462.776391					72.7176	-137.1542	-0.1	1.6								
462.824280					72.7176	-137.1548	0.1	-1.4								
462.824524									73.3676	-145.5625	1.0	-2.6				
462.824585	72.7149	-144.2968	0.4	0.4												
462.837799									73.3677	-145.5632	0.7	-1.8				
462.837860	72.7150	-144.2967	0.1	0.2												
462.838318					72.7176	-137.1552	0.1	-1.2								
462.853149	72.7150	-144.2966	-0.3	0.1												
462.853210									73.3677	-145.5638	0.4	-1.0				
462.853455					72.7176	-137.1556	0.0	-0.8								
462.883545	72.7148	-144.2964	-0.9	0.3												
462.883575									73.3678	-145.5642	0.0	-0.3				
462.854003					72.7176	-137.1559	-0.2	0.0								
462.854179					72.7176	-137.1559	-0.4	0.2								
462.876606	72.7147	-144.2963	-1.1	0.4												
462.876606									73.3678	-145.5643	0.0	-0.3				
462.913798									73.3678	-145.5646	0.0	-0.7				
462.913910	72.7146	-144.2962	-1.1	0.2												
462.928550	72.7144	-144.2961	-0.8	0.0												
462.928550									73.3678	-145.5649	0.1	-1.1				
462.929108					72.7175	-137.1557	-0.3	0.0								
462.959473									73.3678	-145.5661	0.4	-1.5				
462.959561	72.7143	-144.2963	-0.4	-0.3												
462.960033					72.7174	-137.1559	0.2	-0.4								
462.962757					72.7175	-137.1560	0.4	-0.4								
462.962853	72.7143	-144.2963	-0.3	-0.2												
462.968445									73.3679	-145.5664	0.4	-1.5				
462.968178									73.3679	-145.5667	0.4	-1.5				

DAY	CAMP CARIBOU LAT	LONG	NIV	EIV	CAMP BLUE FOX LAT	LONG	NIV	EIV	CAMP SNOWBIRD LAT	LONG	NIV	EIV	CAMP BIG BEAR LAT	LONG	NIV	EIV
462 989594									73.3679	-145.5673	0.4	-1.5				
462 989746	72.7142	-144.2964	-0.3	0.2												
462 990082					72.7176	-137.1563	0.6	-0.5								
463 004517									73.3680	-145.5679	0.3	-1.4				
463 035461									73.3680	-145.5688	0.2	-0.5				
463 035614	72.7141	-144.2953	-0.3	1.3												
463 036041					72.7175	-137.1575	-1.5	-2.1								
463 049774	72.7141	-144.2948	-0.3	1.5												
463 049835									73.3680	-145.5688	0.1	0.2				
463 050079					72.7173	-137.1585	-2.5	-2.9								
463 064753									73.3680	-145.5685	0.0	1.2				
463 064941	72.7141	-144.2942	-0.3	1.7												
463 065053					72.7169	-137.1597	-3.2	-3.2								
463 080261									73.3680	-145.5678	0.0	2.4				
463 080414	72.7140	-144.2935	-0.2	1.8												
463 111115									73.3680	-145.5656	-0.1	2.0				
463 111267	72.7140	-144.2925	0.1	0.2												
463 111481					72.7163	-137.1611	1.5	2.8								
463 125183	72.7140	-144.2927	0.1	-1.6												
463 125183									73.3680	-145.5651	-0.3	0.2				
463 125510					72.7166	-137.1594	4.3	6.0								
463 139282									73.3680	-145.5656	-0.6	-2.5				
463 139374	72.7140	-144.2936	0.1	-3.5												
463 155034					72.7178	-137.1541	4.6	5.7								
463 185333	72.7141	-144.2982	0.3	-1.5												
463 185455									73.3676	-145.5722	-1.3	-5.9				
463 200806									73.3674	-145.5744	-1.2	-4.2				
463 200897	72.7141	-144.2982	0.4	1.4												
463 212921					72.7184	-137.1523	-0.9	-1.7								
463 213104									73.3673	-145.5754	-0.9	-1.9				
463 213165	72.7142	-144.2975	0.4	2.8												
463 228851									73.3673	-145.5753	-0.2	2.3				
463 228911									73.3674	-145.5710	1.0	6.9				
463 276337									73.3675	-145.5679	1.2	6.0				
463 276459	72.7142	-144.2920	-0.1	1.8												
463 276825					72.7178	-137.1564	-0.9	-2.4								
463 285089					72.7177	-137.1570	-0.6	-2.1								
463 286316	72.7142	-144.2917	-0.2	0.7												
463 286316									73.3676	-145.5665	1.1	4.7				
463 301147					72.7177	-137.1577	-0.1	-1.6								
463 301505	72.7142	-144.2917	-0.2	-0.5												
463 301666									73.3677	-145.5651	0.8	2.3				
463 351379									73.3679	-145.5658	0.5	-2.3				
463 351532	72.7142	-144.2938	0.2	-2.5												
463 351685					72.7178	-137.1577	0.1	2.5								
463 355582					72.7178	-137.1571	0.0	3.4								
463 359037	72.7142	-144.2943	0.3	-2.6												
463 373932					72.7177	-137.1553	-0.4	5.5								
463 374329	72.7142	-144.2954	0.4	-3.0												
463 374481									73.3680	-145.5673	0.8	-2.1				
463 406952	72.7143	-144.2977	0.0	-1.9												
463 425720									73.3683	-145.5679	0.2	1.9				
463 425812					72.7174	-137.1461	-0.8	6.3								
463 425873	72.7143	-144.2981	-0.3	0.3												
463 447357	72.7142	-144.2972	-0.5	2.9												
463 447510									73.3683	-145.5662	-0.8	3.6				
463 479675	72.7141	-144.2941	-0.6	3.6												
463 479736									73.3679	-145.5631	-1.8	2.9				
463 499390									73.3676	-145.5620	-1.6	1.4				
463 499451	72.7140	-144.2927	-0.4	2.0												
463 552429	72.7139	-144.2926	0.0	-1.1												
463 552551									73.3673	-145.5620	-0.4	-0.8				
463 572398									73.3672	-145.5625	0.0	-0.9				
463 572418	72.7139	-144.2932	0.3	-1.1												
463 625980	72.7141	-144.2946	0.3	-0.7												
463 626732									73.3673	-145.5638	0.1	-0.8				
463 631989									73.3673	-145.5639	0.0	-0.7				
463 632111	72.7141	-144.2947	0.2	-0.7												
463 632268	72.7141	-144.2949	0.0	-0.6												

DAY	CAMP CARIBOU LAT	LONG	NIV	EIV	CAMP BLUE FOX LAT	LONG	NIV	EIV	CAMP SNOWBIRD LAT	LONG	NIV	EIV	CAMP BIG BEAR LAT	LONG	NIV	EIV
463.644989									73.3673	-145.5641	-0.1	-0.6				
463.652344	72.7141	-144.2950	-0.1	-0.6												
463.668518	72.7141	-144.2953	-0.4	-0.6												
463.668701									73.3672	-145.5643	-0.4	0.1				
463.699310	72.7140	-144.2955	-0.5	0.0												
463.699493									73.3671	-145.5637	-0.5	1.3				
463.717316	72.7139	-144.2955	-0.1	0.2												
463.717407									73.3671	-145.5630	-0.4	1.7				
463.727295	72.7139	-144.2954	0.2	0.0												
463.727386									73.3670	-145.5625	-0.3	1.6				
463.746399					72.7175	-137.1564	-0.1	0.2								
463.773956					72.7175	-137.1559	-0.1	0.9								
463.789551					72.7175	-137.1555	-0.1	0.7								
463.789823	72.7142	-144.2955	0.2	0.4												
463.790009									73.3670	-145.5604	-0.1	0.9				
463.802887	72.7142	-144.2953	-0.2	0.8												
463.802887									73.3670	-145.5601	-0.2	0.9				
463.803345					72.7175	-137.1554	0.0	0.4								
463.816956									73.3669	-145.5598	-0.5	0.8				
463.817108					72.7175	-137.1553	0.0	0.0								
463.848999	72.7139	-144.2937	-1.2	1.7												
463.849060									73.3667	-145.5589	-0.8	1.4				
463.849365					72.7175	-137.1554	-0.1	-0.1								
463.862762					72.7175	-137.1554	-0.2	0.2								
463.862885	72.7138	-144.2931	-1.2	2.0												
463.863068									73.3667	-145.5583	-0.8	2.0				
463.878815									73.3666	-145.5573	-0.5	2.6				
463.878906	72.7136	-144.2921	-0.8	2.6												
463.879425					72.7174	-137.1552	0.0	0.5								
463.892151	72.7136	-144.2912	-0.2	3.0												
463.892181									73.3665	-145.5563	-0.1	2.8				
463.892548					72.7175	-137.1550	0.2	0.5								
463.922394					72.7175	-137.1549	0.4	-0.2								
463.922791	72.7137	-144.2889	0.8	2.1												
463.922852									73.3666	-145.5544	0.4	1.1				
463.936584	72.7138	-144.2884	1.0	0.8												
463.936737									73.3666	-145.5543	0.3	-0.3				
463.954742									73.3667	-145.5548	0.1	-1.4				
463.954855	72.7139	-144.2885	1.2	-0.8												
463.955261					72.7176	-137.1554	0.0	-0.6								
463.967865									73.3667	-145.5553	-0.1	-1.5				
463.994171					72.7175	-137.1559	-0.4	-0.4								
464.000793									73.3666	-145.5563	-0.5	-0.6				
464.011017	72.7143	-144.2914	0.1	-2.3												
464.011200					72.7175	-137.1561	-0.4	-0.5								
464.030243									73.3665	-145.5566	-0.6	-0.4				
464.030396	72.7142	-144.2925	-1.0	-1.9												
464.030579					72.7174	-137.1563	-0.3	-0.6								
464.043701									73.3664	-145.5568	-0.5	-0.8				
464.044281					72.7174	-137.1566	-0.1	-0.7								
464.066254					72.7174	-137.1570	0.1	-0.6								
464.066528	72.7136	-144.2938	-3.6	-1.0												
464.076599									73.3663	-145.5577	-0.4	-1.1				
464.076752	72.7133	-144.2941	-4.2	-0.6												
464.077057					72.7174	-137.1571	0.0	-0.4								
464.086090	72.7130	-144.2942	-4.5	-0.3												
464.086090									73.3663	-145.5579	-0.4	-0.9				
464.086517					72.7174	-137.1572	0.0	-0.3								
464.105042									73.3662	-145.5582	-0.3	-0.1				
464.105164	72.7123	-144.2941	-3.3	0.6												
464.119293									73.3662	-145.5581	0.0	0.7				
464.119415	72.7121	-144.2937	-0.8	1.4												
464.119720					72.7174	-137.1573	0.0	-0.1								
464.138855					72.7174	-137.1573	0.2	-0.1								
464.139000	72.7122	-144.2928	2.4	2.1												
464.139191									73.3662	-145.5574	0.3	1.8				
464.151886									73.3663	-145.5568	0.4	2.2				
464.152039	72.7126	-144.2920	3.6	2.5												
464.152191					72.7174	-137.1574	0.3	-0.2								

		CAMP CARIBOU				CAMP BLUE FOX				CAMP SNOWBIRD				CAMP BIG BEAR			
	DAY	LAT	LONG	NIV	EIV	LAT	LONG	NIV	EIV	LAT	LONG	NIV	EIV	LAT	LONG	NIV	EIV
464	161621									73.3663	-145.5562	0.4	2.5				
464	162201					72.7175	-137.1575	0.3	-0.3								
464	179047					72.7175	-137.1576	0.2	-0.2								
464	179108									73.3663	-145.5549	0.2	2.6				
464	179199	72.7134	-144.2902	3.3	2.4												
464	194214									73.3663	-145.5540	0.0	2.1				
464	194427					72.7175	-137.1576	0.0	0.2								
464	212158	72.7139	-144.2889	1.0	0.4												
464	212250									73.3663	-145.5532	0.0	1.0				
464	226440									73.3663	-145.5530	0.0	-0.2				
464	226563	72.7140	-144.2889	0.4	-0.8												
464	237305									73.3664	-145.5532	0.1	-1.0				
464	237457	72.7140	-144.2893	0.1	-1.7												
464	252258					72.7175	-137.1562	0.0	1.2								
464	252563									73.3664	-145.5537	0.1	-1.6				
464	252594	72.7140	-144.2902	-0.2	-2.8												
464	268433					72.7175	-137.1557	0.1	0.9								
464	285919	72.7139	-144.2935	-0.7	-4.9												
464	286011									73.3664	-145.5553	0.2	-1.6				
464	286194					72.7175	-137.1554	0.2	0.3								
464	300140					72.7175	-137.1555	0.2	-0.3								
464	300293									73.3664	-145.5558	0.2	-1.2				
464	300385	72.7138	-144.2955	-0.8	-5.4												
464	312592									73.3665	-145.5562	0.2	-1.0				
464	312775	72.7137	-144.2972	-0.7	-5.1												
464	313019					72.7176	-137.1557	0.2	-0.8								
464	325073					72.7176	-137.1560	0.2	-1.2								
464	325500	72.7137	-144.2987	-0.4	-3.9												
464	325500									73.3665	-145.5565	0.3	-0.9				
464	341209									73.3665	-145.5569	0.4	-1.0				
464	342010	72.7136	-144.2998	0.2	-0.9												
464	360443	72.7137	-144.2993	0.8	2.4												
464	360474									73.3666	-145.5575	0.4	-1.2				
464	360840					72.7176	-137.1573	0.1	-1.2								
464	373199					72.7176	-137.1576	0.0	-0.8								
464	373596	72.7138	-144.2983	1.0	3.5												
464	373596									73.3666	-145.5579	0.4	-1.2				
464	387329									73.3667	-145.5583	0.4	-1.0				
464	387451	72.7139	-144.2970	0.9	3.7												
464	387512					72.7176	-137.1578	-0.1	0.0								
464	397705					72.7176	-137.1577	-0.1	0.5								
464	398132	72.7140	-144.2960	0.8	3.3												
464	398254									73.3667	-145.5586	0.4	-0.7				
464	435333									73.3669	-145.5590	0.7	-0.3				
464	435425	72.7142	-144.2941	0.6	0.3												
464	439913					72.7175	-137.1566	-0.2	1.1								
464	439923					72.7175	-137.1564	-0.2	0.8								
464	446411									73.3669	-145.5591	0.8	-0.4				
464	461273					72.7175	-137.1562	-0.1	0.2								
464	461273									73.3670	-145.5593	1.1	-0.7				
464	461265	72.7143	-144.2946	0.9	-1.5												
464	479717	72.7144	-144.2950	1.2	-1.9												
464	471039									73.3671	-145.5596	1.2	-1.0				
464	487244					72.7175	-137.1563	0.2	-0.4								
464	510015									73.3676	-145.5612	1.7	-2.1				
464	510468	72.7149	-144.2974	1.8	-2.5												
464	510864					72.7176	-137.1565	0.4	-0.4								
464	519043	72.7150	-144.2979	1.9	-2.5												
464	519165									73.3677	-145.5618	1.8	-2.3				
464	534360					72.7177	-137.1567	0.4	-0.3								
464	534607									73.3679	-145.5627	2.0	-2.5				
464	534668	72.7152	-144.2990	2.1	-2.6												
464	544006					72.7177	-137.1568	0.4	-0.2								
464	544220	72.7154	-144.2996	2.2	-2.7												
464	544312									73.3681	-145.5634	2.1	-2.6				
464	559723					72.7177	-137.1568	0.3	-0.1								
464	560242									73.3683	-145.5645	2.3	-2.7				
464	581991									73.3688	-145.5665	2.5	-3.1				
464	585144	72.7161	-144.3027	2.6	-3.3												
464	585419					72.7178	-137.1569	0.0	-0.2								

DAY	CAMP CARIBOU LAT	LONG	NIV	EIV	CAMP BLUE FOX LAT	LONG	NIV	EIV	CAMP SNOWBIRD LAT	LONG	NIV	EIV	CAMP BIG BEAR LAT	LONG	NIV	EIV
464 592010	72.7163	-144.3033	2.6	-3.4												
464 592133									73.3689	-145.5671	2.6	-3.2				
464 605964					72.7177	-137.1572	-0.2	-0.8								
464 607361	72.7166	-144.3047	2.8	-3.7												
464 607391									73.3693	-145.5685	2.8	-3.5				
464 632813					72.7177	-137.1579	-0.1	-1.1								
464 633057	72.7172	-144.3072	3.5	-3.5												
464 633209									73.3699	-145.5710	3.6	-3.7				
464 659027									73.3707	-145.5734	4.6	-3.1				
464 659180	72.7180	-144.3093	4.4	-2.7												
464 659210					72.7177	-137.1585	0.1	-0.6								
464 665497	72.7183	-144.3097	4.6	-2.5												
464 665649									73.3710	-145.5739	4.8	-2.8				
464 679352					72.7177	-137.1586	0.0	0.2								
464 679779	72.7188	-144.3105	4.9	-2.2												
464 679940									73.3715	-145.5749	5.2	-2.2				
464 692688	72.7193	-144.3113	5.2	-2.2												
464 692780									73.3720	-145.5755	5.5	-1.7				
464 692902					72.7177	-137.1584	-0.1	0.8								
464 706512					72.7177	-137.1581	-0.2	1.4								
464 706696									73.3727	-145.5761	5.7	-1.3				
464 732361					72.7176	-137.1569	-0.3	1.9								
464 732391									73.3738	-145.5771	6.2	-2.1				
464 732452	72.7211	-144.3143	6.2	-4.1												
464 739655	72.7214	-144.3151	6.4	-4.7												
464 739777									73.3742	-145.5776	6.4	-2.8				
464 751801					72.7176	-137.1560	-0.3	1.4								
464 752167	72.7220	-144.3168	6.8	-5.5												
464 752319									73.3748	-145.5787	6.7	-3.9				
464 768036	72.7229	-144.3192	7.3	-6.3												
464 768066									73.3757	-145.5807	7.2	-5.2				
464 768402					72.7176	-137.1556	-0.2	0.6								
464 780762	72.7237	-144.3213	7.7	-6.8												
464 780914									73.3764	-145.5826	7.7	-6.2				
464 780945					72.7175	-137.1555	-0.1	0.0								
464 787964					72.7175	-137.1555	-0.1	-0.3								
464 804840					72.7175	-137.1557	0.0	-0.7								
464 805084									73.3780	-145.5869	8.7	-6.5				
464 805115	72.7252	-144.3258	8.5	-7.4												
464 814545	72.7258	-144.3276	8.8	-7.5												
464 814606									73.3786	-145.5885	9.1	-6.1				
464 814850					72.7175	-137.1559	0.0	-0.8								
464 824738					72.7175	-137.1562	0.1	-0.8								
464 824951	72.7266	-144.3297	9.1	-7.6												
464 825104									73.3794	-145.5901	9.6	-5.6				
464 843842									73.3809	-145.5927	10.1	-4.6				
464 843903	72.7279	-144.3334	9.6	-7.9												
464 844391					72.7175	-137.1565	0.0	-0.4								
464 855743	72.7288	-144.3359	9.9	-8.1												
464 855774									73.3818	-145.5941	10.2	-4.1				
464 856049					72.7175	-137.1565	0.0	0.0								
464 863434									73.3824	-145.5949	10.2	-3.8				
464 863014					72.7175	-137.1565	-0.1	0.3								
464 890106	72.7315	-144.3426	10.0	-6.3												
464 890127									73.3845	-145.5976	9.9	-4.0				
464 890554					72.7175	-137.1561	-0.6	0.8								
464 898315	72.7322	-144.3438	9.7	-5.3												
464 919830									73.3867	-145.6011	9.5	-4.6				
464 919952	72.7338	-144.3462	9.6	-3.1												
464 931305	72.7346	-144.3469	9.4	-2.2												
464 931305									73.3876	-145.6025	9.5	-4.6				
464 931793					72.7172	-137.1554	-0.8	0.4								
464 939117									73.3882	-145.6035	9.6	-4.5				
464 948578					72.7171	-137.1553	-0.5	-0.1								
464 949036	72.7359	-144.3478	9.4	-1.6												
464 949097									73.3889	-145.6046	9.7	-4.3				
464 966064									73.3902	-145.6065	10.1	-3.7				
464 966156	72.7372	-144.3486	9.4	-2.1												
464 966644					72.7171	-137.1555	0.0	-0.5								
464 972302	72.7376	-144.3490	9.4	-2.5												

DAY	CAMP CARIBOU LAT	CAMP CARIBOU LONG	CAMP CARIBOU NIV	CAMP CARIBOU EIV	CAMP BLUE FOX LAT	CAMP BLUE FOX LONG	CAMP BLUE FOX NIV	CAMP BLUE FOX EIV	CAMP SNOWBIRD LAT	CAMP SNOWBIRD LONG	CAMP SNOWBIRD NIV	CAMP SNOWBIRD EIV	CAMP BIG BEAR LAT	CAMP BIG BEAR LONG	CAMP BIG BEAR NIV	CAMP BIG BEAR EIV
465 007172									73.3935	-145.6100	9.9	-3.1				
465 007721					72.7172	-137.1563	0.8	-0.6								
465 014191									73.3940	-145.6106	9.6	-3.3				
465 042053									73.3960	-145.6135	8.4	-4.7				
465 042175	72.7425	-144.3583	8.0	-8.1												
465 042572					72.7174	-137.1566	0.4	-0.3								
465 070901	72.7442	-144.3649	7.5	-9.4												
465 082855									73.3985	-145.6200	7.9	-6.5				
465 083078	72.7449	-144.3678	7.6	-9.2												
465 092374					72.7176	-137.1572	1.4	-1.0								
465 092743					72.7177	-137.1575	2.1	-1.3								
465 0[illegible]7987	72.7455	-144.3702	7.7	-8.9												
465 093140									73.3992	-145.6217	8.1	-6.4				
465 117523									73.4008	-145.6258	8.5	-5.9				
465 117520					72.7184	-137.1586	4.5	-2.2								
465 122559	72.7474	-144.3764	8.3	-7.4												
465 143050									73.4026	-145.6297	8.5	-4.6				
465 143081					72.7196	-137.1604	7.4	-3.2								
465 145142	72.7489	-144.3804	8.6	-5.8												
465 150081									73.4035	-145.6312	8.3	-4.0				
465 159264	72.7497	-144.3821	8.8	-4.7												
465 159417					72.7205	-137.1616	8.8	-3.6								
465 165680	72.7503	-144.3830	8.9	-4.0												
465 192444									73.4056	-145.6345	7.4	-3.5				
465 192586	72.7521	-144.3850	8.7	-2.0												
465 218567					72.7258	-137.1685	13.7	-5.3								
465 218750									73.4070	-145.6371	6.3	-3.9				
465 219811	72.7538	-144.3861	7.7	-1.4												
465 232788	72.7546	-144.3866	6.9	-1.5												
465 265571									73.4091	-145.6424	5.4	-4.1				
465 266693	72.7563	-144.3880	6.2	-1.6												
465 273712									73.4094	-145.6432	5.5	-4.1				
465 291870									73.4101	-145.6451	5.8	-3.8				
465 291901	72.7575	-144.3889	6.6	-1.2												
465 306458									73.4108	-145.6465	6.2	-3.4				
465 340057									73.4125	-145.6491	6.1	-2.0				
465 340118	72.7600	-144.3897	5.7	-0.1												
465 348724									73.4129	-145.6495	5.8	-1.6				
465 348877	72.7603	-144.3898	5.2	0.0												
465 349030					72.7416	-137.1923	15.0	-9.0								
465 364136					72.7433	-137.1959	14.5	-9.3								
465 364294	72.7609	-144.3897	4.4	0.3												
465 364655									73.4136	-145.6500	5.2	-0.8				
465 379333					72.7450	-137.1995	14.0	-9.2								
465 379700	72.7614	-144.3896	3.9	0.5												
465 379700									73.4141	-145.6502	4.6	-0.3				
465 387909	72.7617	-144.3895	3.6	0.5												
465 388367					72.7460	-137.2016	13.8	-9.0								
465 412628					72.7486	-137.2071	13.8	-8.3								
465 413055	72.7623	-144.3890	3.1	0.7												
465 413086									73.4151	-145.6502	3.3	0.1				
465 423126					72.7497	-137.2093	13.9	-7.9								
465 436720					72.7513	-137.2120	14.2	-7.7								
465 437296	72.7629	-144.3886	2.5	0.7												
465 437408									73.4157	-145.6502	2.6	-0.2				
465 451565					72.7529	-137.2151	14.3	-8.0								
465 452362	72.7631	-144.3883	2.0	0.7												
465 452454									73.4160	-145.6503	2.3	-0.6				
465 462860									73.4162	-145.6505	2.2	-0.8				
465 464752	72.7633	-144.3881	1.6	0.7												
465 464440					72.7542	-137.2175	14.3	-8.4								
465 483321					72.7566	-137.2225	14.1	-9.3								
465 485718	72.7635	-144.3878	0.9	0.6												
465 489809									73.4165	-145.6511	2.0	-1.1				
465 496552					72.7578	-137.2253	14.0	-9.6								
465 496765	72.7635	-144.3876	0.7	0.4												
465 510071					72.7593	-137.2287	13.8	-9.8								
465 510315	72.7636	-144.3875	0.5	0.3												
465 510498									73.4169	-145.6519	1.8	-1.1				

DAY	CAMP CARIBOU LAT	LONG	NIV	EIV	CAMP BLUE FOX LAT	LONG	NIV	EIV	CAMP SNOWBIRD LAT	LONG	NIV	EIV	CAMP BIG BEAR LAT	LONG	NIV	EIV
465 524536					72.7608	-137.2324	13.6	-9.9								
465 525024									73.4171	-145.6523	1.5	-1.0				
465 537750									73.4172	-145.6526	1.3	-0.9				
465 537903	72.7637	-144.3874	0.2	0.2												
465 538939					72.7623	-137.2359	13.4	-9.8								
465 550197					72.7643	-137.2409	12.9	-9.4								
465 558533	72.7637	-144.3872	-0.2	0.4												
465 558685									73.4174	-145.6531	0.7	-0.6				
465 569336					72.7654	-137.2435	12.6	-9.1								
465 569733	72.7637	-144.3871	-0.5	0.5												
465 583923	72.7636	-144.3869	-0.7	0.6												
465 584076									73.4174	-145.6533	-0.3	0.0				
465 597382					72.7681	-137.2497	11.8	-7.7								
465 597687	72.7635	-144.3867	-0.9	0.6												
465 597809									73.4174	-145.6532	-0.9	0.3				
465 612035	72.7634	-144.3865	-1.0	0.3												
465 612518					72.7694	-137.2525	11.4	-6.5								
465 631622					72.7711	-137.2552	11.4	-4.6								
465 631744	72.7632	-144.3865	-1.1	-0.6												
465 631927									73.4169	-145.6528	-2.3	0.3				
465 641785					72.7720	-137.2563	11.7	-3.5								
465 642212	72.7632	-144.3868	-1.1	-1.3												
465 650234	72.7630	-144.3876	-1.3	-2.5												
465 658356									73.4164	-145.6529	-3.1	-0.5				
465 670939	72.7629	-144.3885	-1.6	-3.3												
465 677246									73.4159	-145.6534	-3.5	-1.4				
465 705627	72.7623	-144.3911	-2.5	-1.2												
465 733215	72.7617	-144.3907	-3.2	1.7												
465 733592					72.7809	-137.2581	12.3	-0.6								
465 744904					72.7820	-137.2584	11.9	-1.1								
465 752960	72.7612	-144.3897	-3.6	1.9												
465 758911					72.7833	-137.2589	11.3	-1.5								
465 780243	72.7603	-144.3888	-4.1	0.3												
465 808929	72.7593	-144.3895	-5.0	-2.0												
465 809387					72.7872	-137.2609	9.4	-1.2								
465 815458	72.7589	-144.3901	-5.4	-2.6												
465 819702					72.7880	-137.2612	9.3	-0.9								
465 829041	72.7585	-144.3908	-5.7	-3.1												
465 829498					72.7887	-137.2614	9.2	-0.7								
465 855530	72.7572	-144.3932	-6.7	-3.6												
465 855591									73.4086	-145.6695	-6.9	-3.0				
465 855927					72.7906	-137.2617	9.0	-0.1								
465 884857									73.4070	-145.6717	-7.4	-3.1				
465 884979	72.7556	-144.3960	-7.6	-3.7												
465 885437					72.7926	-137.2616	8.0	0.1								
465 894745	72.7550	-144.3969	-7.9	-3.9												
465 894775									73.4064	-145.6726	-7.7	-3.4				
465 895172					72.7931	-137.2616	7.5	0.1								
465 903046					72.7936	-137.2616	6.9	0.0								
465 903473	72.7544	-144.3978	-8.0	-4.1												
465 903503									73.4059	-145.6734	-7.9	-3.8				
465 931356									73.4041	-145.6768	-8.9	-5.3				
465 931427	72.7526	-144.4011	-8.7	-5.2												
465 931835					72.7949	-137.2621	4.1	-1.6								
465 960754									73.4019	-145.6815	-10.1	-6.4				
465 960876	72.7505	-144.4055	-9.5	-6.4												
465 961273					72.7954	-137.2643	1.2	-4.0								
465 970590									73.4011	-145.6832	-10.4	-6.6				
465 971069					72.7955	-137.2653	0.5	-4.5								
465 980316	72.7491	-144.4089	-9.7	-7.2												
466 007935					72.7956	-137.2692	1.7	-2.2								
466 036102									73.3959	-145.6960	-8.7	-7.9				
466 036285	72.7451	-144.4221	-7.8	-11.6												
466 036469					72.7963	-137.2692	3.7	1.8								
466 046387									73.3952	-145.6982	-7.8	-8.1				
466 082557					72.7973	-137.2667	1.9	0.1								
466 110809									73.3926	-145.7093	-3.1	-2.7				
466 110962	72.7417	-144.4397	-4.7	-0.2												
466 110962					72.7976	-137.2684	-0.2	-5.0								

DAY	CAMP CARIBOU LAT	LONG	NIV	EIV	CAMP BLUE FOX LAT	LONG	NIV	EIV	CAMP SNOWBIRD LAT	LONG	NIV	EIV	CAMP BIG BEAR LAT	LONG	NIV	EIV
466 119659									73.3924	-145.7097	-2.5	-1.2				
466 128632					72.7975	-137.2714	-1.0	-7.7								
466 128876	72.7411	-144.4384	-4.7	5.5												
466 158447	72.7400	-144.4327	-4.6	7.7												
466 158539					72.7972	-137.2777	-1.7	-7.3								
466 184692					72.7968	-137.2815	-2.0	-4.0								
466 184906	72.7391	-144.4286	-4.5	3.7												
466 201792					72.7966	-137.2829	-2.1	-2.5								
466 202118									73.3914	-145.7076	-1.9	-1.4				
466 232758					72.7960	-137.2847	-2.3	-2.8								
466 258209									73.3903	-145.7145	-2.5	-6.2				
466 306305					72.7947	-137.2941	-2.0	-6.0								
466 306610	72.7358	-144.4424	-1.3	-7.4												
466 309967									73.3894	-145.7228	-2.3	-5.4				
466 330597					72.7944	-137.2978	-2.0	-5.1								
466 331055	72.7356	-144.4467	-0.9	-6.1												
466 331085									73.3890	-145.7257	-2.6	-5.0				
466 340515	72.7355	-144.4481	-1.3	-5.4												
466 340546									73.3888	-145.7270	-2.8	-5.0				
466 340881					72.7942	-137.2990	-2.2	-4.2								
466 347687	72.7354	-144.4491	-1.5	-4.9												
466 347778									73.3886	-145.7280	-3.0	-5.0				
466 379803					72.7934	-137.3020	-3.0	-2.1								
466 384644									73.3876	-145.7330	-3.9	-5.3				
466 403290					72.7928	-137.3032	-3.6	-2.1								
466 403717	72.7343	-144.4546	-3.8	-3.7												
466 403809									73.3870	-145.7359	-4.2	-5.9				
466 416840					72.7924	-137.3040	-3.9	-2.3								
466 417236	72.7339	-144.4559	-4.2	-4.1												
466 417236									73.3866	-145.7381	-4.3	-6.5				
466 451996					72.7913	-137.3061	-4.2	-2.2								
466 452454	72.7327	-144.4600	-4.4	-4.7												
466 452515									73.3854	-145.7448	-3.7	-7.4				
466 476257					72.7905	-137.3074	-4.4	-1.7								
466 476563	72.7319	-144.4629	-4.1	-4.6												
466 489349					72.7900	-137.3079	-4.6	-1.5								
466 489899									73.3845	-145.7521	-2.5	-6.9				
466 490479	72.7314	-144.4645	-4.1	-4.4												
466 524750					72.7887	-137.3092	-5.2	-1.3								
466 525146	72.7303	-144.4683	-4.1	-4.0												
466 525269									73.3839	-145.7582	-2.0	-5.9				
466 531952	72.7301	-144.4690	-4.1	-3.8												
466 549896	72.7295	-144.4707	-4.0	-3.4												
466 550049									73.3835	-145.7619	-2.3	-5.3				
466 562073					72.7871	-137.3106	-5.9	-1.8								
466 565094									73.3832	-145.7640	-2.7	-4.9				
466 597900					72.7853	-137.3127	-6.6	-2.8								
466 598175	72.7281	-144.4742	-3.6	-2.6												
466 598297									73.3825	-145.7683	-3.3	-5.2				
466 604645	72.7279	-144.4747	-3.5	-2.6												
466 623871	72.7274	-144.4760	-3.5	-2.9												
466 623932					72.7840	-137.3149	-6.8	-3.6								
466 623993									73.3818	-145.7723	-3.4	-6.5				
466 635223					72.7834	-137.3160	-6.9	-3.8								
466 635406	72.7271	-144.4769	-3.5	-3.3												
466 635559									73.3815	-145.7744	-3.4	-7.2				
466 642975	72.7269	-144.4776	-3.5	-3.6												
466 643036									73.3813	-145.7759	-3.3	-7.5				
466 643219					72.7829	-137.3168	-6.9	-3.9								
466 671692					72.7814	-137.3195	-7.1	-3.0								
466 677063	72.7259	-144.4810	-3.5	-3.9												
466 677124									73.3805	-145.7833	-2.6	-8.3				
466 698578	72.7254	-144.4830	-3.3	-3.2												
466 698669									73.3801	-145.7880	-2.1	-8.1				
466 698822					72.7797	-137.3209	-7.2	-0.9								
466 708984					72.7793	-137.3210	-7.3	0.0								
466 709015	72.7251	-144.4838	-3.2	-2.6												
466 718475	72.7249	-144.4843	-3.1	-2.0												
466 718475									73.3798	-145.7923	-1.8	-7.8				
466 718933					72.7787	-137.3269	-7.3	0.7								

DAY	CAMP CARIBOU LAT	LONG	NIV	EIV	CAMP BLUE FOX LAT	LONG	NIV	EIV	CAMP SNOWBIRD LAT	LONG	NIV	EIV	CAMP BIG BEAR LAT	LONG	NIV	EIV
466 746124					72.7771	-137.3200	-7.5	1.4								
466 749481	72.7242	-144.4853	-2.6	-0.5												
466 749603									73.3794	-145.7985	-1.2	-7.2				
466 774017	72.7237	-144.4855	-2.3	-0.3												
466 774017									73.3792	-145.8032	-0.9	-7.1				
466 774445					72.7755	-137.3192	-7.8	0.8								
466 793295	72.7235	-144.4856	-2.4	-0.4												
466 793386									73.3792	-145.8050	-0.9	-7.3				
466 794403									73.3791	-145.8072	-1.0	-7.6				
466 794495	72.7233	-144.4857	-2.5	-0.8												
466 795013					72.7742	-137.3189	-8.0	0.7								
466 821045	72.7228	-144.4867	-3.0	-2.1												
466 821075									73.3788	-145.8131	-1.6	-9.2				
466 849884									73.3784	-145.8210	-2.4	-10.9				
466 849945	72.7220	-144.4888	-3.8	-3.4												
466 850433					72.7706	-137.3179	-8.8	0.6								
466 870392									73.3779	-145.8271	-2.9	-11.4				
466 870941					72.7691	-137.3177	-8.9	0.3								
466 925873									73.3765	-145.8441	-3.2	-11.3				
466 926392					72.7655	-137.3169	-7.3	1.5								
466 933899									73.3763	-145.8466	-3.1	-11.2				
466 933960	72.7195	-144.4982	-2.9	-5.1												
466 946045									73.3760	-145.8502	-2.9	-11.2				
466 946198	72.7192	-144.4998	-2.5	-5.3												
466 946411					72.7645	-137.3159	-6.3	2.6								
466 969696	72.7188	-144.5034	-2.2	-6.5												
466 969879					72.7634	-137.3139	-5.3	3.6								
466 972656									73.3755	-145.8584	-2.6	-11.7				
467 009796									73.3748	-145.8702	-2.3	-11.8				
467 009888	72.7181	-144.5111	-2.7	-7.8												
467 020996									73.3746	-145.8737	-2.2	-11.5				
467 021149	72.7178	-144.5134	-2.8	-7.7												
467 044556									73.3742	-145.8809	-1.7	-11.2				
467 044861					72.7608	-137.3081	-4.2	1.0								
467 073273					72.7598	-137.3082	-4.0	-1.0								
467 073517	72.7169	-144.5240	-1.1	-8.7												
467 073669									73.3740	-145.8897	-0.3	-11.8				
467 085449									73.3740	-145.8935	0.4	-12.3				
467 085632	72.7169	-144.5268	-0.3	-9.4												
467 095245									73.3740	-145.8968	0.8	-12.8				
467 095337	72.7168	-144.5292	0.2	-9.9												
467 119904									73.3742	-145.9054	1.1	-12.8				
467 119934	72.7169	-144.5358	0.6	-10.3												
467 120422					72.7585	-137.3095	-3.7	-0.1								
467 146088	72.7170	-144.5422	0.5	-8.4												
467 146271									73.3744	-145.9137	0.8	-10.1				
467 160645									73.3745	-145.9171	0.8	-7.6				
467 160797	72.7171	-144.5450	0.6	-6.6												
467 160919					72.7574	-137.3077	-2.9	3.5								
467 168823									73.3746	-145.9186	0.8	-6.1				
467 168854	72.7171	-144.5463	0.7	-5.7												
467 195557									73.3747	-145.9217	0.5	-3.1				
467 195679	72.7173	-144.5498	1.1	-4.9												
467 196136					72.7568	-137.3039	-1.2	4.0								
467 219360	72.7175	-144.5532	1.4	-6.4												
467 219482					72.7566	-137.3020	-0.4	2.2								
467 219482									73.3748	-145.9239	0.2	-4.3				
467 235107									73.3748	-145.9262	0.2	-6.9				
467 235168					72.7566	-137.3014	-0.2	0.8								
467 241852	72.7178	-144.5574	1.6	-8.0												
467 271088									73.3748	-145.9353	0.2	-10.9				
467 271210	72.7182	-144.5639	1.5	-8.9												
467 271576					72.7565	-137.3017	-0.2	-1.0								
467 293304	72.7184	-144.5690	0.9	-9.0												
467 293396									73.3749	-145.9419	0.3	-10.9				
467 293610					72.7565	-137.3023	-0.2	-1.2								
467 308565					72.7565	-137.3027	-0.1	-1.2								
467 308868									73.3749	-145.9463	0.2	-10.3				
467 346344					72.7565	-137.3026	0.2	-0.5								

DAY	CAMP CARIBOU LAT	CAMP CARIBOU LONG	CAMP CARIBOU NIV	CAMP CARIBOU EIV	CAMP BLUE FOX LAT	CAMP BLUE FOX LONG	CAMP BLUE FOX NIV	CAMP BLUE FOX EIV	CAMP SNOWBIRD LAT	CAMP SNOWBIRD LONG	CAMP SNOWBIRD NIV	CAMP SNOWBIRD EIV	CAMP BIG BEAR LAT	CAMP BIG BEAR LONG	CAMP BIG BEAR NIV	CAMP BIG BEAR EIV
467.367889									73.3749	-145.9617	-0.5	-9.9				
467.367920	72.7183	-144.5883	-0.6	-11.6												
467.368378					72.7565	-137.3037	0.1	0.0								
467.381653					72.7565	-137.3037	-0.1	0.0								
467.382019	72.7183	-144.5927	-0.4	-12.5												
467.382019									73.3748	-145.9655	-0.8	-10.4				
467.418671					72.7564	-137.3041	-0.4	-0.8								
467.442535					72.7564	-137.3047	-0.1	-1.1								
467.454254					72.7564	-137.3050	0.2	-0.9								
467.454712	72.7185	-144.6185	1.2	-14.1												
467.454742									73.3748	-145.9884	1.9	-13.0				
467.460359					72.7564	-137.3052	0.3	-0.8								
467.491364					72.7565	-137.3055	0.7	-0.1								
467.491791	72.7189	-144.6322	1.9	-14.8												
467.491913									73.3756	-146.0019	3.3	-14.0				
467.515747					72.7567	-137.3055	0.5	0.1								
467.517792									73.3762	-146.0118	2.5	-14.4				
467.517944	72.7193	-144.6425	1.4	-15.7												
467.527252	72.7194	-144.6463	0.9	-15.8												
467.527374									73.3764	-146.0155	2.0	-14.4				
467.564331					72.7569	-137.3061	0.9	-1.4								
467.564667	72.7196	-144.6613	1.0	-14.8												
467.564819									73.3769	-146.0298	1.8	-13.7				
467.599731					72.7573	-137.3082	2.1	-3.4								
467.600037	72.7201	-144.6743	3.4	-14.2												
467.600189									73.3775	-146.0422	2.6	-12.7				
467.608826	72.7204	-144.6775	4.1	-14.4												
467.608948									73.3777	-146.0452	2.6	-12.6				
467.609039					72.7574	-137.3091	2.4	-3.9								
467.637817					72.7581	-137.3124	3.3	-4.8								
467.664063	72.7226	-144.6975	4.7	-12.5												
467.664154									73.3788	-146.0623	2.3	-9.9				
467.664246					72.7588	-137.3157	3.6	-4.8								
467.673218					72.7591	-137.3168	3.6	-4.7								
467.673309	72.7229	-144.7004	4.2	-11.7												
467.673492									73.3790	-146.0647	2.2	-9.1				
467.684082	72.7232	-144.7035	3.5	-10.7												
467.684113									73.3791	-146.0672	2.0	-8.3				
467.684479					72.7594	-137.3182	3.6	-4.6								
467.739410					72.7609	-137.3252	3.5	-5.7								
467.747314	72.7242	-144.7200	1.0	-11.7												
467.747437									73.3797	-146.0825	0.4	-12.9				
467.759888									73.3798	-146.0872	0.2	-15.4				
467.759949	72.7243	-144.7240	0.9	-13.1												
467.760406					72.7615	-137.3285	3.6	-6.4								
467.781119					72.7621	-137.3326	3.5	-6.9								
467.784454	72.7244	-144.7328	1.3	-14.1												
467.784607									73.3798	-146.0984	0.4	-17.5				
467.811798					72.7628	-137.3379	3.0	-8.1								
467.812103	72.7248	-144.7427	2.2	-13.8												
467.821991	72.7250	-144.7463	2.5	-13.8												
467.822266					72.7631	-137.3402	2.7	-8.7								
467.857361					72.7638	-137.3485	2.9	-9.0								
467.857697									73.3810	-146.1279	4.2	-10.4				
467.883698					72.7645	-137.3544	4.6	-8.6								
467.884125	72.7266	-144.7691	3.9	-15.0												
467.884155									73.3820	-146.1339	5.5	-6.9				
467.891022	72.7268	-144.7718	4.0	-15.3												
467.897369									73.3826	-146.1361	5.8	-6.0				
467.911743									73.3832	-146.1384	5.9	-5.6				
467.911896	72.7274	-144.7802	3.8	-15.9												
467.931305					72.7668	-137.3668	7.4	-12.5								
467.931366									73.3841	-146.1415	5.8	-6.6				
467.939019	72.7282	-144.7911	3.6	-16.3												
467.955444					72.7683	-137.3755	7.6	-14.9								
467.955902	72.7287	-144.7987	3.9	-16.4												
467.966888	72.7291	-144.8033	4.2	-16.4												
467.967224					72.7690	-137.3801	7.5	-15.4								
467.987183	72.7298	-144.8118	4.9	-16.0												
467.987305					72.7701	-137.3882	7.3	-15.7								

DAY	CAMP CARIBOU LAT	LONG	NIV	EIV	CAMP BLUE FOX LAT	LONG	NIV	EIV	CAMP SNOWBIRD LAT	LONG	NIV	EIV	CAMP BIG BEAR LAT	LONG	NIV	EIV
468 014069	72.7309	-144.8226	5.4	-14.9												
468 014496					72.7716	-137.3990	7.0	-14.9								
468 027405					72.7723	-137.4039	7.1	-14.2								
468 027740	72.7314	-144.8277	5.6	-14.3												
468 042175	72.7321	-144.8330	5.8	-13.9												
468 049561					72.7736	-137.4118	7.3	-13.5								
468 061615					72.7743	-137.4160	7.3	-13.3								
468 061676	72.7330	-144.8400	5.8	-14.2												
468 080841	72.7338	-144.8472	5.6	-14.5												
468 081268					72.7753	-137.4227	6.8	-12.9								
468 090027					72.7758	-137.4256	6.5	-12.7								
468 100006	72.7346	-144.8542	5.4	-13.8												
468 116699					72.7770	-137.4341	5.8	-11.7								
468 135223					72.7779	-137.4395	5.5	-11.0								
468 135406									73.3924	-146.2002	5.3	-8.5				
468 135498	72.7361	-144.8658	4.9	-11.2												
468 156372									73.3932	-146.2045	5.2	-6.5				
468 156464	72.7368	-144.8713	4.2	-9.4												
468 156582					72.7788	-137.4457	5.0	-11.0								
468 164703									73.3936	-146.2058	5.1	-5.6				
468 164825	72.7371	-144.8732	3.9	-8.7												
468 164917					72.7791	-137.4480	4.8	-11.4								
468 172821					72.7794	-137.4503	4.5	-11.9								
468 190369					72.7799	-137.4560	4.0	-13.1								
468 190613	72.7378	-144.8784	3.3	-7.0												
468 199188									73.3949	-146.2094	4.8	-2.4				
468.208679	72.7382	-144.8815	3.3	-6.2												
468 208679									73.3952	-146.2099	4.8	-1.8				
468 232178	72 7388	-144.8851	3.4	-5.8												
468 232605					72.7811	-137.4712	2.9	-13.6								
468 245368	72.7392	-144.8873	3.3	-5.9												
468 246460									73.3966	-146.2114	4.5	-1.9				
468 263428					72.7817	-137.4812	2.9	-11.5								
468 263824	72.7397	-144.8899	3.2	-6.0												
468.273254									73.3975	-146.2134	3.9	-3.5				
468 273376	72.7399	-144.8914	3.0	-6.1												
468 281006					72.7822	-137.4862	3.2	-10.3								
468 307312									73.3984	-146.2170	2.7	-3.9				
468 307495	72.7406	-144.8968	2.4	-5.8												
468 307709					72.7828	-137.4929	3.0	-9.3								
468 320587	72.7409	-144.8987	2.1	-5.5												
468.320618									73.3986	-146.2183	2.2	-3.4				
468.320953					72.7831	-137.4960	2.6	-9.2								
468 334192					72.7834	-137.4996	2.3	-9.1								
468 336609	72.7411	-144.9008	1.8	-5.0												
468 336670									73.3989	-146.2196	1.7	-2.5				
468 346375					72.7836	-137.5020	2.1	-9.1								
468 346710									73.3990	-146.2202	1.4	-1.9				
468 353760					72.7837	-137.5038	2.1	-9.1								
468 354187	72.7413	-144.9030	1.5	-4.6												
468 354279									73.3991	-146.2205	1.2	-1.3				
468 381989									73.3992	-146.2210	0.6	-0.3				
468 382172					72.7841	-137.5105	1.7	-9.0								
468 395355									73.3993	-146.2211	0.5	-0.3				
468 395874					72.7843	-137.5136	1.4	-8.8								
468 408844					72.7844	-137.5166	1.3	-8.6								
468 409424									73.3993	-146.2212	0.4	-0.4				
468 419128					72.7845	-137.5188	1.3	-8.3								
468 419586									73.3994	-146.2214	0.3	-0.5				
468 426847					72.7846	-137.5205	1.3	-8.1								
468 435902					72.7849	-137.5261	1.1	-6.7								
468 458588									73.3995	-146.2220	0.3	-0.4				
468 470367									73.3995	-146.2221	0.4	-0.2				
468 470917					72.7850	-137.5285	0.7	-5.7								
468 481903					72.7850	-137.5300	0.4	-4.9								
468 482330									73.3995	-146.2221	0.5	0.0				
468 492218									73.3996	-146.2221	0.6	0.2				
468 500824									73.3996	-146.2220	0.7	0.4				
468 520992					72.7849	-137.5344	-0.7	-2.8								

DAY	CAMP CARIBOU LAT	LONG	NIV	EIV	CAMP BLUE FOX LAT	LONG	NIV	EIV	CAMP SNOWBIRD LAT	LONG	NIV	EIV	CAMP BIG BEAR LAT	LONG	NIV	EIV
468 529236									73.3998	-146.2215	0.9	0.9				
468 545197									73.3999	-146.2211	0.9	1.0				
468 545685					72.7848	-137.5356	-0.9	-2.5								
468 555756									73.4000	-146.2208	0.8	1.1				
468 564423					72.7847	-137.5366	-1.2	-1.8								
468 564911									73.4000	-146.2205	0.8	1.2				
468 575012									73.4001	-146.2201	0.7	1.3				
468 601532					72.7843	-137.5373	-1.3	0.3								
468 601959									73.4002	-146.2192	0.6	1.2				
468 619507									73.4003	-146.2187	0.7	0.8				
468 619781					72.7841	-137.5370	-1.2	1.0								
468 629720					72.7840	-137.5367	-1.2	1.2								
468 629822									73.4004	-146.2186	0.8	0.4				
468 637573					72.7840	-137.5365	-1.2	1.2								
468 637939									73.4004	-146.2185	0.8	0.0				
468 649902									73.4005	-146.2186	0.7	-0.5				
468 674438									73.4006	-146.2191	0.3	-0.8				
468 711578									73.4006	-146.2193	-0.5	0.9				
468 725433									73.4005	-146.2168	-0.6	1.7				
468 746399					72.7828	-137.5346	-1.5	-0.2								
468 746887									73.4004	-146.2177	-0.4	1.9				
468 765900					72.7826	-137.5348	-1.5	-0.3								
468 766113									73.4004	-146.2169	-0.1	1.0				
468 780029									73.4004	-146.2167	0.1	0.0				
468 801422									73.4004	-146.2172	0.2	-1.5				
468 802002					72.7821	-137.5345	-1.6	1.6								
468 819366					72.7819	-137.5334	-1.7	3.3								
468 819733									73.4005	-146.2181	0.3	-2.3				
468 827881					72.7818	-137.5326	-1.8	4.0								
468 838104					72.7817	-137.5314	-1.9	4.9								
468 838470									73.4005	-146.2194	0.3	-2.8				
468 855927									73.4005	-146.2207	0.3	-2.7				
468 856506					72.7814	-137.5288	-2.1	5.7								
468 877380									73.4006	-146.2221	0.3	-1.8				
468 877899					72.7810	-137.5259	-2.6	4.3								
468 892914					72.7806	-137.5246	-3.3	2.1								
468 893127									73.4006	-146.2226	0.2	-0.5				
468 903229									73.4006	-146.2226	0.1	0.3				
468 903748					72.7803	-137.5243	-3.8	0.5								
468 909943					72.7802	-137.5242	-4.1	-0.2								
468 931854									73.4006	-146.2216	-0.1	2.0				
468 932404					72.7794	-137.5247	-4.9	-0.6								
468 953881									73.4006	-146.2205	0.0	1.9				
468 953278					72.7785	-137.5245	-5.1	1.5								
468 967163									73.4006	-146.2199	0.1	1.3				
468 967324					72.7780	-137.5237	-4.9	3.1								
468 979248									73.4006	-146.2195	0.4	0.7				
468 979828					72.7775	-137.5224	-4.5	4.3								
469 007813					72.7767	-137.5187	-3.3	5.7								
469 027740									73.4008	-146.2196	0.4	0.0				
469 041931									73.4009	-146.2195	0.1	0.4				
469 042206					72.7760	-137.5138	-1.9	4.8								
469 053772					72.7758	-137.5124	-1.7	4.0								
469 101807					72.7753	-137.5091	-1.4	1.7								
469 101998									73.4007	-146.2185	-0.7	0.6				
469 117279									73.4006	-146.2182	-0.8	0.7				
469 117798					72.7751	-137.5085	-1.4	1.4								
469 126709									73.4005	-146.2180	-0.8	0.9				
469 136464					72.7747	-137.5072	-1.0	1.3								
469 136525									73.4003	-146.2168	-0.8	2.1				
469 163147									73.4003	-146.2164	-0.8	2.4				
469 163452					72.7747	-137.5069	-0.8	1.4								
469 173079					72.7746	-137.5065	-0.6	1.4								
469 175335									73.4002	-146.2155	-0.9	3.0				
469 193481					72.7745	-137.5058	-0.4	1.4								
469 230042									73.3998	-146.2108	-1.3	2.3				
469 237349									73.3997	-146.2104	-1.3	1.8				
469 237579					72.7745	-137.5045	-0.2	0.6								
469 247905					72.7744	-137.5044	-0.2	0.3								

DAY	CAMP CARIBOU LAT	LONG	NIV	EIV	CAMP BLUE FOX LAT	LONG	NIV	EIV	CAMP SNOWBIRD LAT	LONG	NIV	EIV	CAMP BIG BEAR LAT	LONG	NIV	EIV
469 248383									73.3996	-146.2100	-1.4	1.1				
469 268402									73.3994	-146.2095	-1.4	0.6				
469 268921					72.7744	-137.5044	-0.2	-0.2								
469 278931					72.7744	-137.5045	-0.2	-0.3								
469 278053									73.3993	-146.2094	-1.2	0.6				
469 302582					72.7744	-137.5047	-0.3	-0.2								
469 303070									73.3990	-146.2089	-1.1	0.8				
469 311249									73.3990	-146.2087	-1.2	0.9				
469 321136									73.3989	-146.2085	-1.2	1.0				
469 343414									73.3987	-146.2077	-1.3	1.4				
469 344719					72.7742	-137.5043	-0.6	1.1								
469 352020					72.7742	-137.5040	-0.6	1.5								
469 352417									73.3986	-146.2074	-1.3	1.6				
469 375244					72.7741	-137.5030	-0.5	2.0								
469 375793									73.3984	-146.2062	-1.1	2.1				
469 383942					72.7740	-137.5025	-0.4	1.9								
469 384330	72.7385	-144.8945	-0.9	3.0												
469 384338									73.3983	-146.2057	-0.9	2.3				
469 393555					72.7740	-137.5021	-0.4	1.8								
469 393860	72.7385	-144.8938	-0.9	3.0												
469 417755					72.7739	-137.5012	-0.3	0.7								
469 448120					72.7738	-137.5011	-0.4	-0.1								
469 448456	72.7381	-144.8900	-0.7	2.1												
469 449608									73.3980	-146.2016	-0.6	1.7				
469 456543					72.7738	-137.5011	-0.4	0.0								
469 457001	72.7381	-144.8896	-0.6	1.8												
469 457062									73.3980	-146.2013	-0.7	1.3				
469 466980					72.7738	-137.5011	-0.5	0.2								
469 467133	72.7380	-144.8891	-0.6	1.6												
469 491150					72.7737	-137.5009	-0.5	0.6								
469 491333									73.3977	-146.2010	-1.2	-0.6				
469 491364	72.7379	-144.8883	-0.8	1.0												
469 521423					72.7736	-137.5003	-0.3	0.9								
469 521637	72.7377	-144.8878	-1.0	0.5												
469 521820									73.3974	-146.2017	-1.3	-0.5				
469 529572	72.7376	-144.8877	-1.0	0.5												
469 529663									73.3973	-146.2017	-1.3	0.2				
469 541229									73.3972	-146.2015	-1.3	1.3				
469 563934					72.7735	-137.4995	-0.1	0.2								
469 564270									73.3970	-146.2000	-1.4	3.4				
469 564301	72.7373	-144.8870	-1.3	1.2												
469 570953									73.3969	-146.1993	-1.5	3.8				
469 572906					72.7735	-137.4995	-0.1	-0.2								
469 595428	72.7370	-144.8853	-1.3	3.3												
469 595581									73.3966	-146.1965	-1.5	4.7				
469 615692	72.7368	-144.8832	-1.0	4.6												
469 615784									73.3964	-146.1939	-1.3	4.5				
469 615906					72.7736	-137.5004	0.6	-1.2								
469 636322					72.7737	-137.5009	1.2	-0.9								
469 636780	72.7367	-144.8806	-0.7	4.8												
469 636841									73.3962	-146.1916	-1.0	3.6				
469 644104					72.7738	-137.5011	1.4	-0.7								
469 644226	72.7367	-144.8797	-0.7	4.6												
469 644348									73.3961	-146.1909	-0.9	3.2				
469 669922	72.7365	-144.8769	-0.4	3.6												
469 691040	72.7365	-144.8753	-0.3	2.5												
469 691040									73.3960	-146.1879	0.0	2.1				
469 691437					72.7746	-137.5018	2.6	-1.1								
469 708740					72.7749	-137.5026	3.0	-2.2								
469 709167	72.7364	-144.8743	-0.3	1.8												
469 709290									73.3960	-146.1868	0.4	2.4				
469 718353					72.7752	-137.5032	3.2	-2.9								
469 720001	72.7364	-144.8738	-0.3	1.4												
469 745148	72.7364	-144.8731	-0.4	0.7												
469 745544					72.7759	-137.5059	3.4	-4.6								
469 766937	72.7363	-144.8728	-0.2	0.6												
469 767456					72.7764	-137.5087	3.4	-5.3								
469 781433					72.7768	-137.5106	3.5	-5.1								
469 781738	72.7363	-144.8725	0.2	1.1												
469 781891									73.3964	-146.1813	0.7	2.8				

DAY	CAMP CARIBOU LAT	LONG	NIV	EIV	CAMP BLUE FOX LAT	LONG	NIV	EIV	CAMP SNOWBIRD LAT	LONG	NIV	EIV	CAMP BIG BEAR LAT	LONG	NIV	EIV
469 792358					72 7771	-137.5121	3 7	-4.9								
469 821014	72.7365	-144.8705	0.7	2.9												
469 821503					72 7780	-137.5155	3 8	-4.1								
469 843048	72.7366	-144.8685	0.5	4.1												
469 843506					72 7786	-137 5175	3.6	-3 1								
469 854706					72.7789	-137.5184	3.5	-2.5								
469 854828	72.7366	-144.8671	0 3	4.9												
469 864349					72 7792	-137.5189	3.4	-2.0								
469 896942									73.3969	-146.1755	0.8	1.0				
469 897064	72.7366	-144.8607	-0.3	6.3												
469 897522					72.7800	-137.5201	3.1	-1.0								
469 918671									73.3970	-146.1750	0.9	1.0				
469 918823	72.7365	-144.8575	-0.2	4.6												
469 919128					72.7805	-137.5206	2.9	-1.1								
469 929589	72.7365	-144.8566	-0.2	3 1												
469 928650					72.7807	-137.5209	2.9	-1.2								
469.936096					72.7809	-137.5212	2.8	-1.4								
469 936646									73 3971	-146.1744	0.6	1.3				
469 944550									73.3972	-146.1741	0.4	1.5				
469 944611	72.7365	-144.8558	-0.2	0.4												
469.945099					72.7811	-137.5215	2.8	-1.6								
470 003113									73.3971	-146.1714	-0.4	1.5				
470.003326					72.7822	-137.5242	1.9	-1.7								
470 020660	72.7362	-144.8591	-1.1	0.6												
470 021068					72.7824	-137.5249	1.5	-1.4								
470 047913									73.3968	-146.1691	-1.6	3.2				
470 048035	72.7359	-144.8573	-1.9	4.2												
470.048197					72.7827	-137.5257	1.0	-0.8								
470.068237					72.7828	-137.5260	0.6	-0.7								
470 068237									73.3965	-146.1669	-2.6	4.8				
470 068390	72.7355	-144.8547	-2.6	5.2												
470 078186	72.7353	-144.8534	-2.8	5.1												
470.078644					72.7829	-137.5262	0.5	-0.7								
470 080658									73.3962	-146.1652	-3.1	5.3				
470 096130									73.3958	-146.1630	-3.7	5.0				
470 096283	72.7349	-144.8512	-3.0	4.4												
470 096527					72.7829	-137.5265	0.2	-0.6								
470 122406									73.3950	-146.1606	-3.7	1.1				
470 122528	72.7343	-144.8490	-2.5	1.7												
470 141998									73.3945	-146.1611	-3.1	-2.9				
470 142090	72.7340	-144.8487	-1.8	-0.4												
470 171051									73.3939	-146.1640	-2.2	-2.9				
470 171204	72.7337	-144.8491	-1.1	0.1												
470 196014					72.7829	-137.5273	0.2	-0.5								
470 196289	72.7335	-144.8482	-1.1	2.4												
470 201691									73.3934	-146.1640	-1.9	3.3				
470 214783					72.7829	-137.5276	0.6	-0.9								
470 215179	72.7333	-144.8468	-1.1	3.4												
470 215210									73.3932	-146.1623	-2.0	5.9				
470 226746					72.7830	-137.5279	1.0	-1.3								
470 227431									73.3930	-146.1597	-1.9	7.3				
470 228553	72.7332	-144.8454	-1.1	3.8												
470 245209					72.7832	-137.5287	1.5	-1.9								
470 245300									73.3928	-146.1566	-1.6	7.1				
470 246392	72.7331	-144.8438	-0.9	3 9												
470 269409	72.7330	-144.8414	-0.4	4.0												
470 269409									73.3925	-146.1525	-1.0	5.2				
470.275604					72.7836	-137.5304	2.0	-2.1								
470 287476					72.7838	-137.5309	2.0	-1.7								
470 287903	72.7329	-144.8395	0.0	4.0												
470.287994									73.3924	-146.1503	-0.7	3.7				
470 300720	72.7329	-144.8382	0.1	3 9												
470 300751									73.3923	-146.1492	-0.6	3.0				
470 301056					72.7840	-137.5315	2.0	-1.2								
470 318604					72.7843	-137.5319	1.9	-0.7								
470 318878									73 3923	-146.1479	-0.5	2.3				
470 341705					72.7846	-137.5321	1.7	-0.2								
470 342255									73.3922	-146.1466	-0.4	1.7				
470 360291					72.7849	-137.5322	1 3	0 0								

	DAY	CAMP CARIBOU LAT	LONG	NIV	EIV	CAMP BLUE FOX LAT	LONG	NIV	EIV	CAMP SNOWBIRD LAT	LONG	NIV	EIV	CAMP BIG BEAR LAT	LONG	NIV	EIV
470	360687	72.7329	-144.8330	-0.5	2.3												
470	360779									73.3921	-146.1459	-0.6	1.1				
470	375427	72.7329	-144.8323	-0.9	1.7												
470	375427									73.3920	-146.1456	-0.8	0.6				
470	375854					72.7850	-137.5321	0.9	0.3								
470	391449					72.7851	-137.5319	0.5	0.7								
470	391876	72.7327	-144.8316	-1.3	1.3												
470	391907									73.3919	-146.1455	-1.0	0.1				
470	414429					72.7851	-137.5312	0.2	1.7								
470	414825	72.7325	-144.8308	-1.4	1.5												
470	414948									73.3917	-146.1453	-1.3	0.6				
470	433472					72.7852	-137.5302	0.5	2.4								
470	433716	72.7323	-144.8299	-1.2	2.1												
470	433868									73.3915	-146.1446	-1.4	2.2				
470	450409									73.3913	-146.1433	-1.4	4.1				
470	450500	72.7321	-144.8289	-0.8	2.7												
470	450958					72.7853	-137.5290	0.9	2.7								
470	464111					72.7854	-137.5281	1.1	2.7								
470	464569	72.7321	-144.8278	-0.5	3.2												
470	464661									73.3912	-146.1413	-1.3	6.0				
470	487518					72.7856	-137.5265	1.1	2.4								
470	487793	72.7320	-144.8257	-0.1	3.8												
470	487976									73.3910	-146.1369	-1.2	7.8				
470	507395	72.7320	-144.8236	-0.1	4.4												
470	507477									73.3908	-146.1329	-1.0	6.8				
470	525269									73.3907	-146.1302	-0.9	4.0				
470	525421	72.7320	-144.8214	-0.4	5.2												
470	537018					72.7858	-137.5240	-0.2	1.5								
470	537354	72.7319	-144.8197	-0.6	5.7												
470	537506									73.3906	-146.1293	-0.8	1.8				
470	561310	72.7318	-144.8159	-1.1	6.6												
470	561462									73.3905	-146.1289	-0.7	0.2				
470	581665	72.7316	-144.8122	-1.3	7.1												
470	581787					72.7856	-137.5222	-0.4	2.2								
470	581787									73.3904	-146.1284	-0.6	1.8				
470	598785					72.7856	-137.5210	-0.1	3.3								
470	599213	72.7314	-144.8090	-1.3	7.2												
470	599243									73.3903	-146.1272	-0.6	3.7				
470	610321					72.7856	-137.5198	0.1	4.2								
470	610504	72.7313	-144.8069	-1.2	7.1												
470	610657									73.3902	-146.1258	-0.5	4.9				
470	635498	72.7311	-144.8024	-1.0	6.7												
470	635590									73.3901	-146.1221	-0.5	5.9				
470	635620					72.7856	-137.5165	0.4	5.9								
470	656708	72.7309	-144.7988	-0.8	6.7												
470	656769									73.3901	-146.1188	-0.5	5.9				
470	657074					72.7857	-137.5131	0.3	6.0								
470	671173					72.7857	-137.5110	0.1	5.2								
470	671600	72.7309	-144.7961	-0.7	7.5												
470	671692									73.3900	-146.1164	-0.5	6.3				
470	684326					72.7857	-137.5095	-0.2	3.7								
470	684448									73.3899	-146.1141	-0.7	6.9				
470	710510									73.3898	-146.1087	-0.9	8.5				
470	710754					72.7856	-137.5079	-0.9	1.3								
470	732452									73.3896	-146.1034	-0.9	9.5				
470	743683					72.7852	-137.5068	-1.8	2.1								
470	744171									73.3895	-146.1003	-0.9	9.9				
470	758942									73.3894	-146.0963	-0.9	10.3				
470	759003					72.7850	-137.5057	-2.4	3.8								
470	786041									73.3893	-146.0886	-0.4	10.7				
470	809621					72.7838	-137.4978	-3.8	7.8								
471	039246	72.7318	-144.6780	2.9	7.7												
471	106873					72.7724	-137.4057	-3.4	13.4								
471	107025	72.7337	-144.6644	4.0	10.6												
471	107178									73.3953	-145.9874	2.2	12.4				
471	114685	72.7339	-144.6622	4.1	11.8												
471	134902									73.3958	-145.9774	2.1	12.5				
471	137054	72.7347	-144.6546	4.3	14.2												
471	162262									73.3962	-145.9689	2.2	12.0				

	DAY	CAMP CARIBOU LAT	LONG	NIV	EIV	CAMP BLUE FOX LAT	LONG	NIV	EIV	CAMP SNOWBIRD LAT	LONG	NIV	EIV	CAMP BIG BEAR LAT	LONG	NIV	EIV
471	162323	72.7355	-144.6455	4.2	12.7												
471	179993	72.7361	-144.6405	3.8	8.8												
471	180023					72.7711	-137.3841	-1.1	7.7								
471	190308									73.3967	-145.9607	2.4	9.5				
471	190430	72.7364	-144.6385	3.6	6.1												
471	211426									73.3971	-145.9561	2.4	6.7				
471	211456					72.7710	-137.3793	-0.2	4.5								
471	211548	72.7369	-144.6364	3.1	2.1												
471	235382					72.7710	-137.3768	0.2	3.8								
471	235657									73.3976	-145.9526	2.6	4.5				
471	235718	72.7375	-144.6356	2.6	1.1												
471	233906					72.7710	-137.3749	0.4	4.0								
471	265808									73.3982	-145.9491	2.8	4.5				
471	265961	72.7380	-144.6340	2.4	3.4												
471	266296					72.7711	-137.3736	0.5	4.3								
471	285034					72.7711	-137.3714	0.6	4.7								
471	285248									73.3986	-145.9465	2.8	5.3				
471	285309	72.7384	-144.6319	2.5	5.0												
471	308136					72.7712	-137.3685	0.4	5.0								
471	308594	72.7389	-144.6286	2.5	5.6												
471	308624									73.3991	-145.9431	2.8	5.6				
471	328064	72.7393	-144.6259	2.8	5.1												
471	328064									73.3996	-145.9402	3.0	5.3				
471	328430					72.7713	-137.3658	0.3	5.0								
471	340759									73.3999	-145.9385	3.3	5.0				
471	340912	72.7396	-144.6243	3.1	4.6												
471	341064					72.7713	-137.3642	0.3	5.0								
471	358124					72.7713	-137.3620	0.3	5.0								
471	358459									73.4004	-145.9362	3.7	4.6				
471	358521	72.7400	-144.6223	3.5	4.1												
471	380798					72.7714	-137.3590	0.3	5.2								
471	381256	72.7407	-144.6200	3.6	4.1												
471	381348									73.4011	-145.9334	3.9	4.5				
471	400085					72.7714	-137.3564	0.4	5.2								
471	400391	72.7412	-144.6178	3.4	4.5												
471	400513									73.4016	-145.9311	3.8	4.6				
471	415100					72.7715	-137.3544	0.5	5.0								
471	430817					72.7716	-137.3524	0.7	5.0								
471	431274	72.7419	-144.6139	2.9	5.4												
471	431305									73.4025	-145.9270	3.1	5.2				
471	453735					72.7717	-137.3494	0.9	5.3								
471	454041	72.7424	-144.6106	2.8	5.7												
471	454193									73.4030	-145.9236	2.7	5.9				
471	473602					72.7719	-137.3466	1.2	5.9								
471	473755	72.7429	-144.6076	3.1	6.0												
471	473907									73.4034	-145.9203	2.9	6.6				
471	488434					72.7720	-137.3442	1.4	6.3								
471	488586									73.4037	-145.9176	3.2	7.2				
471	488678	72.7432	-144.6052	3.4	6.4												
471	503540					72.7722	-137.3417	1.5	6.7								
471	503967	72.7437	-144.6026	3.6	6.7												
471	504089									73.4042	-145.9145	3.6	7.7				
471	527313	72.7444	-144.5985	3.9	6.8												
471	527466									73.4048	-145.9096	4.0	7.7				
471	547760	72.7450	-144.5951	4.0	6.0												
471	547821					72.7727	-137.3339	1.4	6.4								
471	547913									73.4055	-145.9056	4.1	6.6				
471	561188					72.7729	-137.3317	1.2	6.0								
471	561554									73.4059	-145.9033	4.0	5.8				
471	561584	72.7454	-144.5931	4.0	5.3												
471	576660					72.7730	-137.3295	1.1	5.3								
471	576935	72.7459	-144.5910	3.8	5.0												
471	577057									73.4064	-145.9011	3.8	5.2				
471	601227					72.7732	-137.3265	1.0	4.0								
471	622559	72.7471	-144.5846	2.9	6.7												
471	622650									73.4076	-145.8945	3.0	6.3				
471	622772					72.7734	-137.3244	1.1	3.4								
471	633606					72.7735	-137.3235	1.2	3.6								
471	634023	72.7473	-144.5824	2.5	7.7												
471	634094									73.4079	-145.8924	2.8	7.2				

DAY	CAMP CARIBOU LAT	CAMP CARIBOU LONG	CAMP CARIBOU NIV	CAMP CARIBOU EIV	CAMP BLUE FOX LAT	CAMP BLUE FOX LONG	CAMP BLUE FOX NIV	CAMP BLUE FOX EIV	CAMP SNOWBIRD LAT	CAMP SNOWBIRD LONG	CAMP SNOWBIRD NIV	CAMP SNOWBIRD EIV	CAMP BIG BEAR LAT	CAMP BIG BEAR LONG	CAMP BIG BEAR NIV	CAMP BIG BEAR EIV
471.650360					72.7736	-137.3218	1.4	4.4								
471.650604									73.4082	-145.8889	2.7	8.4				
471.675842	72.7481	-144.5727	2.3	9.8												
471.675934									73.4087	-145.8828	2.7	9.3				
471.676056					72.7739	-137.3183	1.6	5.9								
471.698059									73.4092	-145.8773	2.8	9.1				
471.698425					72.7742	-137.3146	1.5	6.8								
471.705994					72.7743	-137.3133	1.5	7.0								
471.706512									73.4094	-145.8752	2.9	8.9				
471.724762					72.7745	-137.3098	1.3	7.1								
471.724792									73.4098	-145.8710	2.9	8.3				
471.751190									73.4104	-145.8653	3.1	8.0				
471.751587					72.7748	-137.3051	1.5	6.6								
471.779144									73.4111	-145.8590	3.2	8.8				
471.799683									73.4116	-145.8539	3.4	9.6				
471.799896					72.7756	-137.2976	3.3	5.4								
471.827484					72.7764	-137.2937	4.1	5.5								
471.844971					72.7770	-137.2911	3.9	6.4								
471.951752					72.7794	-137.2685	2.2	8.4								
471.979065					72.7799	-137.2629	2.4	7.4								
472.027130									73.4201	-145.7813	5.7	13.5				
472.027649					72.7810	-137.2554	3.2	4.1								
472.061035	72.7596	-144.4706	2.0	8.6												
472.061188									73.4215	-145.7693	4.6	12.1				
472.074951									73.4220	-145.7651	3.6	10.9				
472.102600									73.4226	-145.7580	2.1	7.9				
472.102783	72.7601	-144.4622	1.6	6.8												
472.102966					72.7827	-137.2472	1.8	7.8								
472.129517									73.4229	-145.7535	1.4	4.5				
472.129700	72.7605	-144.4581	1.9	5.2												
472.148315					72.7830	-137.2350	0.4	11.0								
472.151215									73.4232	-145.7517	1.4	1.8				
472.151306	72.7608	-144.4554	1.9	4.5												
472.177551	72.7612	-144.4522	1.7	5.2												
472.177551					72.7831	-137.2286	0.5	4.2								
472.204163									73.4238	-145.7502	1.7	2.6				
472.221649	72.7616	-144.4456	0.8	5.3												
472.221649									73.4240	-145.7485	1.8	4.6				
472.251434					72.7835	-137.2376	0.4	-7.0								
472.251617	72.7618	-144.4424	0.7	2.6												
472.274567					72.7835	-137.2410	0.1	-4.4								
472.278076									73.4249	-145.7411	2.0	3.1				
472.278168	72.7620	-144.4416	1.5	-0.2												
472.281158					72.7835	-137.2417	0.1	-3.6								
472.293945					72.7835	-137.2427	0.1	-2.3								
472.294434									73.4251	-145.7402	2.2	1.2				
472.302063									73.4253	-145.7401	2.2	0.5				
472.302429					72.7835	-137.2431	0.2	-1.6								
472.324707					72.7836	-137.2436	0.4	-0.4								
472.325012									73.4257	-145.7402	2.3	-0.8				
472.323073	72.7628	-144.4434	2.4	-1.8												
472.347260					72.7837	-137.2437	0.5	-0.2								
472.347748									73.4261	-145.7407	2.2	-0.7				
472.366927					72.7837	-137.2438	0.5	-0.2								
472.366791					72.7837	-137.2438	0.4	-0.2								
472.367279									73.4264	-145.7410	2.0	-0.2				
472.376648									73.4265	-145.7410	1.9	0.1				
472.376801	72.7633	-144.4442	-1.0	1.1												
472.397491					72.7838	-137.2440	0.0	-0.2								
472.397919	72.7629	-144.4432	-2.8	2.2												
472.397980									73.4268	-145.7408	1.6	0.6				
472.420013					72.7838	-137.2441	-0.3	0.0								
472.420380	72.7624	-144.4419	-2.1	2.1												
472.420502									73.4271	-145.7404	1.4	0.6				
472.430420									73.4272	-145.7403	1.4	0.4				
472.430969					72.7837	-137.2441	-0.3	0.1								
472.440063					72.7837	-137.2440	-0.4	0.3								
472.440277	72.7623	-144.4410	1.1	1.2												
472.440460									73.4273	-145.7402	1.4	0.3				

DAY	CAMP CARIBOU LAT	LONG	NIV	EIV	CAMP BLUE FOX LAT	LONG	NIV	EIV	CAMP SNOWBIRD LAT	LONG	NIV	EIV	CAMP BIG BEAR LAT	LONG	NIV	EIV
472 450500					72.7837	-137.2439	-0.4	0.4								
472 450531									73.4274	-145.7401	1.4	0.3				
472 450623	72.7625	-144.4408	3.2	0.7												
472 470184					72.7836	-137.2437	-0.2	0.3								
472 470612	72.7632	-144.4406	5.7	0.2												
472 470703									73.4276	-145.7399	1.6	0.4				
472 493408	72.7643	-144.4405	5.5	0.1												
472 505371									73.4281	-145.7392	1.8	1.3				
472 505920					72.7836	-137.2437	0.2	-0.3								
472 514160									73.4282	-145.7388	1.7	1.6				
472 523499					72.7837	-137.2439	0.3	-0.6								
472 523743									73.4284	-145.7384	1.7	1.8				
472 523804	72.7653	-144.4408	2.6	-0.9												
472 543121					72.7837	-137.2442	0.4	-0.6								
472 543427	72.7655	-144.4415	0.8	-1.8												
472 543579									73.4286	-145.7373	1.4	2.0				
472 569366	72.7656	-144.4427	0.3	-1.8												
472 569489									73.4289	-145.7361	1.0	1.4				
472 579895									73.4289	-145.7357	0.9	1.0				
472 580078	72.7656	-144.4432	0.6	-1.4												
472 580261					72.7839	-137.2446	0.5	-0.1								
472 588654					72.7839	-137.2446	0.6	0.1								
472 596466	72.7658	-144.4437	1.4	-1.3												
472 616547					72.7840	-137.2442	0.5	1.2								
472 616730	72.7661	-144.4446	2.5	-2.0												
472 616852									73.4291	-145.7353	0.3	0.2				
472 641479					72.7841	-137.2431	0.6	1.9								
472 642517	72.7665	-144.4459	1.7	-1.0												
472 642700									73.4291	-145.7350	-0.1	1.0				
472 653809									73.4291	-145.7346	-0.3	1.7				
472 653900	72.7666	-144.4459	0.3	0.8												
472 664001					72.7842	-137.2421	0.7	1.5								
472 690674					72.7844	-137.2417	1.1	-0.9								
472 726898					72.7848	-137.2438	1.5	-2.6								
472 726990									73.4288	-145.7290	-0.8	2.5				
472 727081	72.7652	-144.4380	-3.4	4.2												
472 739502	72.7648	-144.4369	-3.0	3.0												
472 739960					72.7849	-137.2446	1.5	-2.2								
472 765259	72.7643	-144.4357	-2.0	0.3												
472 765503					72.7853	-137.2457	1.7	-1.0								
472 791138					72.7856	-137.2459	2.2	0.5								
472 799591	72.7639	-144.4369	-1.2	-2.7												
472 840607	72.7636	-144.4406	-1.1	-3.5												
472 841034					72.7867	-137.2437	3.4	2.7								
472 868164	72.7633	-144.4425	-1.1	-1.5												
472 887573	72.7632	-144.4426	-1.0	1.2												
472 887573					72.7880	-137.2424	3.6	-2.9								
472 916534	72.7630	-144.4406	-1.0	3.5												
472 916992					72.7888	-137.2467	3.3	-7.1								
472 941955	72.7627	-144.4385	-1.3	2.3												
472 942963					72.7895	-137.2513	2.8	-6.1								
472 961761	72.7625	-144.4378	-1.7	0.5												
472 961945					72.7899	-137.2539	2.4	-4.4								
472 992462									73.4263	-145.7300	-1.6	0.4				
472 992584	72.7620	-144.4379	-2.1	-0.1												
472 993042					72.7904	-137.2566	1.8	-2.8								
473 014893					72.7907	-137.2581	1.5	-2.6								
473 015259	72.7617	-144.4376	-2.3	1.2												
473 015381									73.4260	-145.7296	-1.5	0.9				
473 036621	72.7612	-144.4366	-2.5	2.0												
473 036682									73.4258	-145.7291	-1.2	0.6				
473 036987					72.7909	-137.2597	1.2	-2.7								
473 068207									73.4256	-145.7284	-0.2	0.9				
473 068359	72.7606	-144.4354	-2.5	0.5												
473 069634					72.7911	-137.2617	0.9	-1.8								
473 087311					72.7913	-137.2622	0.6	0.0								
473 087677									73.4256	-145.7278	0.4	1.3				
473 093445	72.7601	-144.4361	-2.4	-3.0												
473 112061									73.4257	-145.7269	0.5	1.3				

		CAMP CARIBOU				CAMP BLUE FOX				CAMP SNOWBIRD				CAMP BIG BEAR			
	DAY	LAT	LONG	NIV	EIV	LAT	LONG	NIV	EIV	LAT	LONG	NIV	EIV	LAT	LONG	NIV	EIV
473	112122	72.7598	-144.4382	-2.4	-5.7												
473	112579					72.7913	-137.2613	-0.4	2.8								
473	143463	72.7592	-144.4431	-2.0	-4.4												
473	160339	72.7590	-144.4441	-1.3	0.0												
473	160370					72.7908	-137.2578	-1.9	0.3								
473	217712					72.7900	-137.2628	-1.1	-4.5								
473	217834	72.7589	-144.4375	0.1	4.6												
473	233917	72.7589	-144.4360	0.1	2.2												
473	234100					72.7899	-137.2646	-0.5	-3.6								
473	260834					72.7899	-137.2665	0.0	-2.0								
473	261261	72.7589	-144.4357	-0.2	-1.0												
473	308197									73.4251	-145.7286	-0.4	-1.8				
473	308502					72.7899	-137.2679	-0.4	-0.8								
473	315735					72.7899	-137.2680	-0.6	-0.9								
473	333588					72.7898	-137.2685	-0.9	-1.0								
473	338287	72.7586	-144.4402	-0.6	-1.6												
473	364166					72.7895	-137.2692	-1.0	-0.9								
473	364594	72.7585	-144.4409	-0.3	-0.6												
473	364594									73.4251	-145.7315	0.6	-1.7				
473	382935									73.4252	-145.7323	1.0	-1.5				
473	382453					72.7894	-137.2697	-0.9	-0.9								
473	386780	72.7585	-144.4412	0.2	-0.5												
473	406616					72.7892	-137.2703	-0.9	-1.1								
473	406921	72.7585	-144.4415	0.5	-0.7												
473	407074									73.4254	-145.7331	1.2	-1.1				
473	436890					72.7890	-137.2711	-1.1	-1.0								
473	437317	72.7587	-144.4420	0.4	-0.3												
473	437408									73.4257	-145.7338	1.1	-0.5				
473	457977									73.4258	-145.7340	1.1	-0.3				
473	458496					72.7888	-137.2716	-1.1	-0.6								
473	480255					72.7886	-137.2717	-1.2	0.3								
473	480408	72.7587	-144.4413	0.0	1.8												
473	480560									73.4260	-145.7341	1.1	-0.1				
473	509644					72.7883	-137.2710	-1.4	1.4								
473	510010	72.7587	-144.4395	0.0	2.6												
473	510162									73.4263	-145.7341	0.9	0.0				
473	554535	72.7587	-144.4374	0.0	0.1												
473	554626					72.7878	-137.2699	-1.5	-0.5								
473	582855					72.7875	-137.2712	-1.3	-2.9								
473	583099	72.7587	-144.4382	-0.1	-2.0												
473	583252									73.4267	-145.7346	0.6	-0.7				
473	607330					72.7873	-137.2733	-0.9	-3.5								
473	656647					72.7870	-137.2758	-0.7	1.1								
473	656738	72.7586	-144.4413	-0.2	0.3												
473	656860									73.4271	-145.7351	0.7	1.3				
473	703278					72.7867	-137.2719	-0.8	3.2								
473	703674	72.7586	-144.4391	0.6	2.8												
473	704987									73.4273	-145.7325	0.3	1.8				
473	731049	72.7587	-144.4371	0.3	2.6												
473	731171					72.7865	-137.2706	-0.7	0.1								
473	731171									73.4273	-145.7318	0.2	0.2				
473	753601									73.4274	-145.7321	0.4	-1.2				
473	757202	72.7585	-144.4355	-2.8	1.9												
473	776031					72.7862	-137.2727	-1.1	-2.6								
473	780945									73.4275	-145.7333	0.7	-1.7				
473	805091	72.7563	-144.4361	-7.7	-3.9												
473	806152									73.4277	-145.7343	1.1	-1.2				
473	825592					72.7857	-137.2753	-1.3	-1.1								
473	825928									73.4279	-145.7347	1.5	-0.3				
473	829958	72.7552	-144.4389	-6.2	-6.7												
473	833069									73.4279	-145.7347	1.7	0.1				
473	833649					72.7857	-137.2755	-1.2	-0.8								
473	849365					72.7855	-137.2757	-1.0	-0.1								
473	849457	72.7546	-144.4427	0.4	-4.7												
473	849609									73.4282	-145.7345	2.1	1.1				
473	856934									73.4283	-145.7342	2.2	1.5				
473	857452					72.7855	-137.2757	-1.0	0.2								
473	881805									73.4288	-145.7330	2.4	1.8				
473	881836	72.7558	-144.4436	7.5	2.0												
473	882294					72.7853	-137.2754	-1.0	0.3								

DAY	CAMP CARIBOU LAT	LONG	NIV	EIV	CAMP BLUE FOX LAT	LONG	NIV	EIV	CAMP SNOWBIRD LAT	LONG	NIV	EIV	CAMP BIG BEAR LAT	LONG	NIV	EIV
473.897430					72.7851	-137.2754	-1.2	-0.4								
473.897919									73.4291	-145.7324	2.2	1.0				
473.905334									73.4292	-145.7323	2.0	0.4				
473.905792					72.7851	-137.2755	-1.4	-0.8								
473.923279	72.7580	-144.4409	4.2	0.3												
473.923340					72.7849	-137.2761	-1.6	-1.6								
473.923401									73.4294	-145.7324	1.7	-1.0				
473.932495									73.4295	-145.7327	1.5	-1.7				
473.932892					72.7847	-137.2765	-1.6	-2.0								
473.957794									73.4298	-145.7342	0.9	-2.2				
473.957886	72.7583	-144.4434	-0.5	-4.6												
473.958374					72.7844	-137.2780	-1.7	-2.3								
473.969208					72.7843	-137.2786	-1.7	-2.1								
473.969604	72.7583	-144.4448	-1.1	-4.8												
473.969727									73.4298	-145.7349	0.6	-1.6				
473.981140									73.4299	-145.7352	0.3	-0.8				
473.981262	72.7581	-144.4462	-1.5	-4.6												
473.981750					72.7841	-137.2793	-1.6	-1.7								
474.007568	72.7578	-144.4488	-1.5	-2.5												
474.033691									73.4299	-145.7345	0.6	1.3				
474.034180					72.7837	-137.2811	-0.2	-1.3								
474.041290					72.7837	-137.2813	0.1	-1.4								
474.057037	72.7575	-144.4494	0.1	0.1												
474.057373					72.7837	-137.2820	0.7	-1.8								
474.073425					72.7838	-137.2828	1.1	-2.3								
474.081543					72.7839	-137.2833	1.3	-2.6								
474.109070									73.4308	-145.7355	1.8	-4.3				
474.109222	72.7579	-144.4499	1.8	-0.5												
474.109375					72.7842	-137.2851	1.7	-1.8								
474.132111									73.4311	-145.7393	1.5	-7.5				
474.132263	72.7583	-144.4502	1.9	-0.6												
474.132416					72.7845	-137.2856	1.7	0.5								
474.148590									73.4312	-145.7429	1.0	-8.7				
474.148682	72.7585	-144.4505	1.4	-0.8												
474.149139					72.7847	-137.2850	1.4	2.0								
474.183777									73.4314	-145.7490	0.0	-1.5				
474.183868					72.7850	-137.2831	0.9	0.9								
474.206726					72.7852	-137.2835	0.8	-2.1								
474.224213									73.4313	-145.7444	-0.5	6.9				
474.224335	72.7586	-144.4532	-1.0	-1.7												
474.224731					72.7853	-137.2849	0.8	-3.6								
474.257629					72.7855	-137.2884	1.2	-4.2								
474.257751									73.4311	-145.7394	-0.2	3.2				
474.257843	72.7583	-144.4548	-0.6	-2.1												
474.280334					72.7858	-137.2908	1.8	-3.9								
474.280457									73.4312	-145.7385	0.3	-0.2				
474.299561	72.7584	-144.4577	1.1	-3.4												
474.299774					72.7861	-137.2928	2.0	-3.8								
474.300934									73.4312	-145.7392	0.3	-2.0				
474.330811					72.7865	-137.2956	1.0	-3.0								
474.331146	72.7587	-144.4608	1.1	-4.0												
474.331146									73.4312	-145.7414	-0.1	-3.2				
474.352783					72.7865	-137.2968	-0.5	-0.9								
474.353210	72.7588	-144.4630	0.1	-3.5												
474.403564					72.7859	-137.2944	-1.8	3.6								
474.403992	72.7584	-144.4658	-1.5	-0.8												
474.404053									73.4309	-145.7478	-0.7	-2.4				
474.426392	72.7582	-144.4660	-1.4	-0.1												
474.426422									73.4308	-145.7489	-0.6	-1.3				
474.447021									73.4307	-145.7494	-0.3	-0.3				
474.447784					72.7856	-137.2922	0.7	-2.1								
474.447937	72.7580	-144.4661	-1.0	-0.3												
474.476288					72.7860	-137.2958	2.0	-6.2								
474.476837									73.4307	-145.7494	-0.1	-0.2				
474.485443									73.4307	-145.7495	-0.2	-0.4				
474.485565	72.7578	-144.4671	-0.4	-2.0												
474.485962					72.7861	-137.2973	2.0	-6.1								
474.498535					72.7863	-137.2993	1.7	-5.5								
474.520782					72.7866	-137.3020	1.0	-4.1								

	DAY	CAMP CARIBOU LAT	LONG	NIV	EIV	CAMP BLUE FOX LAT	LONG	NIV	EIV	CAMP SNOWBIRD LAT	LONG	NIV	EIV	CAMP BIG BEAR LAT	LONG	NIV	EIV
474	549225					72.7867	-137.3047	0.5	-3.4								
474	549561	72.7577	-144.4731	-0.3	-4.8												
474	549744									73.4305	-145.7525	-0.3	-3.3				
474	560059									73.4305	-145.7535	-0.3	-3.7				
474	560211	72.7576	-144.4744	-0.4	-5.1												
474	560455					72.7868	-137.3057	0.5	-3.7								
474	571391					72.7868	-137.3068	0.5	-4.0								
474	571808									73.4305	-145.7548	-0.3	-4.1				
474	593023					72.7869	-137.3092	0.7	-4.3								
474	593750	72.7575	-144.4783	-0.6	-2.7												
474	593781									73.4305	-145.7572	-0.2	-3.7				
474	622803					72.7871	-137.3121	1.0	-2.7								
474	622925	72.7574	-144.4784	-0.7	2.4												
474	623077									73.4304	-145.7589	-0.1	-0.3				
474	634064									73.4304	-145.7588	-0.1	1.6				
474	634216	72.7573	-144.4774	-0.7	4.4												
474	634308					72.7872	-137.3127	1.0	-1.6								
474	644806					72.7873	-137.3130	1.0	-0.5								
474	644928	72.7572	-144.4760	-0.8	5.7												
474	645081									73.4304	-145.7580	-0.1	3.4				
474	665680					72.7875	-137.3129	1.0	0.6								
474	666138	72.7571	-144.4730	-1.0	4.3												
474	666229									73.4304	-145.7555	-0.4	4.9				
474	670624	72.7570	-144.4725	-1.0	3.3												
474	696991					72.7877	-137.3128	1.2	-1.2								
474	697083									73.4302	-145.7529	-0.9	-0.3				
474	707397					72.7878	-137.3134	1.3	-2.7								
474	707397									73.4301	-145.7534	-1.1	-3.6				
474	707520	72.7568	-144.4737	-0.7	-6.2												
474	718842	72.7567	-144.4760	-0.5	-9.2												
474	738251					72.7881	-137.3168	1.3	-5.5								
474	738586	72.7567	-144.4816	-0.1	-12.1												
474	738708									73.4298	-145.7591	-0.9	-8.2				
474	746979					72.7882	-137.3181	1.1	-5.9								
474	771698	72.7567	-144.4918	0.1	-10.9												
474	771790									73.4297	-145.7659	-0.2	-6.6				
474	771973					72.7884	-137.3222	0.8	-6.5								
474	780090									73.4297	-145.7673	0.0	-6.1				
474	793457	72.7567	-144.4973	-0.2	-8.7												
474	793549									73.4297	-145.7694	0.2	-5.4				
474	793701					72.7885	-137.3258	0.8	-6.2								
474	811249					72.7886	-137.3285	0.8	-5.3								
474	811432	72.7567	-144.5011	-0.4	-8.1												
474	811584									73.4297	-145.7719	0.0	-5.2				
474	822479									73.4297	-145.7735	-0.4	-5.4				
474	822571	72.7566	-144.5035	-0.6	-8.3												
474	823059					72.7887	-137.3300	0.8	-4.5								
474	847168	72.7565	-144.5090	-0.8	-9.2												
474	847168									73.4296	-145.7774	-1.3	-6.4				
474	847595					72.7888	-137.3325	0.4	-3.8								
474	868805	72.7563	-144.5142	-0.7	-9.1												
474	868805									73.4293	-145.7812	-1.8	-6.4				
474	869202					72.7889	-137.3349	0.1	-5.1								
474	884918	72.7563	-144.5178	-0.3	-7.7												
474	884918					72.7889	-137.3374	0.1	-7.0								
474	885071									73.4291	-145.7838	-1.6	-5.5				
474	898254									73.4289	-145.7856	-1.3	-4.4				
474	898376	72.7563	-144.5202	0.0	-6.3												
474	898682					72.7889	-137.3401	0.3	-8.6								
474	923065									73.4287	-145.7881	-1.0	-3.7				
474	923157	72.7563	-144.5238	-0.2	-5.2												
474	944550									73.4285	-145.7904	-1.3	-4.4				
474	944580	72.7562	-144.5268	-1.0	-5.8												
474	945068					72.7890	-137.3521	-0.2	-9.9								
474	959106	72.7560	-144.5291	-1.5	-6.3												
474	959198									73.4283	-145.7923	-1.6	-5.2				
474	959290					72.7889	-137.3555	-0.7	-9.0								
474	973450									73.4282	-145.7944	-1.8	-5.7				
474	973602	72.7558	-144.5315	-1.9	-6.5												
475	000477	72.7551	-144.5395	-1.7	-6.7												

DAY	CAMP CARIBOU LAT	LONG	NIV	EIV	CAMP BLUE FOX LAT	LONG	NIV	EIV	CAMP SNOWBIRD LAT	LONG	NIV	EIV	CAMP BIG BEAR LAT	LONG	NIV	EIV
475 020905					72.7884	-137.3677	-0.9	-7.0								
475 033997	72.7549	-144.5419	-1.3	-7.1												
475 034027									73.4272	-145.8049	-1.8	-7.0				
475 034363					72.7883	-137.3702	-0.6	-7.1								
475 048065	72.7548	-144.5446	-0.7	-7.8												
475 067780					72.7883	-137.3768	0.0	-8.8								
475 068024	72.7548	-144.5490	0.2	-9.0												
475 068176									73.4268	-145.8116	-1.3	-7.6				
475 095856									73.4266	-145.8176	-1.1	-8.4				
475 096008	72.7549	-144.5556	0.2	-9.0												
475 096252					72.7882	-137.3845	-0.4	-12.4								
475 109467									73.4265	-145.8207	-1.2	-8.5				
475 109497	72.7549	-144.5587	-0.7	-8.2												
475 109985					72.7882	-137.3893	-0.9	-14.4								
475 140869									73.4262	-145.8271	-1.1	-5.6				
475 149689									73.4261	-145.8282	-0.9	-4.0				
475 149902					72.7877	-137.4029	-1.7	-8.1								
475 170685									73.4260	-145.8295	-0.7	-0.9				
475 170868	72.7533	-144.5663	-6.1	-0.4												
475 170929					72.7875	-137.4048	-1.6	0.9								
475 185089									73.4259	-145.8297	-0.8	-0.1				
475 185242	72.7525	-144.5661	-6.8	1.2												
475 194580					72.7872	-137.4022	-1.5	6.2								
475 194977	72.7520	-144.5657	-6.5	1.3												
475 194977									73.4258	-145.8297	-0.9	-0.2				
475 214142	72.7512	-144.5655	-3.1	-1.2												
475 214264									73.4257	-145.8302	-1.3	-1.7				
475 214294					72.7869	-137.3993	-1.5	4.5								
475 223969					72.7868	-137.3984	-1.4	2.5								
475 223999									73.4256	-145.8308	-1.4	-3.1				
475 244781					72.7866	-137.3983	-1.2	-2.0								
475 260559									73.4251	-145.8356	-1.9	-5.7				
475 260712	72.7517	-144.5720	3.3	-7.9												
475 261017					72.7865	-137.3998	-1.1	-5.1								
475 267822									73.4250	-145.8367	-1.9	-5.7				
475 288269	72.7522	-144.5777	1.2	-7.9												
475 288330									73.4247	-145.8398	-1.9	-5.3				
475 288574					72.7862	-137.4046	-1.5	-8.1								
475 297363					72.7861	-137.4065	-1.8	-8.5								
475 297638									73.4245	-145.8411	-1.8	-5.1				
475 318054					72.7858	-137.4112	-2.3	-8.6								
475 318298									73.4243	-145.8437	-1.6	-4.1				
475 318359	72.7521	-144.5834	-1.8	-6.6												
475 335449									73.4241	-145.8453	-1.4	-2.8				
475 335632	72.7518	-144.5862	-2.6	-5.9												
475 335754					72.7854	-137.4149	-2.7	-7.6								
475 362976									73.4237	-145.8467	-1.9	-1.1				
475 363464					72.7848	-137.4192	-3.3	-3.8								
475 370697									73.4236	-145.8469	-2.2	-0.8				
475 390808					72.7840	-137.4206	-3.5	-0.7								
475 391235	72.7508	-144.5927	-1.1	-3.1												
475 391235									73.4232	-145.8474	-2.8	-1.4				
475 409668									73.4228	-145.8486	-3.0	-3.8				
475 409729					72.7835	-137.4208	-3.4	-0.4								
475 437958									73.4221	-145.8530	-3.0	-7.3				
475 438049	72.7506	-144.5955	-1.5	-2.0												
475 432507					72.7828	-137.4214	-3.2	-1.7								
475 463379					72.7822	-137.4229	-3.0	-2.9								
475 463898									73.4215	-145.8584	-2.8	-7.4				
475 483002					72.7817	-137.4245	-2.8	-3.1								
475 483185									73.4211	-145.8619	-2.6	-6.1				
475 483276	72.7492	-144.5968	-7.0	1.0												
475 512848									73.4205	-145.8659	-2.5	-4.2				
475 513336					72.7811	-137.4268	-2.5	-2.7								
475 536560									73.4201	-145.8684	-2.6	-3.8				
475 555756					72.7803	-137.4292	-2.3	-1.5								
475 556122									73.4197	-145.8705	-2.5	-4.1				
475 561310	72.7453	-144.5970	0.6	-7.7												
475 587250									73.4191	-145.8741	-2.2	-4.7				
475 587585					72.7798	-137.4298	-2.3	0.4								

DAY	CAMP CARIBOU LAT	CAMP CARIBOU LONG	CAMP CARIBOU NIV	CAMP CARIBOU EIV	CAMP BLUE FOX LAT	CAMP BLUE FOX LONG	CAMP BLUE FOX NIV	CAMP BLUE FOX EIV	CAMP SNOWBIRD LAT	CAMP SNOWBIRD LONG	CAMP SNOWBIRD NIV	CAMP SNOWBIRD EIV	CAMP BIG BEAR LAT	CAMP BIG BEAR LONG	CAMP BIG BEAR NIV	CAMP BIG BEAR EIV
475 609192					72.7793	-137.4290	-2.6	2.2								
475 609406	72.7471	-144.6117	4.8	-11.4												
475 609558									73.4187	-145.8770	-2.4	-4.9				
475 628143					72.7790	-137.4277	-2.7	2.9								
475 628632									73.4183	-145.8795	-2.7	-4.8				
475 636383									73.4182	-145.8805	-2.8	-4.8				
475 636597					72.7788	-137.4271	-2.6	2.8								
475 661133					72.7783	-137.4260	-2.1	0.0								
475 663147									73.4175	-145.8838	-3.2	-3.9				
475 683136									73.4170	-145.8856	-3.4	-2.9				
475 700592					72.7778	-137.4286	-1.4	-3.7								
475 701050									73.4165	-145.8868	-3.5	-2.4				
475 711945									73.4162	-145.8875	-3.6	-2.4				
475 712433					72.7777	-137.4297	-1.5	-3.5								
475 733948					72.7774	-137.4315	-1.9	-2.8								
475 734070									73.4156	-145.8892	-3.8	-3.4				
475 737427	72.7453	-144.6243	-4.4	-1.7												
475 757416									73.4148	-145.8918	-4.3	-5.0				
475 757477					72.7770	-137.4329	-2.7	-2.0								
475 773315					72.7766	-137.4337	-3.1	-1.6								
475 773743									73.4143	-145.8942	-4.7	-5.8				
475 787964									73.4137	-145.8965	-4.9	-6.2				
475 788513					72.7762	-137.4343	-3.3	-1.3								
475 806213					72.7758	-137.4348	-3.0	-1.3								
475 806549									73.4130	-145.8997	-4.9	-6.4				
475 832397									73.4121	-145.9041	-4.3	-6.0				
475 832672					72.7753	-137.4358	-1.9	-1.4								
475 846924									73.4116	-145.9063	-3.9	-5.5				
475 864410					72.7749	-137.4371	-1.3	-1.7								
475 878082					72.7748	-137.4377	-1.5	-1.8								
475 878540									73.4107	-145.9110	-3.6	-6.0				
475 878601	72.7413	-144.6439	-3.5	-8.9												
475 888245	72.7411	-144.6462	-3.6	-9.3												
475 888367									73.4104	-145.9127	-3.9	-6.7				
475 888855					72.7747	-137.4382	-1.9	-1.9								
475 907928									73.4098	-145.9166	-4.5	-8.2				
475 908447					72.7743	-137.4393	-2.9	-2.2								
475 915009	72.7402	-144.6528	-4.1	-9.7												
475 915039									73.4096	-145.9183	-4.8	-8.8				
475 939362									73.4086	-145.9245	-5.4	-9.9				
475 939697					72.7734	-137.4410	-3.9	-1.9								
475 949829					72.7731	-137.4415	-4.0	-1.6								
475 950348									73.4081	-145.9274	-5.6	-10.0				
475 950409	72.7390	-144.6614	-4.6	-8.6												
475 964325	72.7385	-144.6643	-4.7	-7.8												
475 964386									73.4075	-145.9312	-5.8	-9.9				
475 964966					72.7727	-137.4420	-3.8	-1.0								
475 983765	72.7378	-144.6679	-4.7	-6.7												
475 983765									73.4066	-145.9362	-6.1	-9.1				
475 984344					72.7721	-137.4422	-3.2	0.1								
476 014160									73.4052	-145.9427	-5.6	-6.7				
476 022278	72.7365	-144.6740	-3.5	-5.9												
476 022308									73.4048	-145.9441	-5.2	-6.0				
476 040222									73.4042	-145.9467	-4.4	-5.3				
476 040344	72.7361	-144.6769	-2.3	-6.4												
476 040680					72.7711	-137.4409	-1.3	0.8								
476 059479									73.4035	-145.9497	-3.8	-6.2				
476 059631	72.7358	-144.6803	-1.5	-7.3												
476 059967					72.7710	-137.4407	-0.9	0.0								
476 070313	72.7357	-144.6824	-1.3	-8.0												
476 070374									73.4032	-145.9516	-3.5	-7.3				
476 070801					72.7709	-137.4407	-0.9	-0.4								
476 088165					72.7708	-137.4410	-0.9	-0.7								
476 088257									73.4028	-145.9555	-3.2	-8.9				
476 088379	72.7355	-144.6863	-1.1	-8.5												
476 115509									73.4021	-145.9621	-3.1	-8.1				
476 115692	72.7353	-144.6916	-1.4	-5.8												
476 115814					72.7706	-137.4410	-1.2	1.2								
476 134613									73.4016	-145.9655	-3.1	-4.9				

DAY	CAMP CARIBOU LAT	LONG	NIV	EIV	CAMP BLUE FOX LAT	LONG	NIV	EIV	CAMP SNOWBIRD LAT	LONG	NIV	EIV	CAMP BIG BEAR LAT	LONG	NIV	EIV
476 134827	72.7351	-144.6936	-1.7	-2 0												
476 134918					72.7704	-137.4399	-1.3	3.1								
476 145935									73.4014	-145.9667	-3.0	-2.7				
476 146179	72.7349	-144.6938	-1.9	0 2												
476 146515					72.7703	-137.4389	-1.3	3.6								
476 161377					72.7701	-137.4375	-1.3	3.2								
476 161621	72.7347	-144.6933	-2 0	2.0												
476 161682									73.4010	-145.9672	-2.8	-0.1				
476 167542					72.7701	-137.4370	-1.3	2.7								
476 190216	72 7343	-144.6925	-1.6	-1 5												
476 209106									73.4001	-145.9676	-1.9	-4.2				
476 209198	72.7340	-144.6946	-1.2	-6.8												
476 221568									73.4000	-145.9697	-1.8	-7.8				
476 221802	72.7339	-144.6972	-1.0	-9 5												
476 222137					72.7697	-137.4361	-0.2	-0.7								
476 263824					72.7698	-137.4372	0.9	-1.0								
476 264008									73.3995	-145.9818	-1.2	-10.6				
476 264038	72 7337	-144.7091	-0.2	-9.7												
476 282684					72.7700	-137.4376	0.9	-0.9								
476 282837									73.3993	-145.9865	-1.1	-7.9				
476 282898	72.7337	-144.7130	0.2	-6.6												
476 296753									73.3992	-145.9891	-1.2	-6.0				
476 296967	72.7337	-144.7151	0.3	-4.5												
476 297150					72.7701	-137.4380	0.8	-0.9								
476 306885					72.7701	-137.4382	0.6	-1.0								
476 307373	72.7338	-144.7161	0.2	-3.3												
476 307404									73.3991	-145.9906	-1.4	-4.8				
476 315582	72.7338	-144.7167	0.1	-2.4												
476 315613									73.3990	-145.9916	-1.6	-3.9				
476 316010					72.7701	-137.4384	0 4	-1.1								
476 336945					72.7702	-137.4391	-0.3	-1.4								
476 337280	72.7338	-144.7176	-0.2	-1.0												
476 337280									73.3987	-145.9934	-2.0	-2.7				
476 355652					72.7701	-137.4398	-0.9	-1.3								
476 356018									73.3984	-145.9947	-2.1	-2.5				
476 371307									73.3982	-145.9958	-1.9	-2.5				
476 371429	72.7337	-144.7182	-0.5	-0.5												
476 371490					72.7699	-137.4402	-1.1	-0.6								
476 379852					72.7699	-137.4402	-1.2	0.0								
476 380310									73.3980	-145.9964	-1.9	-2.4				
476 390442									73.3979	-145.9970	-1.8	-2.3				
476 390503	72.7336	-144.7185	-0.4	-0.7												
476 409637					72.7696	-137.4395	-1.2	1.7								
476 410095	72.7336	-144.7188	-0 3	-0 7												
476 410126									73.3976	-145.9982	-1.8	-2.1				
476 428253					72.7694	-137.4386	-1 2	2.2								
476 428711	72 7335	-144.7191	-0.1	-0.3												
476 428741									73.3973	-145.9992	-1.9	-1.8				
476 445099					72.7692	-137.4376	-1 1	2.2								
476 445160									73.3971	-145.9999	-1.9	-1.7				
476 453339					72.7692	-137.4371	-1.1	2.1								
476 453644									73.3970	-146.0003	-1.8	-1.7				
476 465454									73.3968	-146.0009	-1.7	-1.7				
476 465576	72.7335	-144.7186	-0.1	1 7												
476 466034					72 7691	-137.4365	-1.0	2.0								
476 482361					72.7690	-137 4356	-0.8	1.9								
476 482788	72.7335	-144 7175	-0 4	2.8												
476 482880									73.3966	-146.0016	-1.3	-1.5				
476 500824					72.7689	-137.4348	-0.6	1.7								
476 501351	72.7334	-144.7161	-0 5	3.0												
476 501343									73.3964	-146.0023	-0.8	-1 2				
476 518066					72.7688	-137.4341	-0.5	1.2								
476 518402	72 7333	-144.7150	-0.5	1 7												
476 518402									73.3964	-146.0028	-0.2	-1.3				
476 527466	72.7333	-144.7148	-0 3	0 5												
476 527496					72.7688	-137.4339	-0 5	0.9								
476 540161									73.3964	-146.0037	0.5	-1.8				
476 540344	72.7333	-144.7149	-0 1	-1 2												
476 540619					72.7687	-137 4336	-0 5	0.4								
476 555420					72 7686	-137.4336	-0 7	-0.1								

DAY	CAMP CARIBOU LAT	LONG	NIV	EIV	CAMP BLUE FOX LAT	LONG	NIV	EIV	CAMP SNOWBIRD LAT	LONG	NIV	EIV	CAMP BIG BEAR LAT	LONG	NIV	EIV
476 555725	72.7333	-144.7157	0.1	-2.7												
476 555847									73.3965	-146.0045	0.7	-2.2				
476 573730					72.7685	-137.4337	-0.9	-0.2								
476 574036	72.7333	-144.7171	0.2	-3.1												
476 574158									73.3966	-146.0057	0.6	-2.6				
476 590607					72.7684	-137.4337	-1.1	0.2								
476 591034	72.7333	-144.7184	0.1	-2.4												
476 591064									73.3966	-146.0069	0.3	-2.5				
476 602142	72.7333	-144.7189	0.0	-1.6												
476 602234									73.3967	-146.0076	0.0	-2.3				
476 602386					72.7683	-137.4336	-1.2	0.8								
476 614319									73.3966	-146.0083	-0.4	-1.7				
476 614502	72.7333	-144.7193	-0.1	-0.5												
476 614594					72.7682	-137.4332	-1.2	1.6								
476 629059					72.7680	-137.4324	-1.2	2.8								
476 629181	72.7333	-144.7192	-0.4	0.9												
476 629303									73.3966	-146.0088	-0.8	-0.7				
476 647339	72.7332	-144.7185	-0.8	2.3												
476 647461									73.3964	-146.0088	-1.3	0.8				
476 662933					72.7677	-137.4291	-1.4	4.2								
476 663391	72.7331	-144.7174	-1.1	2.6												
476 663513									73.3962	-146.0082	-1.4	1.6				
476 677521	72.7329	-144.7166	-1.4	1.9												
476 677551									73.3961	-146.0076	-1.3	1.4				
476 687805									73.3960	-146.0073	-1.1	0.7				
476 687836					72.7674	-137.4267	-1.6	3.1								
476 687927	72.7328	-144.7162	-1.6	0.7												
476 703308	72.7326	-144.7163	-1.9	-1.4												
476 703369					72.7672	-137.4257	-1.7	1.8								
476 721344					72.7670	-137.4252	-1.7	0.6								
476 721436									73.3958	-146.0084	-0.5	-3.5				
476 728729					72.7669	-137.4251	-1.7	0.4								
476 735535					72.7668	-137.4251	-1.7	0.2								
476 735870	72.7321	-144.7191	-1.9	-4.5												
476 736023									73.3958	-146.0101	-0.3	-5.4				
476 753418									73.3957	-146.0130	-0.4	-6.6				
476 753998					72.7665	-137.4250	-1.7	0.3								
476 778168	72.7317	-144.7244	-0.2	-5.0												
476 778229									73.3956	-146.0174	-0.7	-6.5				
476 778442					72.7662	-137.4246	-1.5	0.7								
476 795990	72.7318	-144.7267	0.7	-5.0												
476 796265					72.7660	-137.4242	-1.2	0.9								
476 804688					72.7660	-137.4241	-1.0	0.8								
476 829468									73.3951	-146.0254	-1.9	-5.2				
476 829590	72.7320	-144.7311	1.0	-5.3												
476 830017					72.7658	-137.4235	-0.9	0.8								
476 853729	72.7322	-144.7346	0.1	-6.0												
476 853729									73.3947	-146.0287	-2.1	-5.1				
476 854156					72.7656	-137.4230	-1.0	0.7								
476 871368									73.3944	-146.0312	-2.0	-5.3				
476 871857					72.7655	-137.4228	-1.0	0.4								
476 880707					72.7654	-137.4227	-1.0	0.3								
476 929657									73.3934	-146.0410	-3.3	-7.7				
476 929749	72.7311	-144.7484	-3.7	-7.9												
476 930206					72.7650	-137.4223	-1.1	0.5								
476 947174									73.3929	-146.0449	-4.1	-8.8				
476 947266	72.7306	-144.7521	-4.4	-8.0												
476 947754					72.7648	-137.4221	-1.3	0.7								
476 956635					72.7648	-137.4219	-1.3	0.8								
476 976105					72.7646	-137.4214	-1.3	1.1								
476 976471	72.7296	-144.7580	-3.9	-7.4												
476 976624									73.3918	-146.0523	-4.6	-9.8				
477 006165					72.7643	-137.4206	-0.6	0.7								
477 023010									73.3904	-146.0642	-3.4	-8.8				
477 023163	72.7287	-144.7677	-0.9	-10.6												
477 023560					72.7643	-137.4205	0.0	-0.2								
477 031738					72.7643	-137.4206	0.3	-0.7								
477 048307					72.7644	-137.4211	0.6	-1.7								
477 048553	72.7286	-144.7764	-0.3	-15.9												

DAY	CAMP CARIBOU LAT	LONG	NIV	EIV	CAMP BLUE FOX LAT	LONG	NIV	EIV	CAMP SNOWBIRD LAT	LONG	NIV	EIV	CAMP BIG BEAR LAT	LONG	NIV	EIV
477.049737									73.3898	-146.0698	-2.4	-7.5				
477.081177									73.3893	-146.0759	-1.5	-6.5				
477.081329	72.7283	-144.7916	-2.7	-18.2												
477.081573					72.7645	-137.4232	0.8	-2.6								
477.098602	72.7278	-144.7991	-4.6	-14.7												
477.098816					72.7646	-137.4243	0.7	-2.0								
477.121094					72.7648	-137.4248	0.5	0.3								
477.121155	72.7270	-144.8051	-3.9	-5.4												
477.156189	72.7264	-144.8036	-1.3	6.6												
477.173370	72.7262	-144.8004	-1.4	7.6												
477.183075					72.7648	-137.4204	-0.3	3.1								
477.194427	72.7261	-144.7970	-0.3	3.8												
477.194519					72.7648	-137.4196	-0.5	2.3								
477.230164					72.7647	-137.4185	-0.1	0.2								
477.230255									73.3884	-146.0973	-0.6	-4.7				
477.230377	72.7264	-144.7981	2.0	-5.0												
477.247223					72.7647	-137.4186	0.3	-0.4								
477.247284									73.3883	-146.0994	-0.7	-4.6				
477.247375	72.7266	-144.8006	1.7	-6.4												
477.258087	72.7267	-144.8024	1.1	-6.3												
477.258362					72.7647	-137.4187	0.4	-0.5								
477.268402	72.7268	-144.8041	0.3	-5.9												
477.268677					72.7647	-137.4188	0.4	-0.5								
477.303497					72.7648	-137.4194	-0.3	-0.8								
477.303772									73.3880	-146.1057	-0.3	-3.3				
477.303833	72.7266	-144.8084	-1.3	-3.4												
477.320404					72.7647	-137.4198	-0.8	-0.9								
477.320679									73.3880	-146.1070	0.0	-2.5				
477.320740	72.7264	-144.8096	-1.3	-1.8												
477.332794									73.3880	-146.1077	0.2	-1.8				
477.332947	72.7263	-144.8100	-1.1	-0.7												
477.333069					72.7646	-137.4201	-0.9	-0.8								
477.343018									73.3880	-146.1082	0.4	-1.2				
477.343475					72.7645	-137.4203	-0.9	-0.5								
477.376343					72.7644	-137.4204	0.0	0.2								
477.393127					72.7644	-137.4203	0.5	0.2								
477.393555	72.7261	-144.8091	0.2	0.2												
477.393555									73.3882	-146.1089	0.2	-0.8				
477.407013					72.7645	-137.4202	0.8	0.0								
477.407104	72.7262	-144.8092	0.4	-0.7												
477.417969									73.3882	-146.1097	0.1	-1.6				
477.418030	72.7262	-144.8094	0.5	-1.3												
477.419800					72.7646	-137.4203	0.9	-0.2								
477.449036					72.7648	-137.4205	0.4	-0.4								
477.449463	72.7263	-144.8108	0.4	-1.7												
477.449585									73.3882	-146.1113	0.0	-1.8				
477.465668					72.7648	-137.4207	-0.2	-0.3								
477.466095	72.7264	-144.8114	0.1	-1.3												
477.471037									73.3882	-146.1122	-0.1	-1.3				
477.480286					72.7647	-137.4208	-0.5	-0.3								
477.480591	72.7264	-144.8118	0.0	-0.9												
477.492889									73.3882	-146.1128	-0.1	-0.9				
477.493439					72.7647	-137.4209	-0.7	-0.2								
477.521912					72.7645	-137.4211	-0.5	-0.4								
477.522247	72.7263	-144.8122	-0.2	0.0												
477.522400									73.3882	-146.1133	-0.1	-0.2				
477.538361					72.7645	-137.4213	-0.1	-0.5								
477.538727	72.7263	-144.8122	-0.2	0.2												
477.544556									73.3881	-146.1132	-0.4	0.3				
477.553040					72.7645	-137.4215	0.3	-0.6								
477.553436	72.7263	-144.8121	-0.2	0.0												
477.567413									73.3880	-146.1129	-0.8	0.7				
477.567780					72.7646	-137.4217	0.7	-0.5								
477.595276					72.7647	-137.4219	0.9	0.3								
477.595459	72.7263	-144.8133	0.2	-2.6												
477.595612									73.3879	-146.1125	-0.5	0.1				
477.611572					72.7648	-137.4216	0.5	0.8								
477.611938									73.3878	-146.1126	0.0	-0.7				
477.610744					72.7649	-137.4215	0.3	1.0								
477.625854	72.7264	-144.8163	0.4	-4.6												

DAY	CAMP CARIBOU LAT	LONG	NIV	EIV	CAMP BLUE FOX LAT	LONG	NIV	EIV	CAMP SNOWBIRD LAT	LONG	NIV	EIV	CAMP BIG BEAR LAT	LONG	NIV	EIV
477 641327									73.3879	-146.1136	0.6	-1.7				
477.669281	72.7265	-144.8197	0.1	0.8												
477 669434									73.3880	-146.1146	0.4	-0.1				
477 685455	72.7265	-144.8185	-0.2	4.9												
477 685577									73.3881	-146.1142	0.0	2.0				
477 714447					72.7647	-137.4183	0.2	0.4								
477 714539									73.3880	-146.1119	-0.6	3.0				
477 714630	72.7264	-144.8137	-0.7	6.3												
477 743835	72.7262	-144.8106	-1.0	1.3												
477 743958									73.3878	-146.1105	-1.0	0.2				
477 744049					72.7648	-137.4184	0.6	-0.3								
477 759918									73.3877	-146.1108	-1.0	-1.8				
477 760010					72.7649	-137.4185	0.4	-0.5								
477 769684					72.7649	-137.4187	0.2	-0.6								
477 786804					72.7649	-137.4190	0.0	-0.6								
477 787109									73.3875	-146.1131	-0.6	-4.0				
477 787140	72.7259	-144.8132	-0.4	-4.5												
477 795532					72.7649	-137.4191	-0.1	-0.6								
477 819122	72.7259	-144.8172	0.2	-5.0												
477 819153									73.3874	-146.1169	-0.3	-4.7				
477 819519					72.7649	-137.4194	-0.1	-0.5								
477 834900	72.7259	-144.8192	0.0	-4.9												
477 834961									73.3874	-146.1188	-0.4	-4.6				
477 835266					72.7649	-137.4196	-0.1	-0.4								
477 856704					72.7649	-137.4199	0.1	-0.5								
477 859161	72.7259	-144.8223	-0.2	-5.2												
477 859192									73.3873	-146.1217	-0.5	-4.4				
477 870819									73.3872	-146.1231	-0.4	-4.4				
477 870972	72.7259	-144.8240	-0.2	-5.6												
477 874989	72.7258	-144.8277	-0.3	-6.5												
477 895477					72.7649	-137.4210	0.1	-2.2								
477 910614	72.7258	-144.8304	-0.4	-7.0												
477 911102					72.7649	-137.4221	0.0	-3.4								
477 918030					72.7649	-137.4227	-0.1	-3.9								
477 918030									73.3871	-146.1297	-0.4	-6.7				
477 921204	72.7257	-144.8324	-0.4	-7.2												
477 930481					72.7649	-137.4241	-0.2	-4.6								
477 930908	72.7257	-144.8342	-0.4	-7.3												
477 931030									73.3871	-146.1322	-0.5	-7.9				
477 946228									73.3870	-146.1357	-0.7	-9.3				
477 946411	72.7257	-144.8372	-0.4	-7.2												
477 946533					72.7649	-137.4261	-0.2	-4.9								
477 970978									73.3868	-146.1424	-1.0	-10.7				
477 971100	72.7256	-144.8415	-0.7	-6.4												
477 971527					72.7649	-137.4290	0.1	-3.6								
477 986420									73.3867	-146.1469	-1.1	-10.8				
477 986542	72.7255	-144.8439	-1.1	-5.7												
477.986969					72.7649	-137.4301	0.4	-1.9								
478 002930									73.3866	-146.1515	-1.0	-9.5				
478.020905									73.3865	-146.1554	-0.8	-6.5				
478 046722									73.3863	-146.1584	-0.6	-2.7				
478 046906	72.7250	-144.8538	0.3	-8.8												
478 047211					72.7653	-137.4311	0.9	-1.7								
478 062103									73.3863	-146.1593	-0.5	-2.0				
478.062561					72.7654	-137.4322	0.9	-4.0								
478 071411					72.7655	-137.4333	0.9	-5.7								
478 094757					72.7656	-137.4378	1.2	-8.5								
478 094971	72.7257	-144.8682	2.8	-13.7												
478 122070	72.7262	-144.8774	1.8	-11.2												
478 122162					72.7659	-137.4437	1.3	-7.1								
478 137329	72.7263	-144.8810	0.1	-6.7												
478 137451					72.7661	-137.4461	1.1	-5.1								
478 147858					72.7662	-137.4473	0.9	-4.1								
478 147888	72.7263	-144.8823	-1.1	-3.2												
478 167708					72.7663	-137.4492	0.7	-3.4								
478 168274	72.7260	-144.8825	-2.4	1.9												
478 196472					72.7665	-137.4520	1.6	-4.3								
478 196503	72.7255	-144.8806	-1.6	1.8												
478 211609					72.7667	-137.4538	2.2	-4.9								

DAY	CAMP CARIBOU LAT	LONG	NIV	EIV	CAMP BLUE FOX LAT	LONG	NIV	EIV	CAMP SNOWBIRD LAT	LONG	NIV	EIV	CAMP BIG BEAR LAT	LONG	NIV	EIV
478 219482					72.7669	-137.4548	2.5	-5.0								
478 240662					72.7673	-137.4574	2.6	-4.5								
478 241119	72.7254	-144.8817	0.1	-2.9												
478 263989					72.7678	-137.4602	1.9	-2.8								
478 270294	72.7254	-144.8841	-0.1	-3.1												
478 285065					72.7680	-137.4611	1.6	-1.9								
478 313385					72.7683	-137.4620	1.0	-0.6								
478 313812	72.7253	-144.8864	-0.4	-0.7												
478 343018					72.7685	-137.4623	0.3	-0.4								
478 343414	72.7252	-144.8864	-0.4	0.3												
478 357971					72.7685	-137.4625	-0.2	-0.7								
478 358368	72.7251	-144.8863	-0.3	0.2												
478 386383					72.7684	-137.4632	-0.6	-1.0								
478 386719	72.7251	-144.8863	-0.1	-0.2												
478 415680					72.7683	-137.4639	-0.3	-0.9								
478 416168	72.7251	-144.8864	-0.1	-0.1												
478 430542					72.7682	-137.4642	-0.1	-0.7								
478 430969	72.7251	-144.8864	-0.1	0.1												
478 442413					72.7682	-137.4644	0.0	-0.5								
478 442566	72.7250	-144.8864	-0.1	0.4												
478 408434					72.7683	-137.4645	-0.2	0.3								
478 488861	72.7250	-144.8854	0.2	1.3												
478 503143					72.7682	-137.4643	-0.4	0.5								
478 503540	72.7251	-144.8848	0.4	1.5												
478 520447	72.7252	-144.8842	0.7	1.3												
478 520752					72.7682	-137.4641	-0.4	0.3								
478 534180	72.7252	-144.8839	0.8	0.6												
478 534271					72.7681	-137.4641	-0.4	-0.1								
478 561615					72.7681	-137.4645	-0.2	-1.2								
478 561890	72.7253	-144.8841	0.0	-1.5												
478 576080					72.7681	-137.4651	-0.1	-1.9								
478 594727	72.7252	-144.8861	-0.9	-2.6												
478 594849					72.7680	-137.4662	-0.1	-2.5								
478 608978	72.7251	-144.8870	-0.7	-2.1												
478 609283					72.7680	-137.4672	-0.1	-2.7								
478 635345					72.7680	-137.4687	-0.4	-1.3								
478 635406	72.7250	-144.8878	-0.3	0.0												
478 649628					72.7679	-137.4689	-0.5	0.3								
478 649719	72.7250	-144.8875	0.0	1.6												
478 660675	72.7250	-144.8869	0.1	2.8												
478 684509	72.7250	-144.8848	0.3	3.8												
478 684937					72.7678	-137.4670	0.3	3.4								
478 709656	72.7251	-144.8827	0.2	2.1												
478 709778					72.7680	-137.4648	0.9	3.0								
478 723785	72.7251	-144.8823	0.1	0.3												
478 723877					72.7681	-137.4639	1.0	1.7								
478 732788					72.7682	-137.4636	0.9	0.8								
478 760498	72.7251	-144.8835	0.0	-1.9												
478 761017					72.7683	-137.4639	0.7	-1.5								
478 784637	72.7251	-144.8845	0.0	-1.4												
478 784943					72.7684	-137.4652	0.8	-2.5								
478 798553	72.7251	-144.8850	0.0	-1.1												
478 798859					72.7685	-137.4662	0.9	-2.8								
478 812110					72.7686	-137.4672	1.0	-2.8								
478 836578	72.7251	-144.8857	0.0	-0.5												
478 837006					72.7688	-137.4688	0.9	-2.3								
478 860291	72.7251	-144.8860	-0.2	-0.6												
478 860779					72.7690	-137.4700	0.7	-1.5								
478 874023	72.7251	-144.8863	-0.3	-0.9												
478 884949					72.7691	-137.4708	0.6	-0.9								
478 912231	72.7250	-144.8875	-0.1	-1.4												
478 912476					72.7692	-137.4713	0.9	-0.6								
478 936340	72.7250	-144.8883	0.2	-1.2												
478 936829					72.7694	-137.4717	1.1	-0.8								
478 950409					72.7696	-137.4720	1.1	-1.0								
478 962280					72.7697	-137.4723	1.1	-1.1								
478 987213	72.7251	-144.8890	0.3	0.5												
479 012329	72.7252	-144.8884	0.1	1.3												
479 013695					72.7700	-137.4741	0.7	-1.3								

	DAY	CAMP CARIBOU LAT	LONG	NIV	EIV	CAMP BLUE FOX LAT	LONG	NIV	EIV	CAMP SNOWBIRD LAT	LONG	NIV	EIV	CAMP BIG BEAR LAT	LONG	NIV	EIV
479	028717	72.7252	-144.8878	0.1	1.4												
479	061279					72.7702	-137.4755	0.5	-1.0								
479	061432	72.7252	-144.8869	0.1	0.8												
479	087830	72.7252	-144.8866	0.2	0.2												
479	088013					72.7703	-137.4760	0.4	-0.4								
479	101471					72.7704	-137.4761	0.4	0.0								
479	111298					72.7704	-137.4761	0.4	0.2								
479	111389	72.7253	-144.8867	0.1	-0.4												
479	134644					72.7705	-137.4758	0.2	0.6								
479	134979	72.7253	-144.8871	-0.2	-1.0												
479	174774					72.7705	-137.4752	0.1	0.6								
479	179993	72.7252	-144.8882	0.1	-0.5												
479	184723					72.7705	-137.4750	0.1	0.5								
479	207550					72.7705	-137.4748	0.3	0.4								
479	207977	72.7253	-144.8883	0.7	0.1												
479	236420					72.7706	-137.4747	0.2	-0.2								
479	236603	72.7255	-144.8882	0.7	-0.1												
479	248596									73.3867	-146.1908	-0.9	-1.2				
479	248840					72.7706	-137.4748	-0.1	-0.7								
479	255280									73.3866	-146.1910	-1.0	-1.2				
479	257660					72.7706	-137.4750	-0.3	-1.0								
479	258087	72.7256	-144.8884	0.4	-0.5												
479	280273					72.7705	-137.4758	-0.7	-1.5								
479	280701	72.7256	-144.8888	0.0	-0.7												
479	280762									73.3864	-146.1918	-0.9	-1.0				
479	308631					72.7704	-137.4767	-0.3	-0.8								
479	309937									73.3863	-146.1925	-0.4	-0.7				
479	309967	72.7256	-144.8893	0.0	-0.5												
479	353119					72.7705	-137.4766	0.7	0.7								
479	353485	72.7256	-144.8896	0.3	-0.1												
479	382416					72.7706	-137.4761	0.5	0.2								
479	382843	72.7257	-144.8898	0.4	-0.6												
479	395416					72.7707	-137.4762	0.1	-0.5								
479	395874	72.7257	-144.8901	0.3	-1.0												
479	426636	72.7258	-144.8910	0.0	-1.3												
479	426788									73.3866	-146.1942	0.2	-0.7				
479	455109					72.7704	-137.4777	-0.8	-0.6								
479	455536	72.7257	-144.8918	-0.6	-0.5												
479	455627									73.3866	-146.1947	-0.5	-0.4				
479	467957					72.7703	-137.4778	-0.8	0.1								
479	468384	72.7256	-144.8918	-0.9	0.0												
479	468475									73.3865	-146.1948	-0.9	0.0				
479	473511					72.7703	-137.4778	-0.7	0.3								
479	528046					72.7702	-137.4770	0.4	-0.2								
479	528351	72.7252	-144.8905	-0.2	1.2												
479	528503									73.3861	-146.1937	-0.2	0.9				
479	541077	72.7252	-144.8901	0.4	1.1												
479	541199									73.3861	-146.1934	0.3	0.9				
479	540004					72.7703	-137.4775	0.8	-1.6								
479	574890	72.7255	-144.8897	1.0	-0.4												
479	575012									73.3863	-146.1930	0.9	-0.3				
479	575073					72.7705	-137.4790	0.8	-2.4								
479	601501					72.7706	-137.4802	0.7	-0.5								
479	601654	72.7256	-144.8906	0.9	-2.4												
479	601807									73.3865	-146.1938	0.8	-1.8				
479	613983					72.7707	-137.4801	0.7	1.3								
479	614166	72.7257	-144.8916	0.8	-3.4												
479	614319									73.3866	-146.1945	0.7	-2.5				
479	630146	72.7259	-144.8958	0.5	-5.3												
479	630177									73.3867	-146.1977	0.4	-3.9				
479	650513					72.7709	-137.4772	0.4	3.9								
479	687897	72.7261	-144.8997	0.4	-1.3												
479	687927					72.7709	-137.4755	0.4	-2.4								
479	688019									73.3868	-146.2010	0.5	-1.5				
479	699524	72.7261	-144.8997	0.5	1.3												
479	699585									73.3869	-146.2012	0.6	0.2				
479	725952									73.3870	-146.2003	1.0	1.6				
479	725983	72.7262	-144.8976	0.7	3.7												
479	726471					72.7711	-137.4822	0.8	-9.0								
479	750275	72.7264	-144.8959	1.0	1.5												

DAY	CAMP CARIBOU LAT	CAMP CARIBOU LONG	CAMP CARIBOU NIV	CAMP CARIBOU EIV	CAMP BLUE FOX LAT	CAMP BLUE FOX LONG	CAMP BLUE FOX NIV	CAMP BLUE FOX EIV	CAMP SNOWBIRD LAT	CAMP SNOWBIRD LONG	CAMP SNOWBIRD NIV	CAMP SNOWBIRD EIV	CAMP BIG BEAR LAT	CAMP BIG BEAR LONG	CAMP BIG BEAR NIV	CAMP BIG BEAR EIV
479.750366									73.3873	-146.1996	1.2	0.1				
479.750488					72.7713	-137.4876	1.2	-7.9								
479.762329	72.7265	-144.8957	1.2	-0.4												
479.762421									73.3874	-146.1998	1.2	-1.1				
479.762573					72.7714	-137.4898	1.4	-6.6								
479.775238									73.3875	-146.2003	1.2	-2.3				
479.801971									73.3877	-146.2027	1.1	-4.1				
479.802063	72.7269	-144.8988	1.3	-4.9												
479.825653	72.7271	-144.9022	1.0	-6.0												
479.825684									73.3879	-146.2056	0.9	-5.0				
479.826080					72.7723	-137.4977	1.6	-4.9								
479.837494	72.7272	-144.9041	0.8	-6.3												
479.837524									73.3880	-146.2072	0.9	-5.2				
479.837921					72.7724	-137.4993	1.5	-5.8								
479.851196									73.3881	-146.2092	0.8	-5.2				
479.851318	72.7273	-144.9064	0.5	-6.5												
479.877777									73.3882	-146.2129	0.8	-5.1				
479.877960	72.7274	-144.9109	0.5	-6.4												
479.901550									73.3884	-146.2160	1.0	-4.8				
479.901581	72.7275	-144.9146	0.9	-5.6												
479.902100					72.7732	-137.5107	1.9	-6.8								
479.911133					72.7733	-137.5123	2.1	-6.4								
479.911591	72.7276	-144.9160	1.1	-5.0												
479.927063									73.3886	-146.2192	1.2	-4.4				
479.927216	72.7277	-144.9177	1.4	-3.8												
479.927582					72.7736	-137.5148	2.5	-5.6								
479.953064									73.3889	-146.2222	1.2	-4.2				
479.953217	72.7280	-144.9195	1.4	-1.4												
479.953369					72.7741	-137.5182	2.5	-4.7								
479.977570									73.3891	-146.2250	0.8	-4.6				
479.977661	72.7282	-144.9199	0.7	-0.3												
479.978119					72.7746	-137.5212	2.0	-4.8								
479.989655					72.7747	-137.5227	1.7	-5.1								
480.027740	72.7283	-144.9232	0.1	-7.2												
480.053406	72.7283	-144.9297	0.5	-11.7												
480.053680					72.7753	-137.5323	1.4	-5.9								
480.064667									73.3895	-146.2387	1.1	-6.8				
480.065125					72.7755	-137.5340	1.8	-5.8								
480.101349					72.7761	-137.5393	2.6	-5.5								
480.101501									73.3899	-146.2455	2.1	-6.7				
480.101563	72.7288	-144.9438	1.8	-8.9												
480.139679									73.3907	-146.2511	2.3	-3.6				
480.139923					72.7768	-137.5443	1.5	-3.9								
480.174408					72.7769	-137.5466	-0.5	-1.4								
480.174805	72.7300	-144.9516	1.9	-1.3												
480.174805									73.3912	-146.2527	1.5	-0.5				
480.201691	72.7303	-144.9524	1.1	-1.4												
480.201813									73.3914	-146.2530	0.8	-0.5				
480.214020					72.7766	-137.5473	-0.9	-0.5								
480.214020									73.3915	-146.2533	0.6	-1.1				
480.247131					72.7765	-137.5479	0.1	-0.9								
480.247589	72.7306	-144.9547	0.4	-2.2												
480.247650									73.3916	-146.2546	0.3	-1.5				
480.319885					72.7770	-137.5486	1.0	0.9								
480.320313	72.7306	-144.9580	-0.4	-0.9												
480.320404									73.3916	-146.2567	-0.6	-0.7				
480.349060					72.7772	-137.5478	0.2	0.9								
480.349518									73.3914	-146.2572	-0.6	-0.6				
480.360229					72.7771	-137.5476	-0.3	0.2								
480.360687									73.3914	-146.2573	-0.3	-0.5				
480.365997									73.3914	-146.2574	-0.2	-0.4				
480.366119	72.7304	-144.9581	-0.7	0.7												
480.392773					72.7769	-137.5482	-1.4	-1.4								
480.393280	72.7303	-144.9575	-0.4	0.8												
480.393402									73.3914	-146.2576	0.1	-0.1				
480.421783					72.7766	-137.5495	-1.4	-1.9								
480.422211	72.7302	-144.9571	-0.2	0.1												
480.422302									73.3914	-146.2577	0.1	-0.1				
480.432800					72.7765	-137.5500	-1.0	-1.8								

	DAY	CAMP CARIBOU LAT	LONG	NIV	EIV	CAMP BLUE FOX LAT	LONG	NIV	EIV	CAMP SNOWBIRD LAT	LONG	NIV	EIV	CAMP BIG BEAR LAT	LONG	NIV	EIV
480	433319									73.3914	-146.2577	0.0	-0.2				
480	442444					72.7764	-137.5504	-0.6	-1.6								
480	442780	72.7302	-144.9571	0.0	-0.1												
480	442902									73.3914	-146.2578	-0.1	-0.2				
480	466644					72.7764	-137.5511	0.1	-0.5								
480	466766	72.7302	-144.9571	-0.1	0.3												
480	466919									73.3914	-146.2579	-0.2	0.0				
480	494568					72.7764	-137.5509	0.4	0.8								
480	494934	72.7302	-144.9567	-0.1	0.8												
480	495056									73.3913	-146.2576	-0.2	0.7				
480	505463					72.7765	-137.5506	0.3	1.0								
480	505829	72.7301	-144.9565	-0.1	0.8												
480	505951									73.3913	-146.2574	-0.1	1.0				
480	516113	72.7301	-144.9562	0.0	0.8												
480	516266									73.3913	-146.2570	-0.1	1.3				
480	540955	72.7302	-144.9558	0.2	0.2												
480	541046					72.7765	-137.5501	0.0	-0.6								
480	541077									73.3913	-146.2561	0.0	1.4				
480	567810					72.7765	-137.5513	0.1	-2.5								
480	568024	72.7302	-144.9560	0.7	-0.5												
480	568207									73.3913	-146.2554	0.0	0.3				
480	578461					72.7765	-137.5520	0.2	-3.0								
480	578705	72.7303	-144.9561	1.0	-0.5												
480	578888									73.3913	-146.2554	0.0	-0.3				
480	590271									73.3913	-146.2556	0.0	-1.1				
480	641632					72.7768	-137.5547	0.4	1.9								
480	641693	72.7304	-144.9571	-2.3	-0.9												
480	641876									73.3913	-146.2579	-0.2	-0.8				
480	652161	72.7301	-144.9574	-3.6	-1.1												
480	652313									73.3913	-146.2581	-0.4	0.0				
480	664886	72.7297	-144.9578	-5.0	-1.6												
480	664948									73.3912	-146.2579	-0.5	0.8				
480	665161					72.7768	-137.5527	0.1	4.3								
480	691467	72.7286	-144.9592	-5.1	-2.4												
480	691467									73.3911	-146.2571	-0.5	0.9				
480	691956					72.7768	-137.5499	-0.1	3.0								
480	716034	72.7279	-144.9608	-1.4	-2.5												
480	716156									73.3910	-146.2571	-0.5	-1.2				
480	716187					72.7768	-137.5488	-0.2	0.5								
480	726410					72.7768	-137.5488	-0.2	-0.4								
480	726410									73.3910	-146.2576	-0.5	-2.4				
480	740326	72.7280	-144.9624	2.4	-2.8												
480	740356									73.3909	-146.2588	-0.6	-4.0				
480	740753					72.7767	-137.5491	-0.3	-1.3								
480	767456									73.3908	-146.2624	-1.0	-5.5				
480	767517	72.7287	-144.9647	3.0	-3.9												
480	768036					72.7767	-137.5505	-0.5	-2.6								
480	791199									73.3906	-146.2659	-1.2	-5.2				
480	791473					72.7766	-137.5524	-0.6	-3.6								
480	801178									73.3905	-146.2673	-1.2	-4.8				
480	801453					72.7765	-137.5534	-0.7	-4.0								
480	803314	72.7293	-144.9688	1.2	-4.5												
480	816223									73.3903	-146.2691	-1.2	-4.2				
480	816284	72.7294	-144.9703	0.6	-4.2												
480	816772					72.7764	-137.5551	-0.6	-4.5								
480	843414									73.3901	-146.2720	-0.6	-4.2				
480	843567	72.7294	-144.9733	0.1	-4.5												
480	843964					72.7763	-137.5584	0.0	-4.7								
480	865570					72.7764	-137.5609	0.9	-4.3								
480	877014									73.3902	-146.2769	1.1	-7.2				
480	892181									73.3903	-146.2803	1.9	-9.2				
480	892334	72.7295	-144.9805	0.3	-7.4												
480	892781					72.7767	-137.5640	1.3	-4.7								
480	918945									73.3908	-146.2877	2.3	-10.9				
480	919128	72.7296	-144.9863	0.7	-9.0												
480	919342					72.7769	-137.5676	1.0	-5.9								
480	937347					72.7770	-137.5706	0.7	-6.6								
480	937805	72.7297	-144.9908	1.0	-9.5												
480	937977									73.3911	-146.2933	1.9	-10.7				
480	991203									73.3913	-146.2970	1.5	-10.2				

DAY	CAMP CARIBOU LAT	CAMP CARIBOU LONG	CAMP CARIBOU NIV	CAMP CARIBOU EIV	CAMP BLUE FOX LAT	CAMP BLUE FOX LONG	CAMP BLUE FOX NIV	CAMP BLUE FOX EIV	CAMP SNOWBIRD LAT	CAMP SNOWBIRD LONG	CAMP SNOWBIRD NIV	CAMP SNOWBIRD EIV	CAMP BIG BEAR LAT	CAMP BIG BEAR LONG	CAMP BIG BEAR NIV	CAMP BIG BEAR EIV
480 951355					72.7771	-137.5731	0.5	-7.2								
480 962804									73.3914	-146.3013	1.0	-9.3				
480 967987	72.7300	-144.9982	1.8	-9.5												
480 968231					72.7772	-137.5764	0.5	-8.0								
481 009399					72.7775	-137.5857	1.4	-9.2								
481 009705	72.7308	-145.0082	3.1	-9.2												
481 009827									73.3918	-146.3109	2.2	-8.0				
481 015738									73.3920	-146.3128	3.0	-8.0				
481 019226					72.7776	-137.5881	1.7	-9.4								
481 024062	72.7312	-145.0121	3.5	-9.3												
481 026489					72.7777	-137.5899	2.0	-9.6								
481 028229									73.3923	-146.3149	3.8	-8.0				
481 067902					72.7784	-137.6002	2.2	-9.3								
481 067963									73.3937	-146.3236	5.1	-8.3				
481 068085	72.7324	-145.0215	3.4	-6.8												
481 081909					72.7786	-137.6035	2.0	-8.7								
481 082092	72.7328	-145.0236	3.2	-4.9												
481 092214									73.3943	-146.3268	4.7	-8.2				
481 094086									73.3947	-146.3294	4.3	-7.9				
481 094269	72.7331	-145.0248	3.1	-3.1												
481 094421					72.7788	-137.6062	1.9	-8.1								
481 103546									73.3950	-146.3314	3.9	-7.6				
481 116974					72.7792	-137.6106	1.9	-7.1								
481 117126	72.7336	-145.0260	2.9	-1.2												
481 141174					72.7796	-137.6149	2.4	-6.8								
481 141510									73.3960	-146.3386	3.2	-6.7				
481 141541	72.7342	-145.0272	2.9	-3.6												
481 159029	72.7345	-145.0290	2.9	-6.9												
481 171365					72.7802	-137.6205	2.8	-7.8								
481 190369					72.7806	-137.6246	2.9	-8.7								
481 190674	72.7353	-145.0385	3.3	-12.3												
481 228760	72.7364	-145.0502	3.6	-10.2												
481 228943					72.7815	-137.6333	2.9	-8.0								
481 242615					72.7818	-137.6360	2.7	-7.0								
481 242828	72.7367	-145.0535	3.4	-8.3												
481 252197	72.7370	-145.0554	3.2	-7.2												
481 263214					72.7822	-137.6393	2.8	-5.4								
481 263641	72.7373	-145.0573	3.1	-5.8												
481 286743					72.7827	-137.6421	2.9	-4.2								
481 287140	72.7378	-145.0603	2.9	-4.2												
481 303131	72.7382	-145.0620	2.8	-4.0												
481 303528					72.7831	-137.6439	2.9	-4.1								
481 315735					72.7834	-137.6453	2.8	-4.3								
481 316101	72.7385	-145.0633	2.7	-4.1												
481 325073					72.7836	-137.6463	2.8	-4.6								
481 325409	72.7386	-145.0643	2.6	-4.3												
481 335907					72.7838	-137.6477	2.8	-4.9								
481 359785	72.7393	-145.0684	2.3	-4.6												
481 377991									73.4014	-146.3728	2.3	-4.7				
481 378021	72.7396	-145.0705	2.2	-4.5												
481 378510					72.7847	-137.6535	2.3	-5.3								
481 388458					72.7849	-137.6548	2.1	-5.2								
481 388947	72.7398	-145.0718	2.2	-4.5												
481 388977									73.4016	-146.3741	2.2	-4.7				
481 397705					72.7850	-137.6560	1.9	-5.0								
481 398193									73.4017	-146.3753	2.3	-4.7				
481 408722					72.7852	-137.6574	1.8	-4.8								
481 409058	72.7402	-145.0741	2.5	-4.5												
481 409210									73.4020	-146.3767	2.5	-4.7				
481 433220	72.7407	-145.0769	3.0	-4.3												
481 433380									73.4025	-146.3798	2.9	-4.9				
481 452972									73.4029	-146.3825	3.1	-5.3				
481 453094	72.7412	-145.0790	3.2	-4.1												
481 453552					72.7858	-137.6626	2.0	-4.2								
481 461182					72.7859	-137.6634	2.1	-4.1								
481 461731									73.4031	-146.3837	3.1	-5.5				
481 470245					72.7861	-137.6644	2.3	-4.0								
481 470703	72.7416	-145.0809	3.2	-4.0												
481 470795									73.4034	-146.3851	3.1	-5.5				

	DAY	CAMP CARIBOU LAT	LONG	NIV	EIV	CAMP BLUE FOX LAT	LONG	NIV	EIV	CAMP SNOWBIRD LAT	LONG	NIV	EIV	CAMP BIG BEAR LAT	LONG	NIV	EIV
481	481964					72.7863	-137.6655	2.5	-3.8								
481	482208	72.7419	-145.0820	3.2	-3.9												
481	482330									73.4036	-146.3868	3.0	-5.4				
481	507263									73.4042	-146.3899	3.0	-3.6				
481	527710									73.4047	-146.3914	3.0	-1.8				
481	527963	72.7430	-145.0867	3.0	-4.0												
481	528137					72.7872	-137.6703	2.6	-4.6								
481	543365	72.7434	-145.0883	3.0	-3.9												
481	543549									73.4050	-146.3920	3.0	-1.3				
481	555908	72.7437	-145.0895	3.0	-3.5												
481	556061									73.4053	-146.3925	3.0	-1.3				
481	581757	72.7443	-145.0916	2.9	-2.9												
481	581848									73.4059	-146.3935	3.0	-1.9				
481	581940					72.7882	-137.6777	2.3	-5.5								
481	601898									73.4064	-146.3948	2.9	-2.6				
481	602020	72.7447	-145.0931	2.7	-2.7												
481	616364					72.7889	-137.6821	2.6	-3.9								
481	616516	72.7450	-145.0941	2.7	-2.8												
481	616699									73.4067	-146.3959	2.8	-3.0				
481	630341	72.7453	-145.0951	2.6	-3.0												
481	630463									73.4070	-146.3970	2.8	-3.2				
481	630524					72.7892	-137.6833	2.8	-2.8								
481	657074	72.7458	-145.0976	2.8	-4.4												
481	657104									73.4076	-146.3997	3.0	-4.3				
481	657501					72.7898	-137.6849	3.1	-2.2								
481	675354									73.4080	-146.4020	3.3	-5.4				
481	675476	72.7463	-145.1000	3.0	-5.9												
481	690399					72.7907	-137.6877	3.6	-5.3								
481	705505	72.7470	-145.1056	3.6	-8.1												
481	705566									73.4089	-146.4072	3.9	-7.2				
481	733459					72.7919	-137.6966	3.9	-9.8								
481	747925					72.7924	-137.7004	3.8	-10.3								
481	748138									73.4103	-146.4163	4.4	-8.6				
481	748230	72.7484	-145.1153	4.5	-9.1												
481	756805									73.4106	-146.4183	4.4	-8.7				
481	757019					72.7926	-137.7029	3.8	-10.7								
481	781250									73.4114	-146.4240	4.5	-8.5				
481	781311	72.7496	-145.1229	4.9	-8.5												
481	808929									73.4124	-146.4301	4.7	-7.6				
481	809082	72.7507	-145.1287	5.1	-7.7												
481	809540					72.7943	-137.7178	4.6	-10.6								
481	820038					72.7947	-137.7206	5.0	-10.2								
481	820404									73.4129	-146.4323	4.9	-7.3				
481	820435	72.7512	-145.1309	5.3	-7.4												
481	832214	72.7517	-145.1332	5.5	-7.2												
481	832245									73.4133	-146.4346	5.2	-7.0				
481	832672					72.7952	-137.7239	5.3	-9.5								
481	838593					72.7955	-137.7253	5.5	-9.1								
481	857239									73.4144	-146.4393	5.7	-7.2				
481	857361	72.7528	-145.1378	5.8	-7.4												
481	857819					72.7963	-137.7296	5.9	-8.0								
481	884705									73.4156	-146.4450	6.0	-8.1				
481	884857	72.7540	-145.1434	5.9	-8.3												
481	885162					72.7976	-137.7350	6.3	-7.5								
481	891815					72.7979	-137.7363	6.4	-7.6								
481	908112									73.4167	-146.4503	6.1	-8.6				
481	908203	72.7551	-145.1487	5.7	-9.1												
481	908691					72.7988	-137.7397	6.6	-7.9								
481	915833									73.4171	-146.4521	6.2	-8.7				
481	916412					72.7992	-137.7413	6.7	-8.1								
481	933044									73.4180	-146.4561	6.5	-8.8				
481	933197	72.7562	-145.1547	5.7	-9.5												
481	933533					72.8001	-137.7450	6.8	-8.6								
481	959869									73.4194	-146.4625	7.4	-8.7				
481	960022	72.7574	-145.1613	6.5	-9.3												
481	960114					72.8015	-137.7511	7.2	-9.0								
481	984131									73.4209	-146.4681	7.9	-8.5				
481	984253	72.7588	-145.1669	7.7	-8.5												
481	984680					72.8030	-137.7568	7.9	-8.9								
481	991669									73.4213	-146.4698	8.0	-8.4				

DAY	CAMP CARIBOU LAT	LONG	NIV	EIV	CAMP BLUE FOX LAT	LONG	NIV	EIV	CAMP SNOWBIRD LAT	LONG	NIV	EIV	CAMP BIG BEAR LAT	LONG	NIV	EIV
481.992249					72.8034	-137.7585	8.2	-8.8								
482 008301									73.4224	-146.4735	8.1	-8.4				
482 008453	72.7603	-145.1719	8.4	-7.3												
482 034363					72.8063	-137.7680	9.1	-8.7								
482 059723									73.4256	-146.4849	7.9	-7.8				
482 059875	72.7637	-145.1807	8.2	-6.8												
482 060150					72.8081	-137.7739	9.0	-8.9								
482 067688					72.8087	-137.7757	8.8	-9.0								
482 082916					72.8097	-137.7793	8.4	-9.2								
482 083008	72.7652	-145.1852	7.8	-8.5												
482 107880					72.8112	-137.7852	7.8	-9.0								
482 109093									73.4285	-146.4947	7.7	-7.4				
482 134827	72.7682	-145.1985	7.5	-10.1												
482 138092									73.4303	-146.5007	7.2	-7.7				
482 142395					72.8133	-137.7926	7.6	-7.2								
482 156555					72.8141	-137.7951	7.6	-6.2								
482 156738									73.4313	-146.5047	6.9	-8.1				
482 156830	72.7695	-145.2040	7.6	-9.2												
482 180908					72.8156	-137.7987	7.7	-5.4								
482 181305									73.4326	-146.5102	7.0	-8.4				
482 208723					72.8173	-137.8027	7.6	-5.7								
482 208954									73.4342	-146.5165	7.8	-8.4				
482 209076	72.7727	-145.2154	8.4	-7.9												
482 216431					72.8177	-137.8038	7.5	-5.8								
482 229645					72.8185	-137.8058	7.3	-6.0								
482 230011	72.7741	-145.2195	8.7	-7.3												
482 230011									73.4355	-146.5211	8.5	-7.8				
482 253632					72.8198	-137.8096	7.0	-6.2								
482 254089	72.7758	-145.2238	8.7	-6.3												
482 254150									73.4372	-146.5259	9.0	-6.9				
482 282318					72.8213	-137.8143	6.3	-6.5								
482 282532									73.4392	-146.5309	8.5	-6.4				
482 282623	72.7776	-145.2282	7.8	-6.1												
482 302338					72.8222	-137.8178	5.6	-6.8								
482 302765	72.7788	-145.2315	7.0	-6.6												
482 326385					72.8232	-137.8221	5.1	-6.7								
482 326782	72.7800	-145.2358	6.3	-7.0												
482 326904									73.4418	-146.5385	6.5	-6.2				
482 355194					72.8243	-137.8270	5.0	-6.3								
482 355621	72.7814	-145.2411	6.0	-7.2												
482 355621									73.4431	-146.5432	5.9	-6.0				
482 375031					72.8251	-137.8301	5.4	-6.0								
482 375427	72.7824	-145.2448	6.3	-7.3												
482 375580									73.4441	-146.5464	6.1	-5.9				
482 399597					72.8262	-137.8338	5.9	-5.6								
482 399841	72.7836	-145.2494	6.7	-7.3												
482 427856					72.8275	-137.8379	6.2	-5.7								
482 428314	72.7851	-145.2549	6.6	-7.6												
482 428375									73.4467	-146.5551	6.4	-6.5				
482 437012					72.8280	-137.8393	6.2	-5.9								
482 448090					72.8285	-137.8410	6.2	-6.2								
482 448364	72.7861	-145.2588	6.3	-7.5												
482 448547									73.4477	-146.5587	6.2	-6.9				
482 473450	72.7873	-145.2634	5.9	-6.1												
482 500702					72.8312	-137.8495	7.2	-5.7								
482 501099	72.7885	-145.2668	5.8	-3.4												
482 501190									73.4502	-146.5677	6.0	-4.8				
482 510254									73.4506	-146.5688	6.1	-3.9				
482 521820	72.7895	-145.2682	6.0	-1.9												
482 522003									73.4511	-146.5699	6.2	-2.9				
482 547729	72.7907	-145.2694	6.2	-2.2												
482 547852					72.8341	-137.8561	8.2	-5.7								
482 547852									73.4525	-146.5716	6.8	-2.5				
482 574036					72.8358	-137.8602	8.8	-6.1								
482 574249	72.7920	-145.2717	6.5	-5.0												
482 574402									73.4539	-146.5742	6.8	-5.5				
482 580841					72.8363	-137.8613	9.0	-6.2								
482 599747	72.7931	-145.2755	6.9	-8.3												
482 599903					72.8374	-137.8638	9.5	-6.3								

DAY	CAMP CARIBOU LAT	LONG	NIV	EIV	CAMP BLUE FOX LAT	LONG	NIV	EIV	CAMP SNOWBIRD LAT	LONG	NIV	EIV	CAMP BIG BEAR LAT	LONG	NIV	EIV
482 596069									73.4549	-146.5787	5.3	-10.4				
482 622772	72.7946	-145.2822	7.1	-10.3												
482 622833									73.4556	-146.5883	0.4	-15.7				
482 623077					72.8394	-137.8685	10.1	-7.2								
482 647990	72.7960	-145.2884	7.4	-7.9												
482 648163									73.4551	-146.5995	-5.0	-15.7				
482 670807	72.7974	-145.2921	7.8	-4.6												
482 671082					72.8433	-137.8785	10.4	-8.7								
482 698425									73.4542	-146.6142	7.2	-4.7				
482 698456	72.7991	-145.2949	8.0	-4.0												
482 698914					72.8456	-137.8851	10.5	-9.5								
482 722443	72.8005	-145.2980	7.8	-6.4												
482 722626					72.8475	-137.8912	10.3	-10.4								
482 746330	72.8020	-145.3030	7.5	-9.5												
482 746328									73.4604	-146.6159	19.9	-1.5				
482 746796					72.8494	-137.8980	10.2	-11.2								
482 774323					72.8516	-137.9062	11.0	-11.7								
482 774628									73.4643	-146.6188	15.3	-5.9				
482 798004					72.8538	-137.9134	12.1	-12.0								
482 800659	72.8053	-145.3181	8.5	-9.9												
482 822327	72.8068	-145.3231	9.3	-8.3												
482 846252					72.8587	-137.9285	13.6	-11.5								
482 846680	72.8086	-145.3282	9.7	-7.9												
482 873732					72.8615	-137.9366	13.0	-11.1								
482 879272	72.8110	-145.3353	9.4	-9.3												
482 898193									73.4722	-146.6545	5.9	-11.4				
482 898346	72.8124	-145.3402	8.9	-10.4												
482 898712					72.8639	-137.9438	11.9	-11.2								
482 917999					72.8657	-137.9494	11.4	-11.1								
482 918457	72.8138	-145.3458	8.5	-11.0												
482 918549									73.4732	-146.6606	6.9	-10.6				
482 926147					72.8664	-137.9517	11.4	-11.0								
482 948578									73.4750	-146.6692	8.2	-11.2				
482 955200	72.8162	-145.3565	8.3	-11.3												
482 973694									73.4766	-146.6773	8.8	-12.6				
482 973877	72.8174	-145.3619	8.5	-11.3												
482 973121					72.8707	-137.9655	11.6	-11.4								
482 989990					72.8721	-137.9704	11.8	-11.9								
482 990376	72.8185	-145.3667	9.0	-11.1												
482 990448									73.4778	-146.6832	9.0	-13.3				
483 023438	72.8209	-145.3761	9.1	-10.8												
483 023499									73.4800	-146.6954	7.8	-14.1				
483 023865					72.8752	-137.9813	10.9	-13.0								
483 049706					72.8772	-137.9900	10.0	-13.7								
483 062408					72.8782	-137.9949	9.7	-13.7								
483 062592	72.8234	-145.3876	7.4	-12.2												
483 062744									73.4821	-146.7105	6.2	-14.1				
483 074493					72.8791	-137.9991	9.6	-13.3								
483 074707	72.8241	-145.3915	6.6	-12.9												
483 078938									73.4839	-146.7236	6.8	-12.3				
483 079999	72.8252	-145.3999	5.2	-13.4												
483 079457					72.8810	-138.0073	9.9	-11.4								
483 106201	72.8255	-145.4024	4.8	-13.2												
483 106384					72.8815	-138.0093	10.1	-10.7								
483 122650					72.8829	-138.0135	10.6	-9.3								
483 122742									73.4852	-146.7308	7.7	-9.8				
483 135233	72.8261	-145.4079	4.4	-11.8												
483 135437	72.8265	-145.4114	4.4	-9.7												
483 135559									73.4860	-146.7339	8.0	-8.2				
483 147705					72.8850	-138.0192	11.2	-8.4								
483 148041									73.4868	-146.7364	8.0	-6.7				
483 148102	72.8269	-145.4142	4.6	-7.1												
483 174591									73.4884	-146.7405	7.1	-5.3				
483 195950					72.8892	-138.0299	11.2	-9.0								
483 196259									73.4895	-146.7437	6.2	-5.6				
483 196289	72.8289	-145.4190	5.8	-2.5												
483 208954	72.8295	-145.4199	6.1	-3.0												
483 209076									73.4901	-146.7457	5.9	-6.0				
483 209167					72.8904	-138.0231	11.1	-9.5								

DAY	CAMP CARIBOU LAT	LONG	NIV	EIV	CAMP BLUE FOX LAT	LONG	NIV	EIV	CAMP SNOWBIRD LAT	LONG	NIV	EIV	CAMP BIG BEAR LAT	LONG	NIV	EIV
483.220520					72.8914	-138.0360	10.9	-10.0								
483.221039									73.4906	-146.7477	5.6	-6.3				
483.249762									73.4918	-146.7525	4.9	-5.9				
483.249054	72.8313	-145.4237	5.3	-4.0												
483.268768					72.8952	-138.0485	9.6	-8.7								
483.269226	72.8321	-145.4258	4.3	-3.5												
483.269226									73.4925	-146.7554	4.4	-4.8				
483.283203	72.8325	-145.4269	3.5	-3.0												
483.283264									73.4929	-146.7571	3.8	-4.1				
483.293600					72.8963	-138.0516	9.1	-7.5								
483.293243					72.8970	-138.0534	8.6	-7.0								
483.293671	72.8328	-145.4277	2.8	-2.7												
483.293762									73.4932	-146.7582	3.3	-3.9				
483.321808					72.8987	-138.0584	7.3	-6.5								
483.322235									73.4938	-146.7609	1.9	-3.0				
483.324951	72.8333	-145.4295	1.6	-1.7												
483.341461					72.8998	-138.0618	6.3	-6.5								
483.341888	72.8335	-145.4301	1.4	-1.2												
483.342010									73.4941	-146.7621	1.4	-1.5				
483.357971									73.4942	-146.7624	1.4	0.2				
483.358032	72.8336	-145.4306	1.4	-1.0												
483.358459					72.9006	-138.0647	5.6	-6.7								
483.394592					72.9020	-138.0710	4.7	-6.6								
483.395020	72.8340	-145.4313	0.9	-0.4												
483.395081									73.4948	-146.7615	2.7	0.4				
483.414337					72.9027	-138.0743	4.3	-6.0								
483.414673	72.8341	-145.4313	0.4	0.7												
483.432983									73.4959	-146.7633	4.9	-4.2				
483.433075	72.8342	-145.4307	0.3	1.6												
483.433533					72.9033	-138.0771	3.9	-5.3								
483.467316					72.9041	-138.0816	2.1	-5.1								
483.467712	72.8344	-145.4296	1.4	0.2												
483.467804									73.4974	-146.7688	5.6	-6.7				
483.487701					72.9043	-138.0844	-0.2	-5.0								
483.487885	72.8346	-145.4300	2.0	-1.9												
483.489037									73.4982	-146.7724	5.0	-6.3				
483.507751									73.4989	-146.7757	4.3	-5.9				
483.507965	72.8350	-145.4315	2.1	-3.7												
483.509240					72.9041	-138.0870	-2.2	-4.9								
483.540375					72.9037	-138.0912	0.5	-4.9								
483.561676	72.8354	-145.4349	-1.3	2.3												
483.561859									73.5002	-146.7816	1.3	-0.8				
483.582092									73.5003	-146.7812	1.0	2.2				
483.582245	72.8350	-145.4321	-2.7	8.2												
483.614075					72.9067	-138.0983	6.5	-1.5								
483.614166	72.8345	-145.4228	-1.2	12.8												
483.614319									73.5008	-146.7784	3.0	3.4				
483.636230	72.8344	-145.4158	-0.2	10.8												
483.636353									73.5014	-146.7768	2.8	1.4				
483.636444					72.9077	-138.0988	4.2	-0.7								
483.653923	72.8344	-145.4116	0.1	5.2												
483.664459					72.9082	-138.0996	1.5	-1.6								
483.680416					72.9084	-138.1011	1.0	-3.3								
483.688446									73.5018	-146.7800	-0.6	-5.6				
483.711487	72.8343	-145.4139	-1.3	-5.0												
483.711548									73.5016	-146.7841	-1.3	-7.2				
483.711884					72.9086	-138.1039	0.8	-5.9								
483.720485					72.9087	-138.1068	0.6	-7.7								
483.720668									73.5014	-146.7874	-1.0	-6.9				
483.728659	72.8341	-145.4161	-2.0	-4.3												
483.739899									73.5014	-146.7894	-0.4	-6.0				
483.740479					72.9088	-138.1094	0.6	-8.6								
483.763939									73.5014	-146.7926	1.0	-4.3				
483.763519					72.9089	-138.1148	0.8	-9.1								
483.787272									73.5017	-146.7951	1.6	-3.7				
483.787323	72.8331	-145.4204	-2.0	-2.2												
483.800659					72.9092	-138.1225	1.3	-5.9								
483.801025									73.5019	-146.7965	1.3	-3.8				
483.801056	72.8329	-145.4212	-1.7	-1.9												
483.815918									73.5020	-146.7979	0.8	-3.6				

	CAMP CARIBOU				CAMP BLUE FOX				CAMP SNOWBIRD				CAMP BIG BEAR			
DAY	LAT	LONG	NIV	EIV	LAT	LONG	NIV	EIV	LAT	LONG	NIV	EIV	LAT	LONG	NIV	EIV
483 816040	72.8327	-145.4218	-1.2	-1.0												
483 816467					72.9093	-138.1244	1.6	-3.3								
483 829238					72.9096	-138.1252	1.9	-0.4								
483 830776	72.8326	-145.4220	-0.2	-0.1												
483 838776									73.5021	-146.8001	0.4	-3.5				
483 863281									73.5022	-146.8027	0.7	-4.7				
483 863403	72.8327	-145.4224	1.2	-1.6												
483 869931					72.9101	-138.1250	2.1	0.1								
483 872467					72.9102	-138.1250	2.1	-0.7								
483 872925	72.8328	-145.4230	1.8	-2.8												
483 872955									73.5022	-146.8040	1.0	-5.4				
483 891571									73.5024	-146.8069	1.5	-6.0				
483 891754	72.8331	-145.4249	2.6	-4.7												
483 891998					72.9105	-138.1258	1.7	-2.2								
483 909912	72.8335	-145.4273	2.8	-5.6												
483 910065					72.9107	-138.1270	1.6	-3.1								
483 910065									73.5027	-146.8099	1.7	-5.5				
483 919037					72.9108	-138.1278	1.8	-3.4								
483 939453					72.9112	-138.1299	3.3	-4.5								
483 944702	72.8342	-145.4323	2.2	-4.9												
483 966827	72.8345	-145.4346	1.6	-3.1												
483 966858					72.9122	-138.1334	5.3	-5.0								
483 984558	72.8347	-145.4357	1.3	-1.8												
483 984650									73.5035	-146.8173	1.1	-1.7				
483 984074					72.9129	-138.1357	5.1	-4.4								
484 015663	72.8350	-145.4367	1.2	-1.0												
484 040985					72.9146	-138.1407	2.2	-2.9								
484 041016									73.5038	-146.8195	0.4	-2.7				
484 041138	72.8352	-145.4375	1.3	-1.8												
484 059675	72.8354	-145.4386	1.1	-2.5												
484 060303					72.9148	-138.1421	1.2	-2.6								
484 066193									73.5039	-146.8219	0.1	-4.0				
484 066559					72.9149	-138.1425	0.9	-2.4								
484 069977	72.8355	-145.4393	1.0	-2.6												
484 089172	72.8356	-145.4406	0.7	-2.5												
484 114471					72.9151	-138.1449	0.8	-1.6								
484 114685									73.5039	-146.8268	0.0	-3.1				
484 114746	72.8357	-145.4420	0.4	-1.8												
484 135559	72.8358	-145.4428	0.2	-1.0												
484 136017					72.9153	-138.1458	1.6	-1.5								
484 144826	72.8358	-145.4430	0.2	-0.5												
484 187408					72.9161	-138.1475	2.1	-1.0								
484 187805	72.8358	-145.4427	0.2	0.6												
484 211182	72.8359	-145.4424	0.1	0.3												
484 211517					72.9165	-138.1480	1.4	-0.8								
484 236359					72.9166	-138.1486	0.4	-0.9								
484 260101					72.9166	-138.1491	-0.5	-0.7								
484 260559	72.8359	-145.4427	-0.1	-0.6												
484 260620									73.5040	-146.8312	-0.4	-0.3				
484 286316	72.8359	-145.4431	0.0	-0.4												
484 286499					72.9164	-138.1493	-1.0	0.3								
484 288727									73.5039	-146.8314	-0.5	-0.2				
484 307892					72.9163	-138.1489	-1.0	1.0								
484 308320	72.8359	-145.4432	0.2	0.0												
484 308411									73.5038	-146.8315	-0.3	0.1				
484 332977					72.9161	-138.1482	-0.9	1.0								
484 333313	72.8359	-145.4430	0.0	0.6												
484 333435									73.5038	-146.8311	-0.2	0.9				
484 365265									73.5037	-146.8300	-0.4	1.5				
484 381195									73.5036	-146.8293	-0.6	1.5				
484 406403	72.8355	-145.4408	-1.3	1.6												
484 406586									73.5035	-146.8284	-1.1	1.3				
484 437836	72.8352	-145.4395	-1.6	1.6												
484 437927									73.5031	-146.8274	-1.8	1.3				
484 453766					72.9152	-138.1450	-1.3	2.5								
484 454041	72.8349	-145.4388	-1.8	1.7												
484 484163									73.5029	-146.8267	-2.1	1.6				
484 484164	72.8346	-145.4374	-1.9	2.6												
484 180206									73.5024	-146.8253	-2.5	2.5				

DAY	CAMP CARIBOU LAT	LONG	NIV	EIV	CAMP BLUE FOX LAT	LONG	NIV	EIV	CAMP SNOWBIRD LAT	LONG	NIV	EIV	CAMP BIG BEAR LAT	LONG	NIV	EIV
484 510620									73.5018	-146.8228	-2.4	3.6				
484 527557	72.8338	-145.4326	-2.1	5.2												
484 527740									73.5015	-146.8210	-2.2	4.1				
484 535095									73.5014	-146.8202	-2.1	4.3				
484.554504	72.8334	-145.4286	-2.2	5.9												
484 554657									73.5011	-146.8178	-2.0	4.7				
484 554688					72.9138	-138.1351	-2.2	3.8								
484 583435	72.8328	-145.4241	-2.4	5.9												
484 583618									73.5006	-146.8140	-2.0	5.1				
484 601807	72.8325	-145.4214	-2.7	5.9												
484 601898					72.9129	-138.1307	-2.5	3.4								
484 601898									73.5003	-146.8114	-2.1	5.5				
484.629700	72.8318	-145.4169	-3.5	6.6												
484.629730									73 4998	-146.8069	-2.9	6.6				
484 630035					72.9124	-138.1280	-2.8	4.1								
484 652100					72.9119	-138.1254	-3.4	5.1								
484 652527	72.8311	-145.4127	-4.7	7.8												
484 652618									73.4992	-146.8025	-4.5	7.4				
484 676758	72.8301	-145.4074	-5.9	8.8												
484 676819									73.4981	-146.7976	-6.7	7.4				
484 677063					72.9111	-138.1217	-4.1	6.1								
484 705414									73.4964	-146.7921	-8.1	7.0				
484.705475	72.8287	-145.4006	-6.7	9.3												
484 705933					72.9101	-138.1167	-4.7	7.1								
484 724701					72.9094	-138.1132	-4.9	7.5								
484 728851	72.8275	-145.3949	-6.7	9 2												
484 728973									73.4950	-146.7876	-7.6	7 3				
484 752380	72 8262	-145.3894	-6.5	9.1												
484 752838					72.9084	-138.1075	-4.9	8.0								
484 781433									73.4921	-146.7758	-6.9	9.7				
484 781525	72.8248	-145.3822	-6.5	10.3												
484 752013					72.9073	-138.1012	-4.8	8.5								
484 797791					72.9067	-138.0976	-5.0	9.0								
484 797974	72.8239	-145.3775	-6.9	11.3												
484 798126									73.4912	-146.7712	-7.4	10.6				
484 804596					72.9064	-138.0960	-5.2	9.3								
484 826874					72.9054	-138.0902	-6.1	10.5								
484 857300									73.4876	-146.7529	-7.5	11.8				
484.857452	72.8206	-145.3580	-6.6	13.5												
484 857788					72.9038	-138.0812	-7.4	11.5								
484 871582					72.9030	-138.0771	-8.0	11.3								
484.879974									73.4863	-146.7457	-6.9	11.6				
484 880554					72.9024	-138.0744	-8.4	11.1								
484.898682					72.9011	-138.0693	-9 5	10.6								
484.899139	72.8186	-145.3434	-6.4	13.2												
484 899200									73.4853	-146.7398	-6.9	11.4				
484.932648									73.4835	-146.7295	-7.0	11.4				
484 932800	72.8168	-145.3323	-6.8	11.9												
484 932922					72.8983	-138.0598	-11.5	11.4								
484 945801	72.8162	-145.3284	-6.6	11.2												
484 945923									73.4827	-146.7254	-6.9	11.4				
484 946045					72.8971	-138.0557	-12.1	12.3								
484 955994									73.4822	-146.7223	-6.9	11.3				
484 956573					72.8961	-138.0522	-12.5	13.0								
484 957855	72.8156	-145.3250	-6.6	10.4												
484 970581					72.8947	-138.0474	-13.1	13.6								
484 970947	72.8149	-145.3217	-6.6	9 3												
484 971039									73.4814	-146.7178	-6.9	10.9				
484 979614									73.4809	-146.7153	-6.9	10.6				
484 979950					72.8938	-138.0440	-13.4	13 9								
485 007385					72.8908	-138.0345	-14.1	12 0								
485 020813	72.8123	-145.3117	-6.3	6.7												
485 020844									73.4787	-146.7045	-6.5	8.8				
485 021210					72.8893	-138.0305	-14.1	10.1								
485 031769									73.4782	-146.7019	-6.2	8.5				
485 031921	72.8118	-145.3098	-5.9	6.7												
485 032227					72.8881	-138.0278	-14 1	8.8								
485 042877					72.8869	-138.0255	-14.2	7.7								
485 043091	72.8113	-145.3078	-5.6	7 2												

	CAMP CARIBOU				CAMP BLUE FOX				CAMP SNOWBIRD				CAMP BIG BEAR			
DAY	LAT	LONG	NIV	EIV	LAT	LONG	NIV	EIV	LAT	LONG	NIV	EIV	LAT	LONG	NIV	EIV
485 043243									73.4777	-146.6992	-6.0	8.8				
485 054413									73.4771	-146.6965	-5.8	9.7				
485.054535	72.8108	-145.3056	-5.3	8.0												
485 081085					72.8827	-138.0189	-13.8	6.3								
485 081329	72.8098	-145.2995	-4.5	9.3												
485 096375	72.8093	-145.2958	-4.2	9.1												
485.096863					72.8811	-138.0163	-13.4	6.7								
485 107178					72.8800	-138.0144	-13.1	7.1								
485 115784					72.8791	-138.0128	-12.9	7.3								
485 115814	72.8087	-145.2914	-3.9	8.5												
485 128540	72.8083	-145.2887	-3.8	7.9												
485 154205					72.8755	-138.0054	-11.1	7.1								
485 154602	72.8075	-145.2838	-3.4	6.4												
485 172089	72.8071	-145.2811	-2.8	5.3												
485.172546					72.8740	-138.0022	-9.6	6.2								
485 181366									73.4733	-146.6566	-1.1	8.4				
485 181396					72.8734	-138.0008	-8.9	5.7								
485 181519	72.8069	-145.2799	-2.4	4.6												
485 189240	72.8068	-145.2791	-2.0	4.0												
485 189362									73.4733	-146.6549	-0.7	7.4				
485 189392					72.8728	-137.9997	-8.3	5.3								
485 201569					72.8721	-137.9981	-7.5	4.6								
485 201874									73.4732	-146.6526	-0.1	6.0				
485 201904	72.8066	-145.2779	-1.4	3.1												
485 226990					72.8707	-137.9953	-6.4	4.1								
485 227417	72.8064	-145.2762	-0.6	2.3												
485 227478									73.4732	-146.6490	0.2	4.8				
485 247528	72.8064	-145.2750	-0.4	2.5												
485 247803					72.8698	-137.9930	-5.8	4.5								
485 263336	72.8063	-145.2739	-0.5	2.9												
485 263641					72.8691	-137.9910	-5.3	4.9								
485 274353					72.8686	-137.9896	-5.0	5.2								
485 274780	72.8063	-145.2730	-0.6	3.2												
485 299713					72.8677	-137.9859	-4.6	5.9								
485 300140	72.8061	-145.2706	-0.9	4.0												
485 300262									73.4730	-146.6384	-0.9	6.4				
485 322144									73.4728	-146.6345	-0.7	6.8				
485 322296	72.8060	-145.2681	-1.0	4.7												
485 322418					72.8669	-137.9823	-4.7	6.3								
485 329651					72.8666	-137.9812	-4.8	6.3								
485 338013									73.4728	-146.6316	-0.3	6.5				
485 338043	72.8059	-145.2662	-0.9	4.7												
485 338531					72.8663	-137.9797	-4.9	6.3								
485 347015					72.8660	-137.9783	-5.1	6.2								
485 347443	72.8058	-145.2650	-0.9	4.6												
485 372772					72.8649	-137.9744	-5.5	5.4								
485 373077	72.8056	-145.2622	-0.8	3.7												
485 373230									73.4728	-146.6262	0.3	4.8				
485 396271					72.8639	-137.9714	-5.7	4.4								
485 401093	72.8055	-145.2599	-0.9	2.8												
485 401154									73.4729	-146.6230	0.1	4.0				
485 412994									73.4729	-146.6217	-0.1	4.1				
485 413116	72.8054	-145.2591	-1.0	2.6												
485 413605					72.8631	-137.9695	-5.5	3.9								
485 446381					72.8618	-137.9662	-5.3	4.3								
485 446503	72.8051	-145.2565	-1.1	3.7												
485 446655									73.4728	-146.6175	-0.5	5.5				
485 473785	72.8049	-145.2533	-0.7	5.1												
485 473907									73.4727	-146.6129	-0.2	6.7				
485 497885									73.4727	-146.6104	0.3	6.7				
485 498037	72.8048	-145.2514	-0.3	5.4												
485 498373					72.8601	-137.9607	-4.7	5.5								
485 520599	72.8048	-145.2474	0.2	3.3												
485 520691					72.8590	-137.9561	-4.2	5.1								
485 520752									73.4730	-146.6049	1.5	5.4				
485 542114					72.8583	-137.9534	-4.1	4.7								
485 542511									73.4733	-146.6021	1.9	4.4				
485 542542	72.8048	-145.2463	0.0	0.5												
485 562439	72.8048	-145.2466	-0.1	-1.5												
485 562622					72.8577	-137.9509	-3.9	4.8								

	CAMP CARIBOU				CAMP BLUE FOX				CAMP SNOWBIRD				CAMP BIG BEAR			
DAY	LAT	LONG	NIV	EIV	LAT	LONG	NIV	EIV	LAT	LONG	NIV	EIV	LAT	LONG	NIV	EIV
485 595490	72.8048	-145.2488	0.0	-3.2												
485 595734					72.8567	-137.9467	-3.5	4.7								
485 614532					72.8562	-137.9446	-3.4	4.1								
485 614960	72.8048	-145.2503	0.2	-2.4												
485 636200	72.8049	-145.2509	0.4	0.7												
485 671021	72.8050	-145.2481	0.4	4.0												
485 671448					72.8546	-137.9397	-4.1	3.0								
485 686981					72.8541	-137.9385	-4.3	3.0								
485 687347	72.8050	-145.2465	0.5	3.3												
485 708984					72.8533	-137.9368	-4.2	2.7								
485 709198	72.8051	-145.2451	0.8	1.4												
485 717896					72.8531	-137.9362	-4.0	2.4								
485 747009	72.8055	-145.2450	2.0	-0.4												
485 747498					72.8522	-137.9348	-3.0	1.1								
485 759796					72.8520	-137.9346	-2.5	0.5								
485 760071	72.8058	-145.2451	2.4	-0.3												
485 781250					72.8516	-137.9344	-2.0	0.1								
485 781616	72.8062	-145.2452	2.9	0.1												
485 793427	72.8065	-145.2451	3.1	0.3												
485 793884					72.8514	-137.9344	-2.0	0.3								
485 823059	72.8073	-145.2447	3.3	0.6												
485 823456					72.8509	-137.9339	-2.3	1.2								
485 833221					72.8508	-137.9335	-2.6	1.7								
485 833513	72.8075	-145.2446	3.3	0.6												
485 853149					72.8503	-137.9325	-3.0	2.0								
485 852546	72.8081	-145.2443	3.4	0.3												
485 869415	72.8085	-145.2443	3.5	-0.4												
485 869873					72.8499	-137.9317	-3.3	1.7								
485 878682	72.8093	-145.2451	3.7	-1.6												
485 898895					72.8492	-137.9308	-3.3	0.5								
485 907379					72.8489	-137.9307	-3.3	0.0								
485 945404					72.8480	-137.9314	-3.3	-1.1								
486 047638					72.8455	-137.9355	-2.6	-2.3								
486 047699									73.4855	-146.5802	4.6	-1.4				
486 047791	72.8139	-145.2561	4.6	-2.6												
486 057220									73.4858	-146.5805	4.7	-1.5				
486 057251	72.8143	-145.2567	4.7	-2.3												
486 057709					72.8453	-137.9362	-2.4	-2.5								
486 069458					72.8451	-137.9370	-2.2	-2.6								
486 069611	72.8147	-145.2573	4.9	-1.8												
486 069794									73.4863	-146.5811	4.8	-1.7				
486 094360									73.4872	-146.5824	5.2	-2.4				
486 094391					72.8447	-137.9387	-1.6	-2.8								
486 094513	72.8157	-145.2581	5.4	-0.8												
486 120972					72.8444	-137.9407	-1.1	-2.8								
486 121246									73.4883	-146.5844	5.3	-2.8				
486 121307	72.8169	-145.2590	5.5	-2.6												
486 132874									73.4888	-146.5853	5.2	-2.6				
486 132965	72.8174	-145.2601	5.3	-4.7												
486 132423					72.8443	-137.9416	-0.9	-2.6								
486 142578	72.8178	-145.2616	5.1	-6.9												
486 142639					72.8443	-137.9422	-0.8	-2.5								
486 167816					72.8442	-137.9438	-0.1	-2.4								
486 168060									73.4902	-146.5874	4.9	-2.1				
486 182152	72.8187	-145.2679	4.8	-11.5												
486 193848					72.8443	-137.9456	1.1	-3.0								
486 194275	72.8197	-145.2762	5.0	-12.3												
486 194305									73.4912	-146.5890	5.1	-2.6				
486 208405									73.4918	-146.5901	5.4	-3.3				
486 208557	72.8203	-145.2806	5.3	-11.3												
486 209923					72.8445	-137.9469	2.0	-3.6								
486 216400									73.4921	-146.5909	5.6	-3.8				
486 240753					72.8452	-137.9502	3.4	-4.2								
486 241150	72.8217	-145.2891	5.9	-8.8												
486 241180									73.4932	-146.5938	6.0	-4.7				
486 266571					72.8459	-137.9529	3.7	-3.5								
486 266598	72.8229	-145.2944	6.3	-7.1												
486 267090									73.4945	-146.5971	6.3	-4.5				
486 282508									73.4953	-146.5990	6.4	-4.1				

DAY	CAMP CARIBOU LAT	LONG	NIV	EIV	CAMP BLUE FOX LAT	LONG	NIV	EIV	CAMP SNOWBIRD LAT	LONG	NIV	EIV	CAMP BIG BEAR LAT	LONG	NIV	EIV
486.283875					72.8464	-137.9542	3.7	-2.6								
486.313446					72.8473	-137.9558	4.1	-1.8								
486.313873	72.8254	-145.3019	7.4	-5.6												
486.313934									73.4969	-146.6020	7.0	-3.4				
486.339447					72.8481	-137.9570	4.7	-1.7								
486.339783	72.8270	-145.3055	7.9	-5.2												
486.339935									73.4984	-146.6043	7.8	-3.2				
486.350093	72.8281	-145.3079	7.9	-4.8												
486.365509									73.4999	-146.6067	7.8	-3.9				
486.386230					72.8497	-137.9586	2.6	-0.7								
486.386597	72.8298	-145.3115	7.4	-5.5												
486.386749									73.5012	-146.6093	7.4	-4.9				
486.412842					72.8500	-137.9588	0.6	0.3								
486.412994	72.8313	-145.3162	6.8	-8.4												
486.413147									73.5027	-146.6132	6.8	-6.2				
486.431610					72.8500	-137.9585	0.3	0.5								
486.431671									73.5036	-146.6165	6.6	-7.0				
486.431793	72.8322	-145.3210	6.4	-11.5												
486.459412					72.8501	-137.9588	0.4	-2.0								
486.459656	72.8336	-145.3306	6.2	-13.9												
486.459808									73.5051	-146.6220	6.7	-7.2				
486.486847	72.8349	-145.3394	6.6	-9.9												
486.486969									73.5065	-146.6267	6.9	-5.1				
486.504456					72.8504	-137.9638	1.6	-5.0								
486.504822									73.5075	-146.6287	6.8	-3.5				
486.512970					72.8505	-137.9649	2.0	-4.7								
486.513458									73.5079	-146.6295	6.8	-3.0				
486.533264	72.8375	-145.3452	7.2	-1.6												
486.533447									73.5090	-146.6309	6.7	-2.5				
486.561340	72.8390	-145.3465	7.3	-2.9												
486.561462									73.5104	-146.6332	6.8	-4.2				
486.561554					72.8516	-137.9701	3.5	-4.1								
486.576965					72.8520	-137.9718	3.8	-4.4								
486.577393	72.8400	-145.3483	7.5	-5.5												
486.577423									73.5113	-146.6354	7.0	-6.0				
486.586639	72.8405	-145.3498	7.6	-7.0												
486.586792									73.5118	-146.6371	7.2	-7.2				
486.607635	72.8418	-145.3545	8.1	-10.1												
486.607758									73.5130	-146.6419	7.8	-9.6				
486.607788					72.8530	-137.9758	4.4	-5.7								
486.636627	72.8437	-145.3632	8.7	-12.5												
486.636658									73.5148	-146.6502	8.3	-11.3				
486.636993					72.8541	-137.9806	5.2	-6.8								
486.649353					72.8546	-137.9828	5.6	-7.0								
486.649780	72.8446	-145.3675	9.0	-12.6												
486.649902									73.5157	-146.6543	8.6	-11.1				
486.659637									73.5164	-146.6572	8.8	-10.9				
486.682678	72.8470	-145.3781	9.9	-11.7												
486.682770									73.5180	-146.6638	9.2	-10.6				
486.683044					72.8563	-137.9890	7.1	-6.9								
486.712463	72.8494	-145.3864	11.4	-9.7												
486.712952					72.8581	-137.9943	9.0	-6.6								
486.721954					72.8588	-137.9958	9.6	-6.5								
486.722290	72.8503	-145.3888	12.0	-9.1												
486.733795	72.8514	-145.3914	12.7	-8.5												
486.758423	72.8540	-145.3967	13.9	-8.4												
486.758881					72.8618	-138.0023	10.8	-7.4								
486.758574	72.8573	-145.4038	14.1	-9.9												
486.759001					72.8643	-138.0087	10.4	-8.7								
486.795441									73.5277	-146.6932	13.8	-6.9				
486.807526					72.8658	-138.0130	10.3	-9.0								
486.807922									73.5290	-146.6954	14.5	-6.0				
486.834351									73.5321	-146.6994	14.6	-5.7				
486.834442	72.8622	-145.4162	13.2	-9.7												
486.834930					72.8680	-138.0193	10.6	-8.7								
486.864250									73.5353	-146.7045	13.5	-7.0				
486.864410	72.8652	-145.4230	13.1	-7.9												
486.864716					72.8706	-138.0250	11.6	-7.9								
486.879333					72.8719	-138.0288	12.3	-7.4								
486.879822									73.5370	-146.7077	13.2	-7.8				

		CAMP CARIBOU				CAMP BLUE FOX				CAMP SNOWBIRD				CAMP BIG BEAR			
	DAY	LAT	LONG	NIV	EIV	LAT	LONG	NIV	EIV	LAT	LONG	NIV	EIV	LAT	LONG	NIV	EIV
486	910339	72.8700	-145.4320	13.3	-7.7												
486	910675					72.8750	-138.0347	12.7	-7.5								
486	939453									73.5429	-146.7215	12.3	-8.6				
486	939636	72.8730	-145.4380	13.2	-8.2												
486	951660									73.5441	-146.7242	12.0	-8.3				
486	960938					72.8796	-138.0458	10.7	-9.6								
486	962585									73.5451	-146.7267	11.7	-8.1				
486	989657	72.8776	-145.4478	12.3	-7.9												
486	989840					72.8816	-138.0524	9.9	-10.6								
487	014008									73.5495	-146.7379	10.5	-8.3				
487	014069					72.8838	-138.0605	9.7	-11.2								
487	018219	72.8805	-145.4545	9.6	-8.1												
487	023773									73.5503	-146.7401	10.3	-8.6				
487	036041									73.5513	-146.7430	10.0	-8.9				
487	036499					72.8854	-138.0670	9.5	-11.2								
487	087646					72.8891	-138.0815	8.7	-10.4								
487	087952	72.8841	-145.4699	5.2	-8.1												
487	096375									73.5556	-146.7583	8.4	-9.3				
487	111237	72.8850	-145.4745	5.1	-7.1												
487	111420					72.8906	-138.0878	8.2	-9.8								
487	134247	72.8859	-145.4783	4.9	-5.7												
487	160706					72.8936	-138.0998	7.3	-9.3								
487	161102	72.8869	-145.4818	5.0	-4.1												
487	169525	72.8873	-145.4826	5.1	-3.7												
487	169617					72.8941	-138.1020	7.2	-9.4								
487	185577					72.8950	-138.1060	7.0	-9.7								
487	187744	72.8880	-145.4843	5.4	-3.4												
487	207153					72.8961	-138.1116	6.8	-10.0								
487	207520	72.8889	-145.4862	5.5	-3.9												
487	233459					72.8975	-138.1184	6.5	-9.7								
487	233887	72.8900	-145.4892	4.9	-4.6												
487	243469	72.8903	-145.4903	4.6	-4.8												
487	243774					72.8980	-138.1210	6.2	-9.4								
487	259064					72.8987	-138.1247	5.9	-9.2								
487	259277	72.8908	-145.4924	3.9	-5.0												
487	279877					72.8997	-138.1296	5.6	-9.1								
487	306244					72.9008	-138.1359	5.6	-9.1								
487	306641	72.8920	-145.4989	2.8	-5.6												
487	318085	72.8923	-145.5006	2.7	-5.8												
487	331940					72.9020	-138.1419	5.9	-8.7								
487	332367	72.8926	-145.5028	2.6	-6.0												
487	352997	72.8930	-145.5062	2.8	-6.5												
487	379364					72.9042	-138.1518	5.8	-7.1								
487	379639	72.8936	-145.5110	3.3	-7.1												
487	404541					72.9053	-138.1561	5.3	-5.7								
487	404999	72.8943	-145.5158	3.7	-7.3												
487	425873	72.8950	-145.5196	4.1	-6.6												
487	453094					72.9070	-138.1618	3.9	-3.7								
487	453156	72.8958	-145.5233	4.0	-3.0												
487	466736					72.9074	-138.1631	3.4	-3.5								
487	499268	72.8971	-145.5235	2.9	0.7												
487	527405	72.8977	-145.5239	2.1	-2.4												
487	527527					72.9087	-138.1688	2.5	-4.1								
487	539398					72.9089	-138.1701	2.6	-4.3								
487	539795	72.8978	-145.5251	1.7	-4.5												
487	550385	72.8980	-145.5265	1.6	-6.0												
487	552765					72.9092	-138.1717	2.9	-4.4								
487	573334					72.9097	-138.1741	3.2	-4.7								
487	602356	72.8986	-145.5367	1.6	-7.2												
487	602661					72.9104	-138.1779	3.4	-5.5								
487	611816					72.9107	-138.1793	3.4	-5.8								
487	612244	72.8987	-145.5385	1.7	-6.3												
487	623749	72.8989	-145.5402	1.8	-5.4												
487	649010	72.8992	-145.5432	1.8	-4.2												
487	649285					72.9116	-138.1884	2.6	-7.2								
487	677979	72.8996	-145.5465	1.6	-4.8												
487	678436					72.9121	-138.1915	1.6	-8.3								
487	723480	72.9000	-145.5532	0.6	-6.0												
487	723907					72.9127	-138.2011	2.8	-6.9								

DAY	CAMP CARIBOU LAT	LONG	NIV	EIV	CAMP BLUE FOX LAT	LONG	NIV	EIV	CAMP SNOWBIRD LAT	LONG	NIV	EIV	CAMP BIG BEAR LAT	LONG	NIV	EIV
487 754028	72.9001	-145.5580	-0.2	-6.2												
487 754517					72.9136	-138.2061	4.5	-6.2								
487 772583	72.9000	-145.5612	-0.5	-7.0												
487 772858					72.9143	-138.2093	5.0	-7.3								
487 799927					72.9154	-138.2153	5.5	-9.7								
487 834198	72.9002	-145.5743	2.1	-8.9												
487 847992	72.9004	-145.5775	3.2	-8.9												
487.848450					72.9176	-138.2292	6.4	-11.4								
487.875427	72.9012	-145.5837	3.9	-8.2												
487 924347					72.9214	-138.2502	5.7	-9.8								
487.951294					72.9225	-138.2569	4.9	-9.2								
487 977997									73.5796	-146.8904	6.8	-4.8				
488 026031					72.9251	-138.2734	4.5	-7.6								
488 049927					72.9260	-138.2779	4.7	-6.6								
488.075287					72.9269	-138.2820	4.8	-5.7								
488 100067					72.9278	-138.2856	4.4	-5.6								
488 100098									73.5861	-146.9093	5.2	-7.2				
488 149658									73.5878	-146.9195	3.9	-7.3				
488 173431					72.9299	-138.2970	3.0	-5.8								
488 196716					72.9304	-138.3004	2.7	-5.6								
488 271118					72.9315	-138.3109	1.1	-5.4								
488 280823									73.5918	-146.9387	4.4	-3.7				
488 281158					72.9316	-139.3123	0.8	-5.4								
488 296753					72.9316	-138.3146	0.6	-5.7								
488 297028									73.5924	-146.9402	4.5	-3.5				
488 319000					72.9318	-138.3183	0.8	-7.0								
488 319519									73.5931	-146.9425	4.2	-4.1				
488 346527									73.5939	-146.9461	3.3	-5.8				
488 355225									73.5941	-146.9476	3.1	-6.5				
488 369415					72.9323	-138.3286	2.2	-7.4								
488 369873									73.5945	-146.9503	3.1	-7.2				
488 391815					72.9328	-138.3324	2.8	-5.7								
488 392365									73.5951	-146.9547	3.8	-6.9				
488.419464					72.9334	-138.3357	2.9	-3.3								
488 419800									73.5960	-146.9594	4.8	-5.8				
488 428986									73.5964	-146.9608	5.0	-5.5				
488 442017					72.9339	-138.3372	2.6	-2.0								
488 442535									73.5969	-146.9628	5.2	-5.3				
488 465495									73.5978	-146.9661	5.2	-5.6				
488 493591					72.9348	-138.3405	2.4	-4.3								
488 502075									73.5993	-146.9720	5.1	-5.9				
488 514771					72.9352	-138.3435	2.7	-6.1								
488 515259									73.5998	-146.9741	5.1	-5.5				
488 539215									73.6008	-146.9770	5.5	-3.2				
488 568298									73.6022	-146.9786	6.2	-1.6				
488 568451					72.9364	-138.3525	2.4	-5.7								
488 574738									73.6025	-146.9789	6.4	-1.9				
488 580013					72.9367	-138.3551	2.0	-4.6								
488 588379									73.6032	-146.9797	6.7	-2.7				
488 613617									73.6045	-146.9825	6.9	-5.5				
488.613678					72.9371	-138.3579	2.1	-3.8								
488 643585									73.6061	-146.9878	6.5	-6.7				
488 662048									73.6070	-146.9908	6.1	-4.8				
488 689751									73.6082	-146.9931	5.8	-1.9				
488 715973					72.9396	-138.3698	3.8	-5.9								
488 716156									73.6095	-146.9943	6.0	-1.9				
488 736481									73.6105	-146.9958	6.3	-3.6				
488 736542					72.9402	-138.3732	3.8	-6.7								
488 764404									73.6118	-146.9992	6.1	-5.2				
488 764893					72.9410	-138.3784	3.3	-7.3								
488 788147					72.9415	-138.3829	3.1	-7.5								
488 788513									73.6129	-147.0028	6.0	-5.5				
488 811554									73.6141	-147.0063	6.5	-5.7				
488 811870					72.9421	-138.3876	3.4	-7.7								
488 840363									73.6156	-147.0109	7.3	-6.0				
488 840973					72.9430	-138.3936	3.9	-8.0								
488 859985					72.9436	-139.3977	4.2	-8.3								
488 860474									73.6168	-147.0142	7.8	-6.0				
488 871155									73.6175	-147.0159	8.0	-5.9				

DAY	CAMP CARIBOU LAT	LONG	NIV	EIV	CAMP BLUE FOX LAT	LONG	NIV	EIV	CAMP SNOWBIRD LAT	LONG	NIV	EIV	CAMP BIG BEAR LAT	LONG	NIV	EIV
488 887177									73.6185	-147.0185	8.3	-5.9				
488 887726					72.9445	-138.4038	4.7	-8.8								
488 916138									73.6204	-147.0231	8.4	-6.0				
488 916656					72.9456	-138.4105	5.1	-8.7								
488 931824					72.9462	-138.4139	5.4	-8.3								
488 932312									73.6214	-147.0259	8.3	-6.3				
488 940643									73.6220	-147.0273	8.3	-6.5				
488 940765					72.9466	-138.4158	5.7	-8.0								
488 963013									73.6234	-147.0315	8.1	-7.3				
488 963593					72.9477	-138.4205	6.2	-7.8								
488 991394									73.6251	-147.0377	7.8	-8.9				
489 004364									73.6259	-147.0410	7.7	-9.7				
489 015625									73.6266	-147.0441	7.6	-10.4				
489 038605									73.6279	-147.0508	7.1	-10.7				
489 039063					72.9512	-138.4365	5.1	-8.6								
489 065948									73.6293	-147.0580	6.3	-8.1				
489 066040					72.9522	-138.4424	4.8	-7.7								
489 076599					72.9526	-138.4444	5.1	-6.7								
489 076843									73.6299	-147.0602	6.0	-6.4				
489 091064									73.6305	-147.0623	5.6	-4.7				
489 113617									73.6314	-147.0648	5.0	-4.0				
489 113861					72.9542	-138.4498	5.7	-5.0								
489 138679					72.9553	-138.4535	5.3	-6.5								
489 139801									73.6324	-147.0683	4.5	-6.1				
489 139872					72.9557	-138.4554	4.9	-7.7								
489 149994									73.6327	-147.0702	4.2	-7.4				
489 166687									73.6333	-147.0740	3.8	-9.1				
489 167206					72.9563	-138.4593	3.9	-9.8								
489 187927									73.6339	-147.0795	3.3	-9.9				
489 187988					72.9568	-138.4653	2.6	-12.0								
489 212708					72.9573	-138.4733	2.2	-12.2								
489 213074									73.6345	-147.0860	2.8	-8.7				
489 223724									73.6347	-147.0884	2.5	-7.7				
489 223877					72.9575	-138.4767	2.6	-11.2								
489 239960					72.9578	-138.4810	3.8	-8.9								
489 240448									73.6350	-147.0916	2.3	-6.6				
489 261566									73.6353	-147.0953	2.3	-6.2				
489 267212					72.9589	-138.4858	5.8	-5.0								
489 285461					72.9597	-138.4878	6.0	-3.7								
489 285950									73.6358	-147.0995	2.6	-6.4				
489 298126									73.6361	-147.1016	2.7	-6.6				
489 298523					72.9603	-138.4891	5.5	-3.7								
489 312744					72.9609	-138.4906	4.8	-4.2								
489 313263									73.6364	-147.1044	2.7	-6.8				
489 334259					72.9616	-138.4934	3.8	-6.0								
489 334656									73.6368	-147.1084	2.7	-7.0				
489 373016									73.6376	-147.1159	2.1	-7.2				
489 373566					72.9626	-138.5013	2.9	-9.1								
489 385986					72.9629	-138.5043	3.0	-9.6								
489 386383									73.6378	-147.1185	1.9	-7.4				
489 404860					72.9634	-138.5097	3.3	-10.1								
489 407379									73.6381	-147.1229	1.9	-7.8				
489 431671									73.6385	-147.1283	2.3	-8.4				
489 447968									73.6388	-147.1321	2.5	-8.6				
489 448517					72.9645	-138.5201	3.1	-8.1								
489 459778					72.9647	-138.5223	2.9	-6.9								
489 460022									73.6390	-147.1349	2.6	-8.4				
489 479492					72.9652	-138.5254	2.7	-5.2								
489 480011									73.6394	-147.1393	2.9	-7.7				
489 505127									73.6400	-147.1442	3.2	-6.9				
489 522614									73.6404	-147.1476	2.9	-7.2				
489 523010					72.9661	-138.5311	2.9	-6.0								
489 534302					72.9664	-138.5331	3.0	-7.2								
489 534302									73.6407	-147.1499	2.6	-7.7				
489 552521					72.9668	-138.5369	3.0	-8.9								
489 552917									73.6410	-147.1541	2.0	-8.9				
489 579163					72.9675	-138.5439	3.1	-11.1								
489 579254									73.6413	-147.1610	1.2	-10.1				
489 593619									73.6415	-147.1656	0.7	-10.0				

DAY	CAMP CARIBOU LAT	LONG	NIV	EIV	CAMP BLUE FOX LAT	LONG	NIV	EIV	CAMP SNOWBIRD LAT	LONG	NIV	EIV	CAMP BIG BEAR LAT	LONG	NIV	EIV
489.609283									73.6415	-147.1692	0.4	-9.3				
489.626129					72.9686	-138.5577	3.3	-9.8								
489.626343									73.6415	-147.1732	0.1	-8.1				
489.654022									73.6416	-147.1787	0.2	-6.9				
489.654336					72.9693	-138.5640	3.2	-7.7								
489.669952									73.6416	-147.1817	0.4	-7.2				
489.681580					72.9700	-138.5697	3.4	-8.8								
489.682068									73.6416	-147.1842	0.5	-7.9				
489.700409					72.9705	-138.5745	3.6	-10.8								
489.700439									73.6417	-147.1886	0.2	-9.4				
489.707642									73.6417	-147.1905	0.0	-10.1				
489.707672					72.9707	-138.5767	3.7	-11.7								
489.729492									73.6417	-147.1970	-0.5	-11.5				
489.742432					72.9719	-138.5887	4.7	-14.0								
489.742676									73.6416	-147.2012	-0.5	-11.9				
489.754456					72.9723	-138.5931	5.3	-13.9								
489.754852									73.6416	-147.2051	-0.4	-11.9				
489.775208									73.6415	-147.2117	0.1	-11.6				
489.775452					72.9733	-138.6006	5.9	-13.5								
489.783112					72.9736	-138.6033	6.1	-13.3								
489.805389									73.6417	-147.2209	1.1	-10.8				
489.814453					72.9752	-138.6139	7.0	-12.3								
489.814850									73.6418	-147.2236	1.5	-10.5				
489.828125									73.6419	-147.2274	2.0	-10.1				
489.850616									73.6424	-147.2335	2.8	-10.0				
489.851074					72.9773	-138.6256	7.4	-12.5								
489.859039					72.9778	-138.6282	7.1	-12.8								
489.881317									73.6431	-147.2423	3.2	-11.3				
489.902069					72.9799	-138.6434	5.9	-13.8								
489.902069									73.6436	-147.2491	3.4	-12.8				
489.912201									73.6439	-147.2528	3.5	-13.5				
489.912537					72.9804	-138.6472	5.6	-13.9								
489.926422									73.6443	-147.2582	3.6	-14.4				
489.935059					72.9814	-138.6553	5.1	-13.5								
489.956818									73.6452	-147.2705	3.7	-15.1				
489.958130					72.9823	-138.6632	5.0	-12.7								
489.976715									73.6457	-147.2786	3.6	-14.5				
489.986938									73.6460	-147.2825	3.6	-13.9				
489.987061					72.9834	-138.6728	5.6	-13.1								
490.000426					72.9854	-138.6884	5.9	-13.5								
490.031971									73.6476	-147.3065	2.5	-14.5				
490.032429					72.9864	-138.6960	5.4	-12.5								
490.060974									73.6478	-147.3102	2.3	-15.1				
490.077454									73.6480	-147.3172	2.1	-16.0				
490.077789					72.9874	-138.7039	4.3	-11.3								
490.085490									73.6482	-147.3207	2.1	-16.3				
490.100516									73.6485	-147.3288	2.1	-16.4				
490.127553									73.6489	-147.3393	2.2	-15.2				
490.122143					72.9888	-138.7180	3.6	-10.8								
490.152069									73.6493	-147.3488	2.0	-13.2				
490.152252					72.9896	-138.7253	4.1	-12.3								
490.160095					72.9898	-138.7279	4.4	-12.9								
490.176080									73.6496	-147.3572	1.7	-11.9				
490.200125									73.6499	-147.3657	1.0	-12.2				
490.203613					72.9913	-138.7441	3.5	-14.9								

DISTRIBUTION LIST

1	Division of Polar Programs National Science Foundation 1800 G Street, N.W. Washington, D.C. 20550
1	Director of Defense Research and Engineering Office of the Secretary of Defense Washington, D.C. 20301 Attn: Office, Assistant Director (Research)
	Office of Naval Research Arlington, VA. 22217
1	Attn: Code 102-C
1	Attn: Code 200
1	Attn: Code 428AR
3	Attn: Code 420
6	Director Naval Research Laboratory Washington, D.C. 20375 Attn: Library, Code 2620
1	U.S. Naval Research Laboratory Code 2627 Washington, D.C. 20375
2	Office of Naval Research - N.Y. 715 Broadway New York, N.Y. 10003
12	Defense Documentation Center Cameron Station Alexandria, VA. 22314
1	Commander Naval Oceanographic Office NSTL Station Bay St. Louis, MS. 39522 Attn: Code 02

SECURITY CLASSIFICATION OF THIS PAGE (When Data Entered)

REPORT DOCUMENTATION PAGE

READ INSTRUCTIONS BEFORE COMPLETING FORM

1. REPORT NUMBER
CU-3-80
Vol. 2 18/10/75-4/5/76

2. GOVT ACCESSION NO.

3. RECIPIENT'S CATALOG NUMBER

4. TITLE (and Subtitle)
Updated Position and Ice Velocity for the AIDJEX Manned Camps

5. TYPE OF REPORT & PERIOD COVERED
Tech. Reprt.
18/10/75-4/5/76

6. PERFORMING ORG. REPORT NUMBER

7. AUTHOR(s)
A.S. Thorndike and T.O. Manley

8. CONTRACT OR GRANT NUMBER(s)
N00014-76-C-0004

9. PERFORMING ORGANIZATION NAME AND ADDRESS
Lamont-Doherty Geological Observatory of Columbia Univ., Palisades, N.Y. 10964

10. PROGRAM ELEMENT, PROJECT, TASK AREA & WORK UNIT NUMBERS
NR 307-359

11. CONTROLLING OFFICE NAME AND ADDRESS
Dept. of Navy, Office of Naval Research, Code 481, Arlington, Va. 22217

12. REPORT DATE
February, 1980

13. NUMBER OF PAGES
374

14. MONITORING AGENCY NAME & ADDRESS (if different from Controlling Office)

15. SECURITY CLASS. (of this report)

15a. DECLASSIFICATION/DOWNGRADING SCHEDULE

16. DISTRIBUTION STATEMENT (of this Report)
Approved for public release; distribution unlimited. Reproduction in whole or in part is permitted for any purpose of the U. S. Government.

17. DISTRIBUTION STATEMENT (of the abstract entered in Block 20, if different from Report)

18. SUPPLEMENTARY NOTES

19. KEY WORDS (Continue on reverse side if necessary and identify by block number)
AIDJEX, Inertial Oscillations, Arctic Ocean, Sea ice drift

20. ABSTRACT (Continue on reverse side if necessary and identify by block number)
During 1975 and 1976, measurements of sea ice motion were made as part of the Arctic Ice Dynamics Joint Experiment (AIDJEX). In an earlier report (Thorndike and Cheung, 1977), energy at the inertial period was attenuated by approximately 50% due to the choice of a low covariance factor, Q=100, during Kalman filtering. For oceanographic investigations, the data set proved to be unacceptable particularly in the summer months when there is a significant amount of energy at the inertial period. This report

DD FORM 1 JAN 73 1473 EDITION OF 1 NOV 65 IS OBSOLETE
S/N 0102-LF-014-6601

SECURITY CLASSIFICATION OF THIS PAGE (When Data Entered)

is the result of reprocessing of the original position data taken from the four manned camps (Caribou, Blue Fox, Snowbird and Big Bear) with a covariance factor Q=1000. The higher Q allows data of the inertial period and longer to pass through the filter with less than 1 percent attenuation. Because of the large amount of information contained in the data set, it was divided into two parts. This report (Vol. 2) provides position and ice velocity from 18 October 1975 to 4 May 1976. Vol. 1 provides position and ice velocity from 11 April 1975 to 17 October 1975. (Thorndike and Manley, 1980)

COLUMBIA LIBRARIES OFFSITE
CU90641914